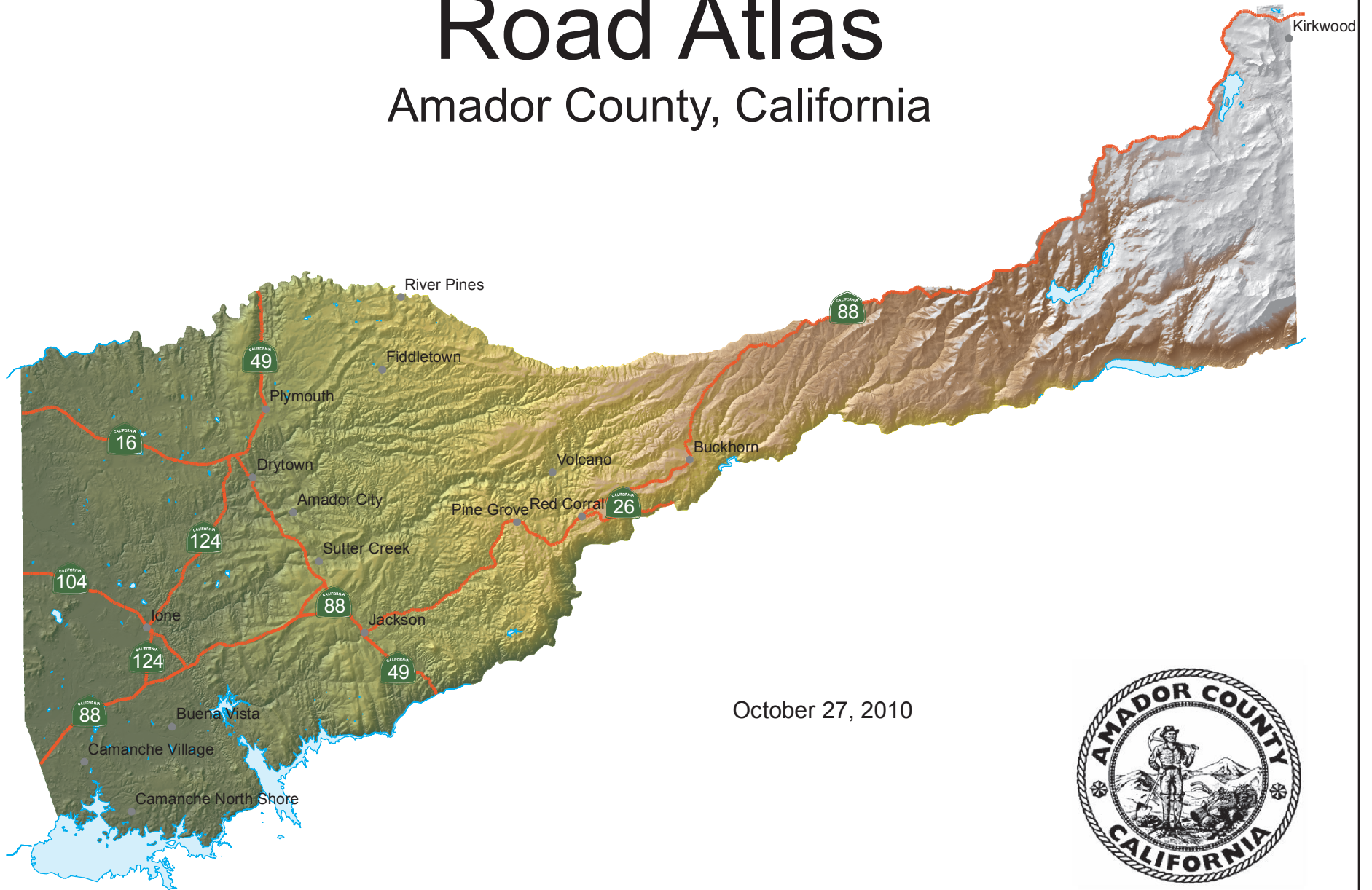


# Road Atlas

## Amador County, California



October 27, 2010



page left blank intentionally



# Road Atlas

## June 2010

This document was created by the Amador County Department of Information Technology - GIS Division in early 2010 using data compiled from various sources, including local agencies, and surrounding counties.

The County of Amador assumes no responsibility arising from use of this data. The maps and associated data are provided on an "AS-IS" basis, without warranty of any kind, either expressed or implied, including but not limited to fitness for a particular purpose. Amador County assumes no liability for damages arising from errors or omissions.

For further information contact:

Amador County Department of Information Technology - GIS Division  
810 Court St.  
Jackson , CA 95642-2132  
Phone: (209) 223-6591

This document was prepared under a grant from FEMA's Grant Programs Directorate, U.S. Department of Homeland Security. Points of view or opinions expressed in this document are those of the authors and do not necessarily represent the official position or policies of FEMA's Grant Programs Directorate or the U.S.



**Homeland  
Security**

page left blank intentionally

# Table of Contents

[Introduction](#)

[Grid Page Index  
\(Links to Individual Grid Pages\)](#)

[Legend](#)

## Communities

[Amador City 56NW](#)

[Ione \(Northeast\) 35SW](#)

[Plymouth 79NE](#)

[Camanche Village 11](#)

[Jackson \(Southeast\) 29NE](#)

[River Pines 134SW](#)

[Drytown 66](#)

[Jackson \(Northeast\) 38SE](#)

[Sutter Creek \(Southwest\) 46SE](#)

[Fiddletown 97](#)

[Jackson \(Northwest\) 38SW](#)

[Sutter Creek \(Northwest\) 46NE](#)

[Ione \(Southwest\) 25NE](#)

[Kirkwood 159](#)

[Sutter Creek \(\(Northeast\) 47NW](#)

[Ione \(Southeast\) 26NW](#)

[Pine Grove 59](#)

[Sutter Hill 37NE](#)

[Ione \(Northwest\) 34SE](#)

[Pioneer 72](#)

[Volcano 71](#)

## Road Index Pages

[07N-08N](#)

[Bri-Ced](#)

[For-Hei](#)

[Luc-Mic](#)

[Qua-Rol](#)

[Sta-Sut](#)

[08N-Aqu](#)

[Ced-Cos](#)

[Her-Ker](#)

[Mid-Nor](#)

[Rol-Sie](#)

[Sut-Vil](#)

[Ard-Bre](#)

[Cos-E W](#)

[Kes-Lub](#)

[NST-Pat](#)

[Sie-Sta](#)

[Vil-Woo](#)

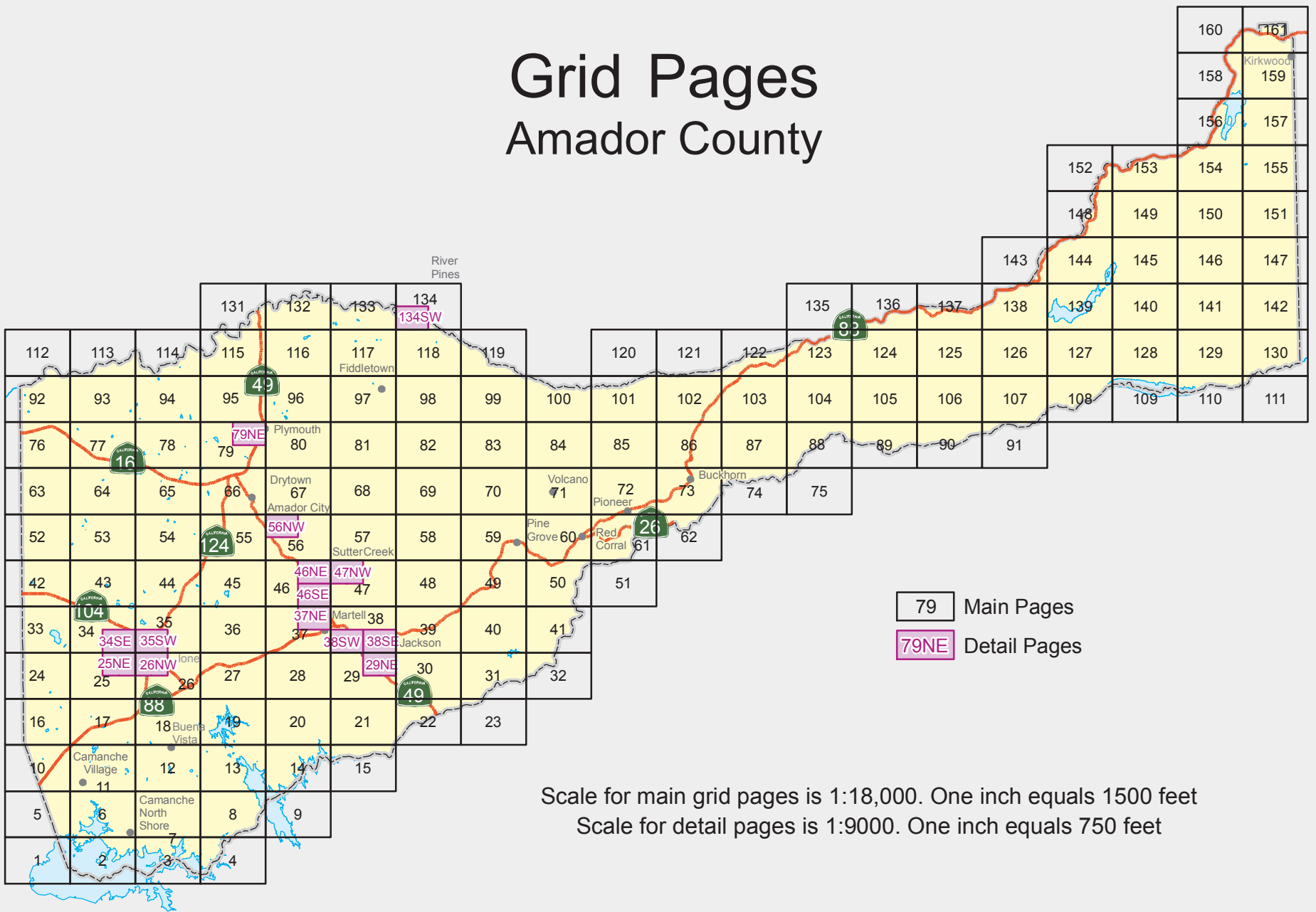
[Eag-For](#)

[Pat-Qua](#)

[Woo-Zum](#)

page left blank intentionally

# Grid Pages Amador County



79 Main Pages  
79NE Detail Pages




Scale for main grid pages is 1:18,000. One inch equals 1500 feet  
Scale for detail pages is 1:9000. One inch equals 750 feet

page left blank intentionally








# Legend
















## Grid

-  Main Grid Page
-  Detail Grid Page
-  Amador Boundary











## City Limit

-  Amador City
-  Lone
-  Jackson
-  Plymouth
-  Sutter Creek



## Landmark

-  Airport
-  Building
-  Casino
-  City Hall
-  Community Center
-  Library
-  Post Office
-  Hospital
-  Fire Station
-  Police Station
-  Ranger Station
-  Casino
-  Cemetery
-  Golf Course
-  Park
-  Prison
-  School

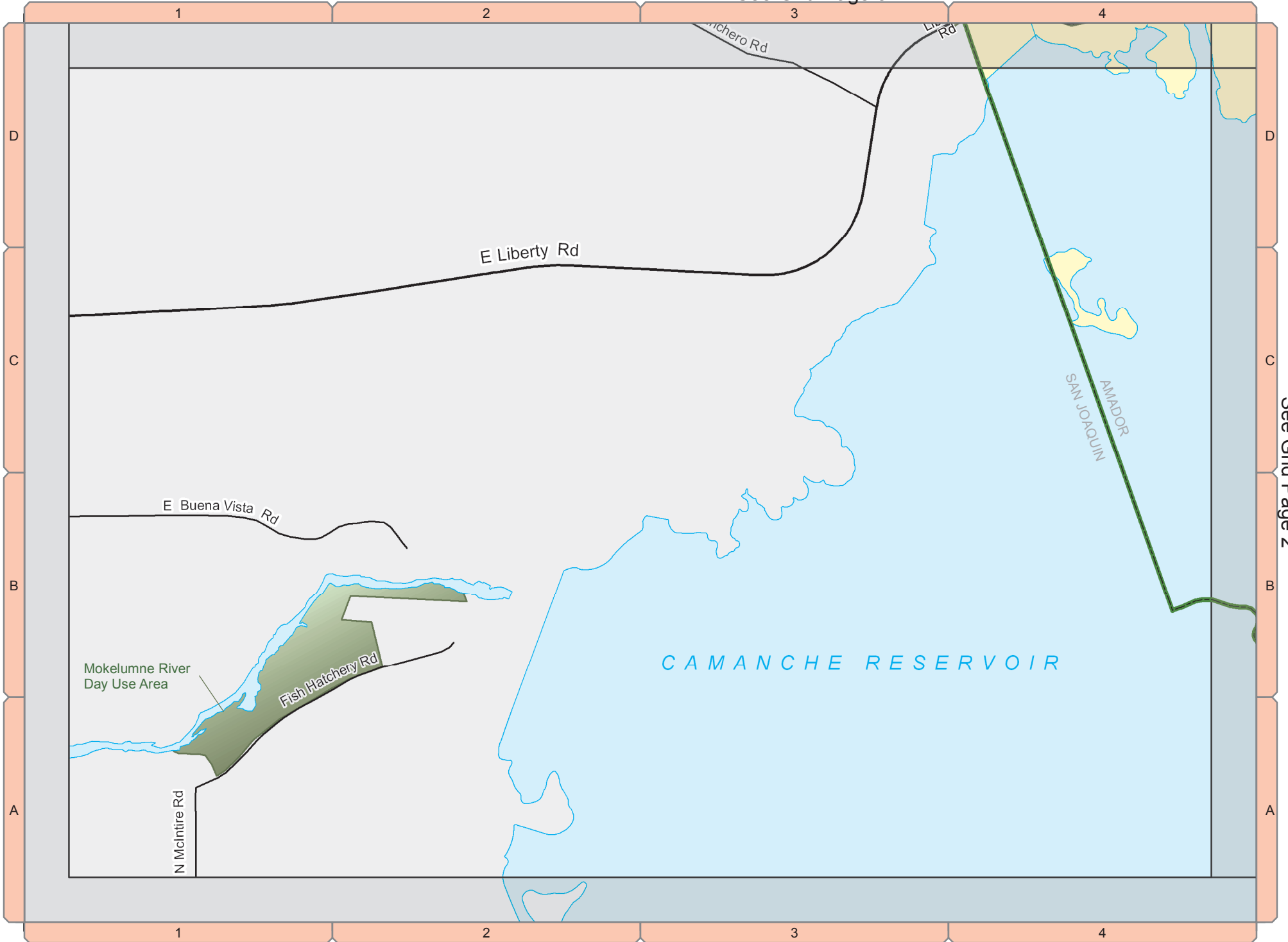
## Road

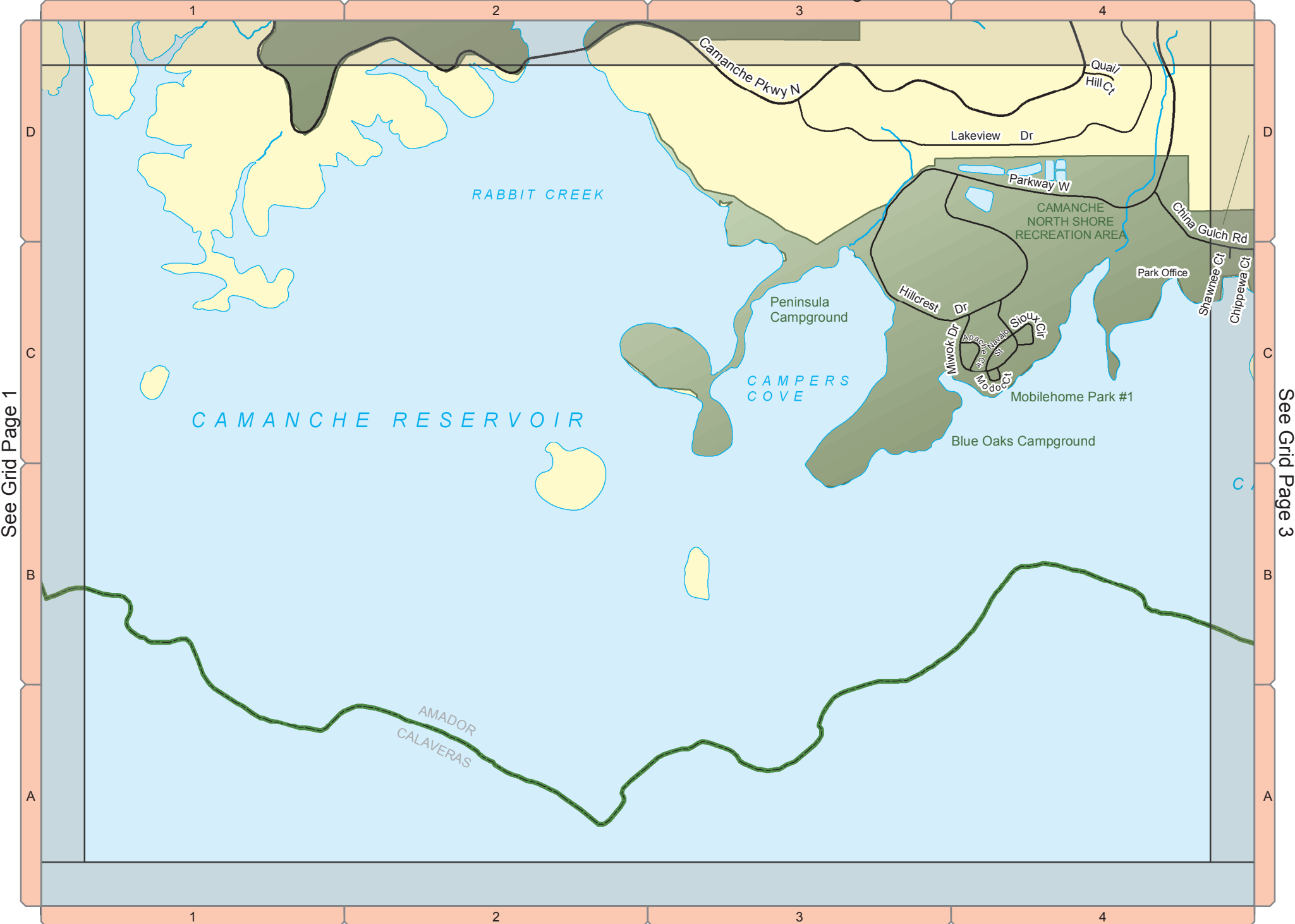
-  State Highway
-  County Route
-  Primary Road
-  Secondary Road
-  One Way Road
-  Unofficial Road
-  Unimproved Road
-  Restricted Road
-  Railroad
-  Gate

## Natural Feature

-  Stream
-  Water Body

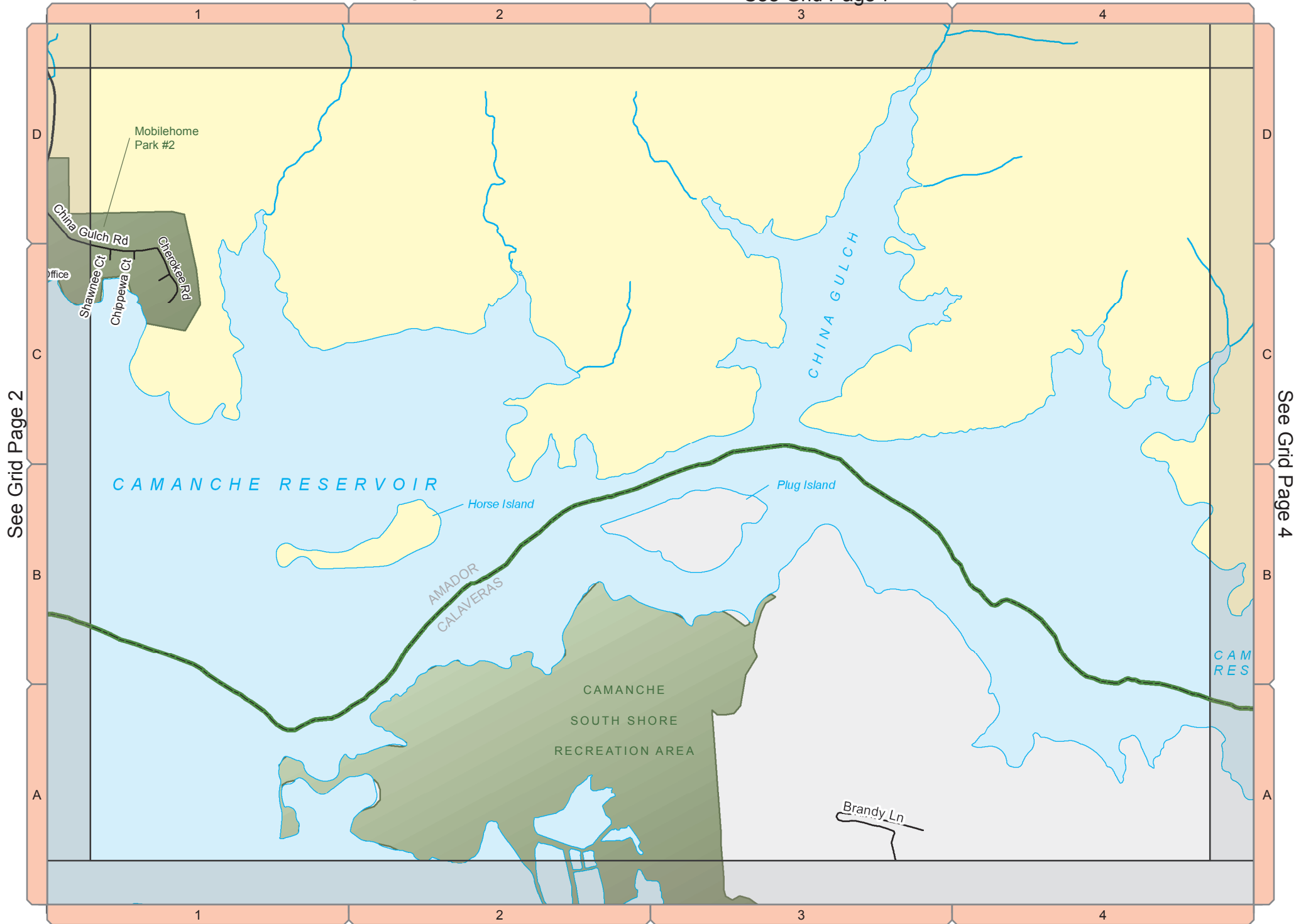
page left blank intentionally





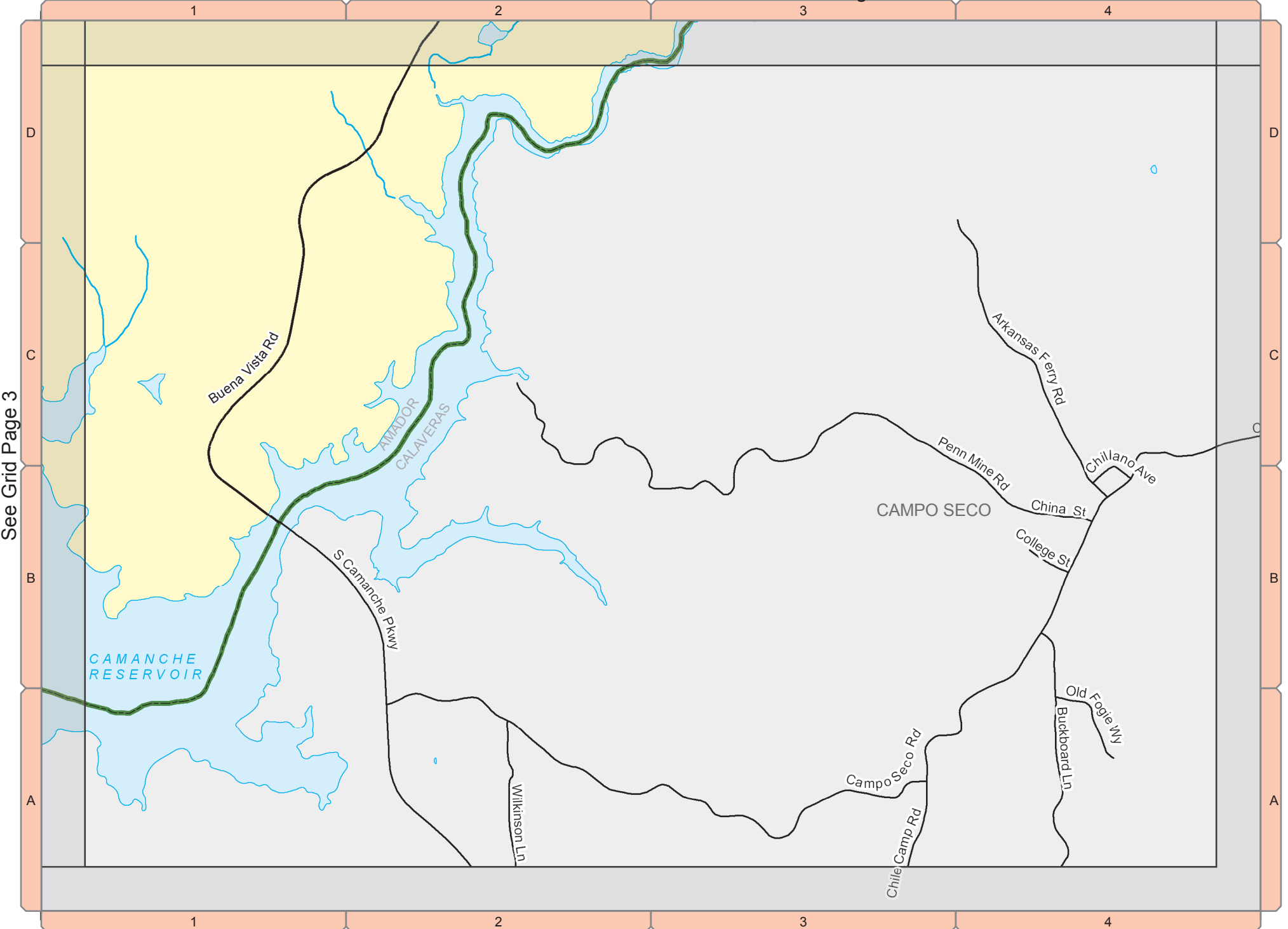
See Grid Page 1

See Grid Page 3

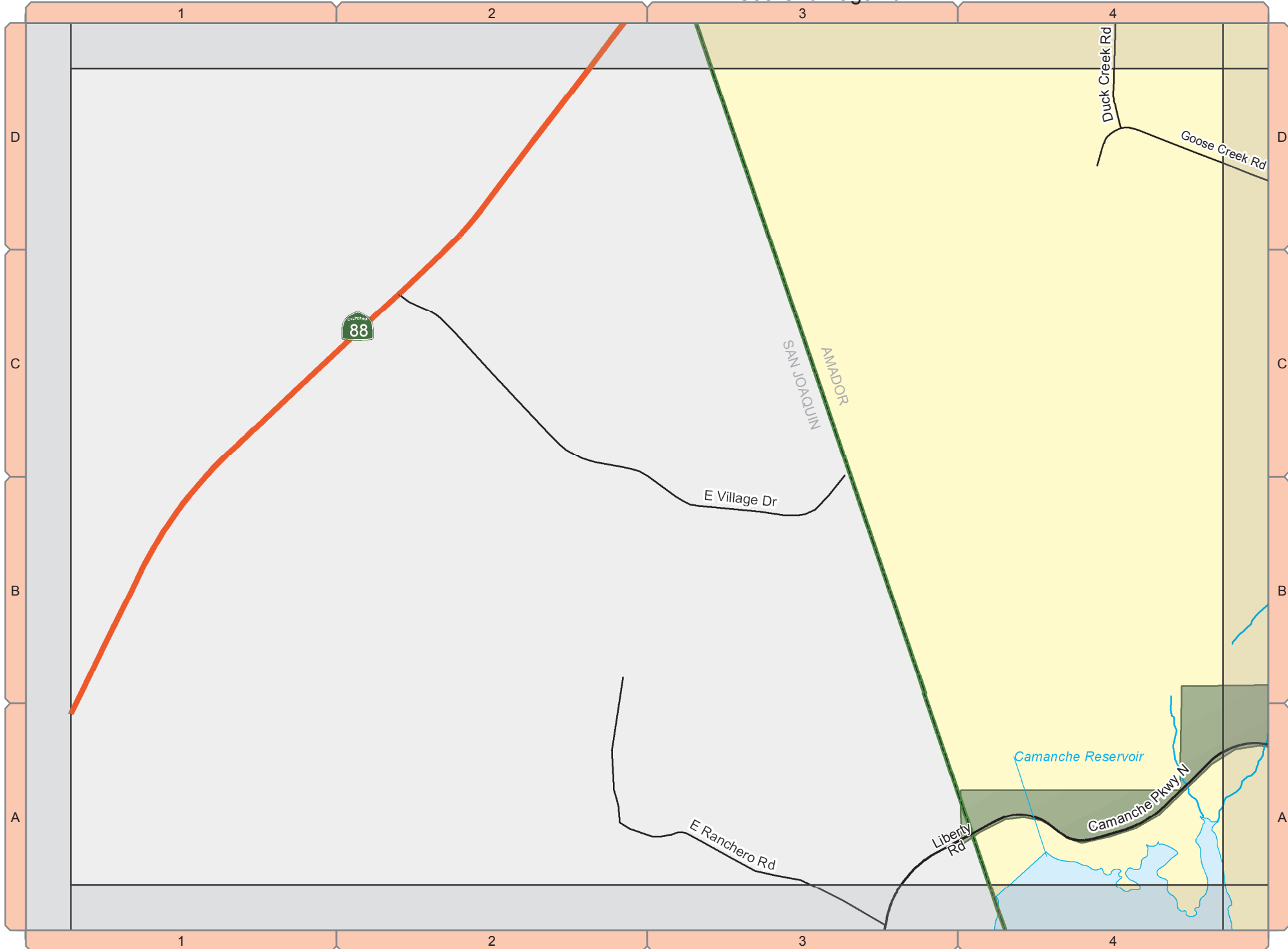


See Grid Page 2

See Grid Page 4

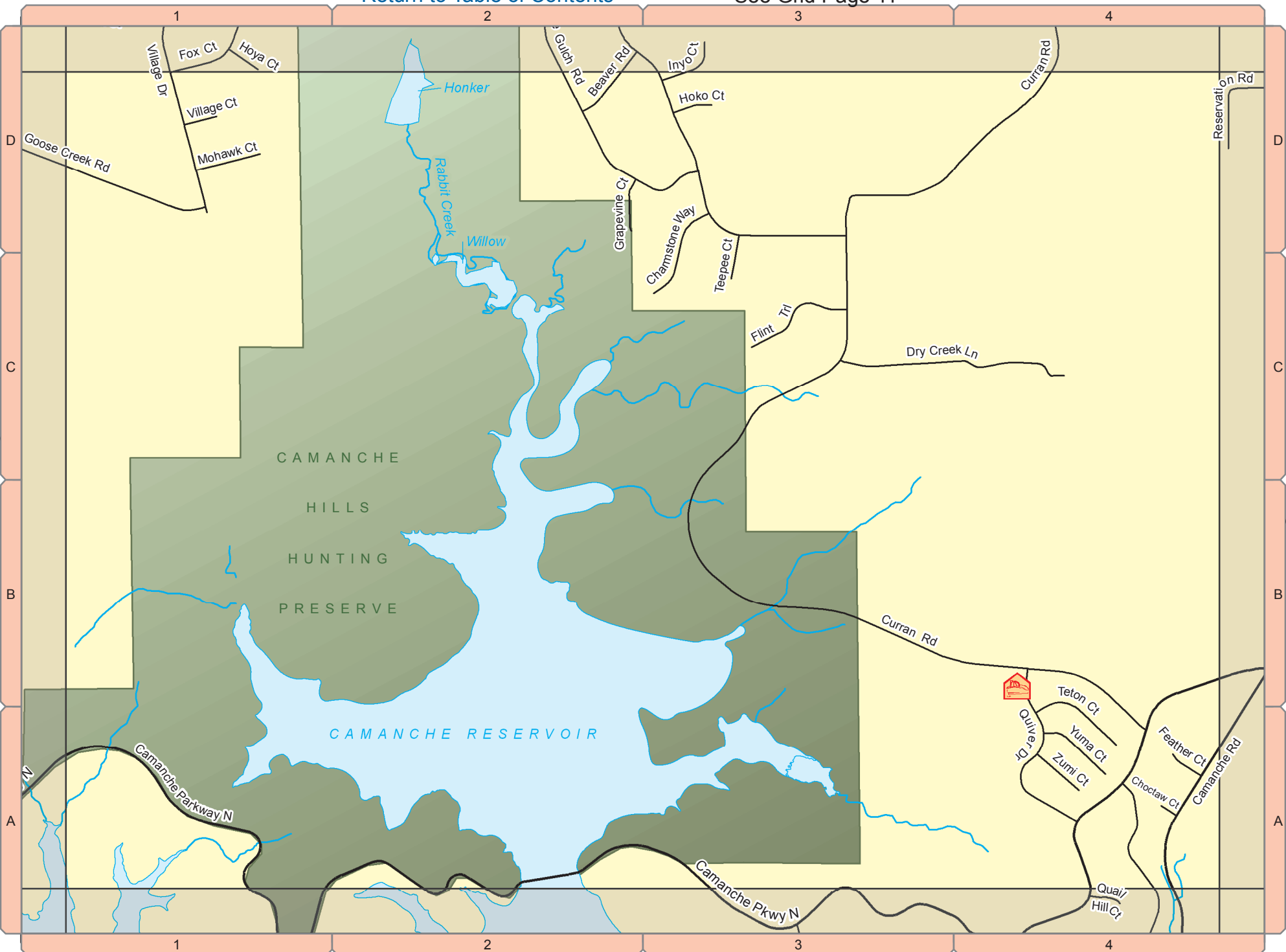


See Grid Page 3

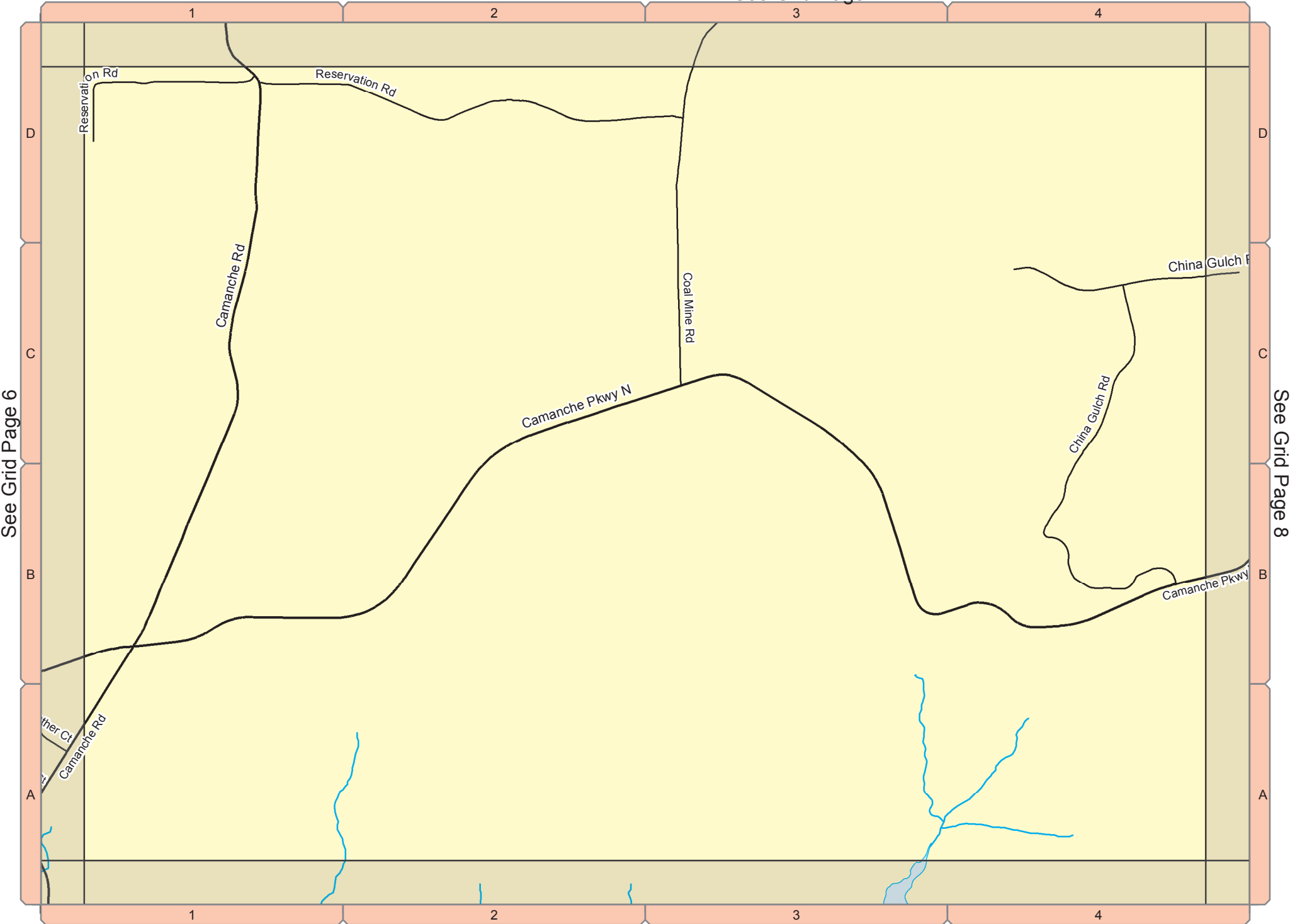


See Grid Page 5

See Grid Page 7

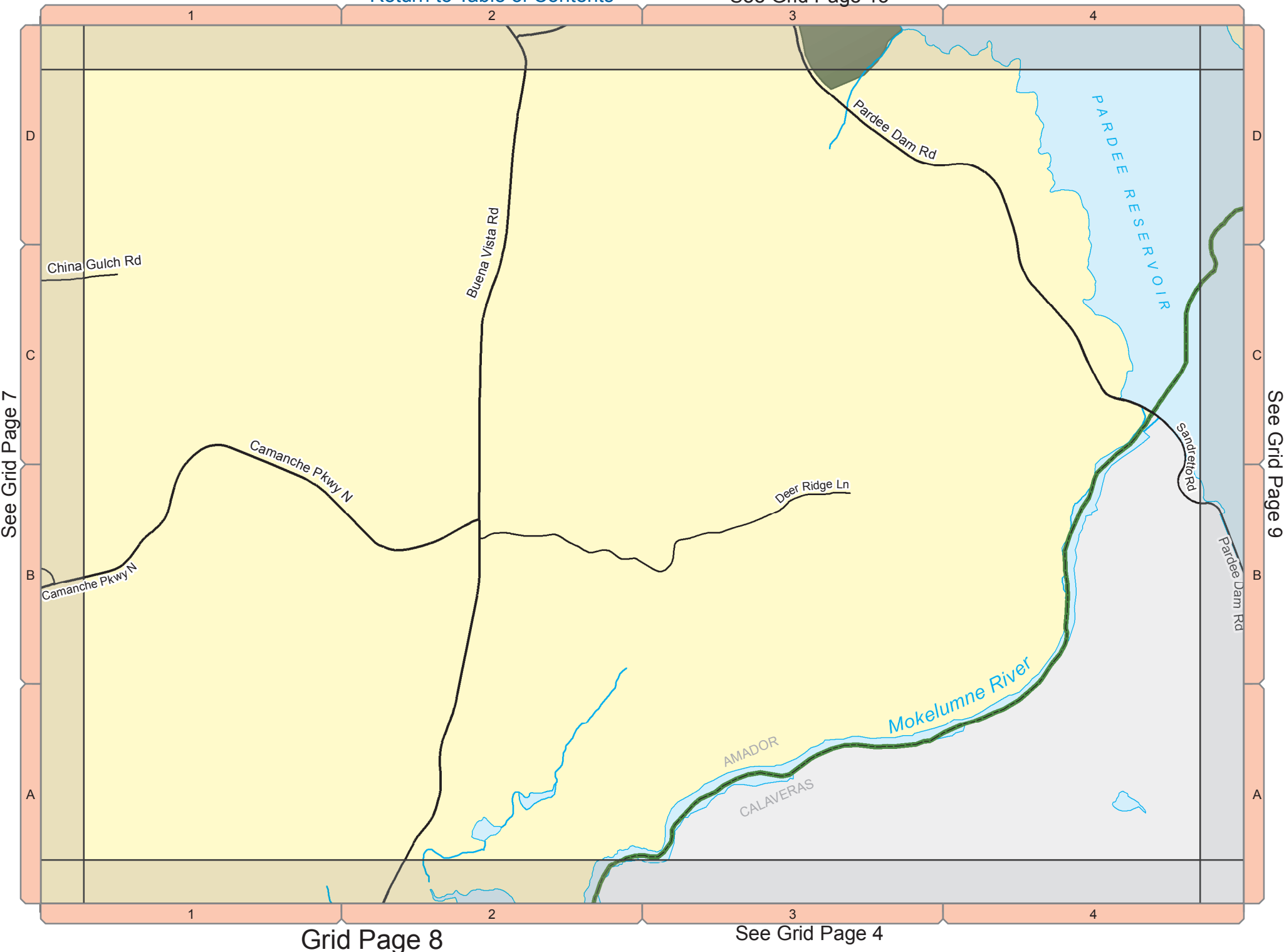






See Grid Page 6

See Grid Page 8

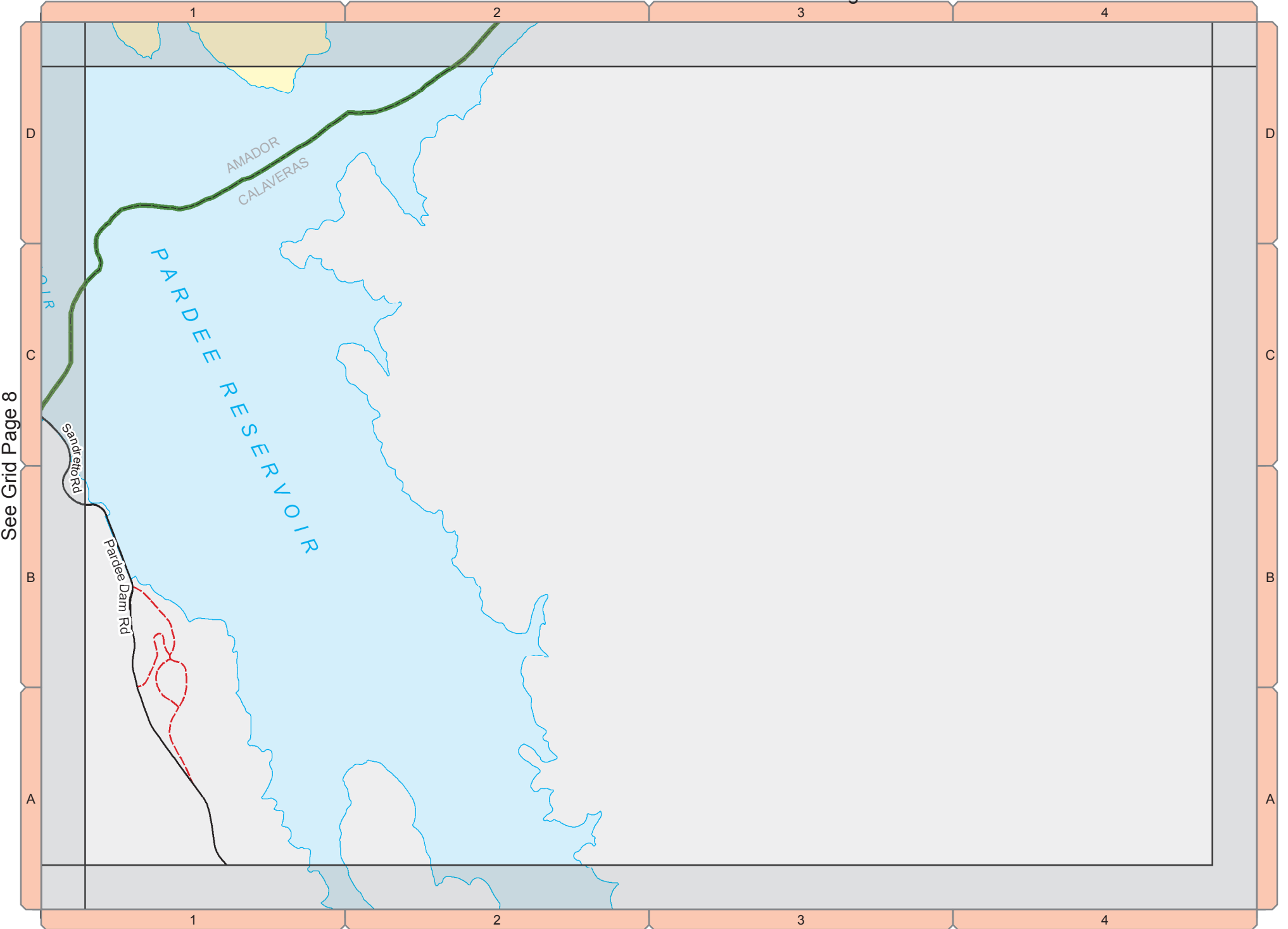


See Grid Page 7

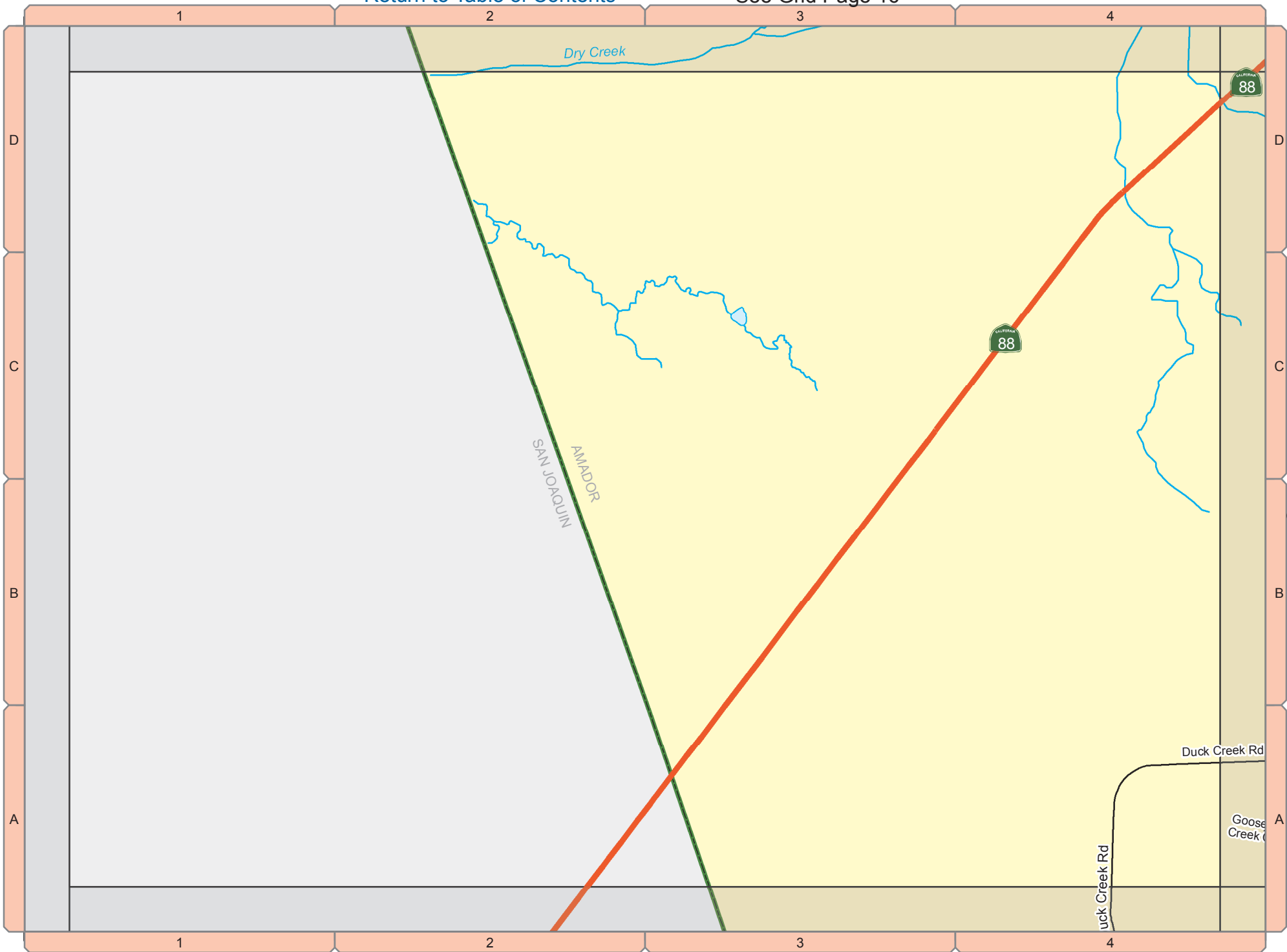
See Grid Page 9

Grid Page 8

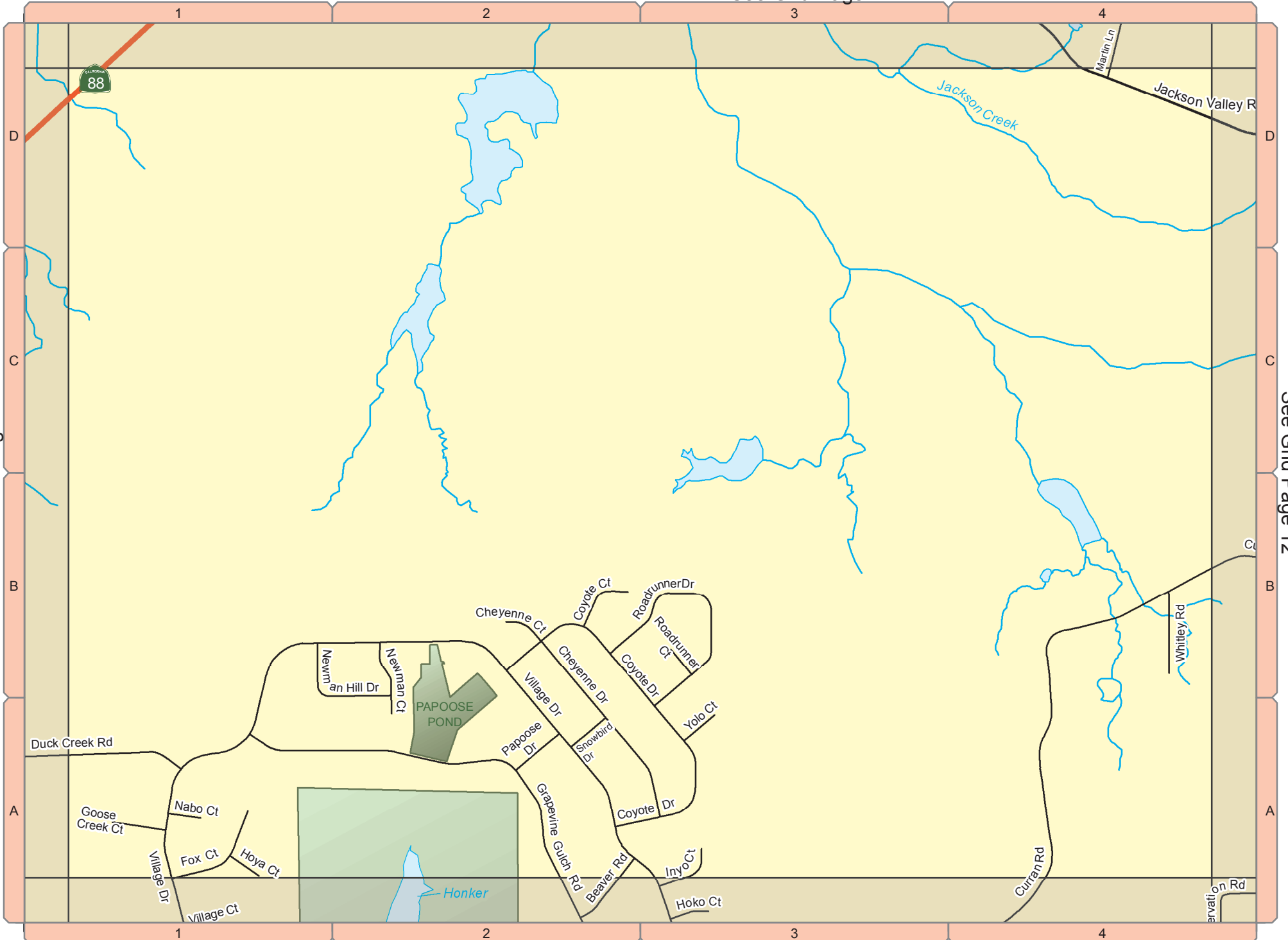
See Grid Page 4

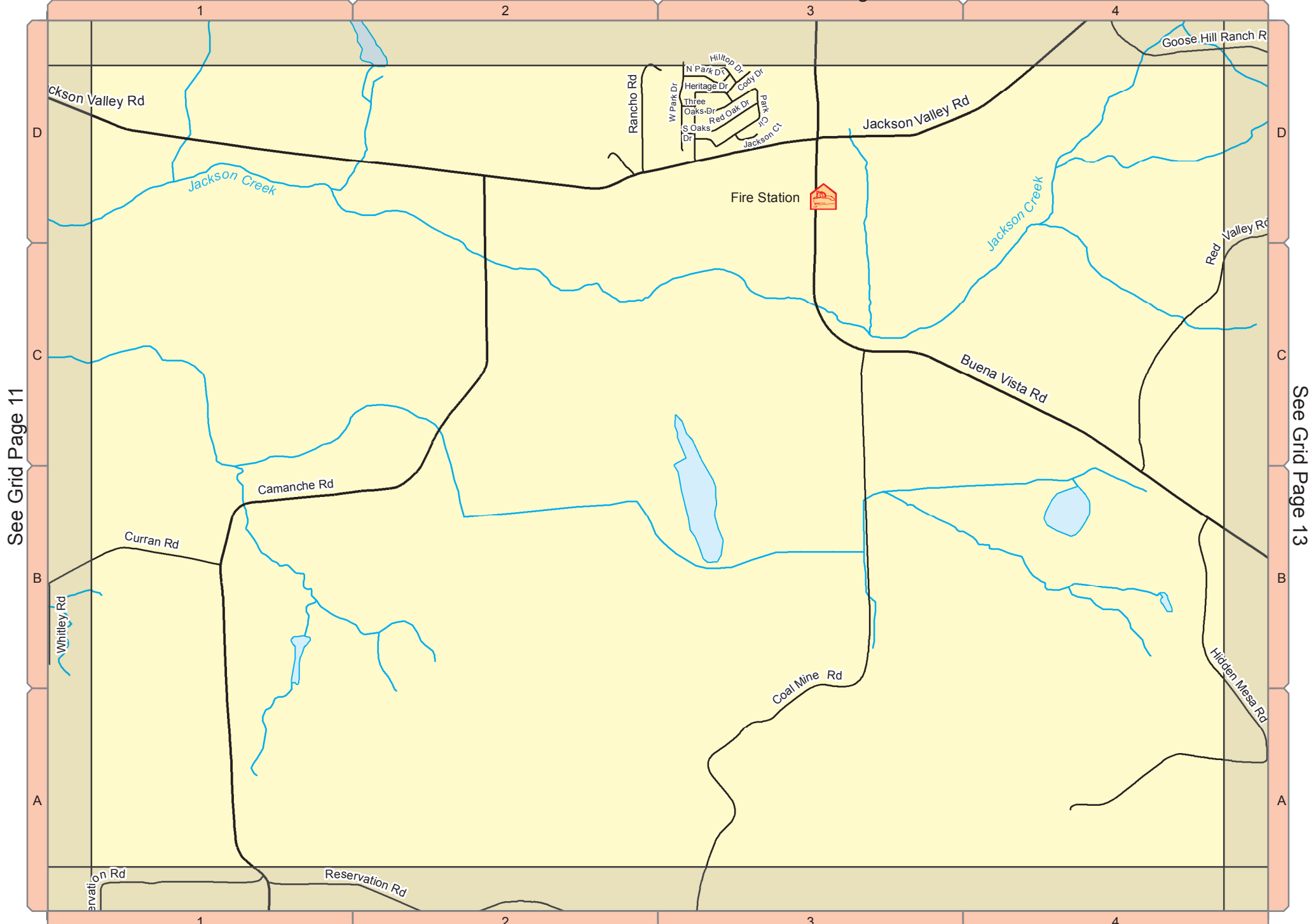


See Grid Page 8



[See Grid Page 11](#)





See Grid Page 11

See Grid Page 13

Grid Page 12

See Grid Page 7

D

D

C

C

B

B

A

A

1

2

3

4

1

2

3

4

Jackson Valley Rd

Jackson Creek

Rancho Rd

Hilltop Dr  
N Park Dr  
Heritage Dr  
Cody Dr  
Three Oaks Dr  
Red Oak Dr  
S Oaks Dr  
Park Ct  
Jackson Ct

Fire Station

Jackson Valley Rd

Goose Hill Ranch R

Jackson Creek

Red Valley Rd

Buena Vista Rd

Camanche Rd

Curran Rd

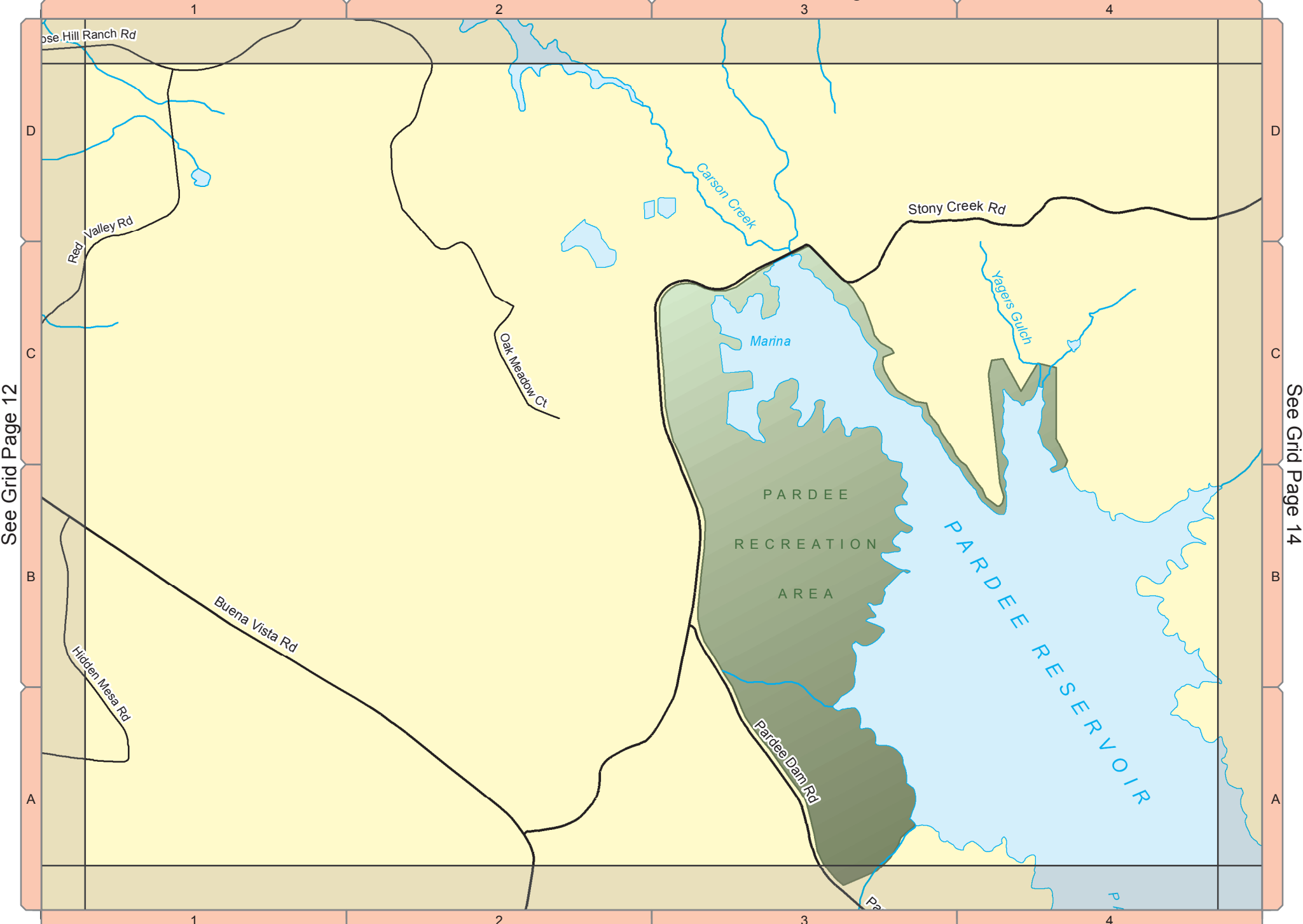
Whitley Rd

Coal Mine Rd

Hidden Mesa Rd

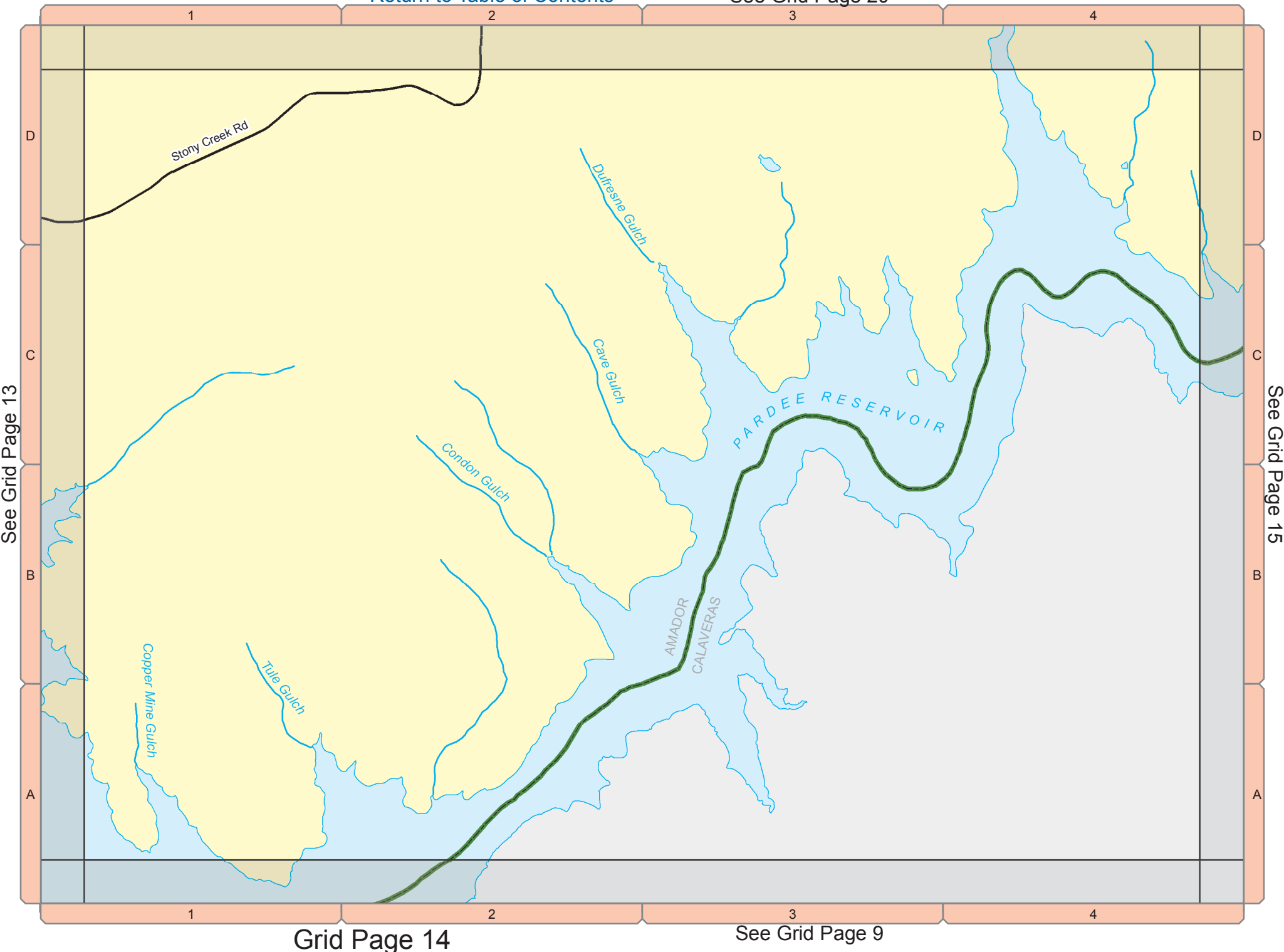
Reservation Rd

Reservation Rd



See Grid Page 12

See Grid Page 14



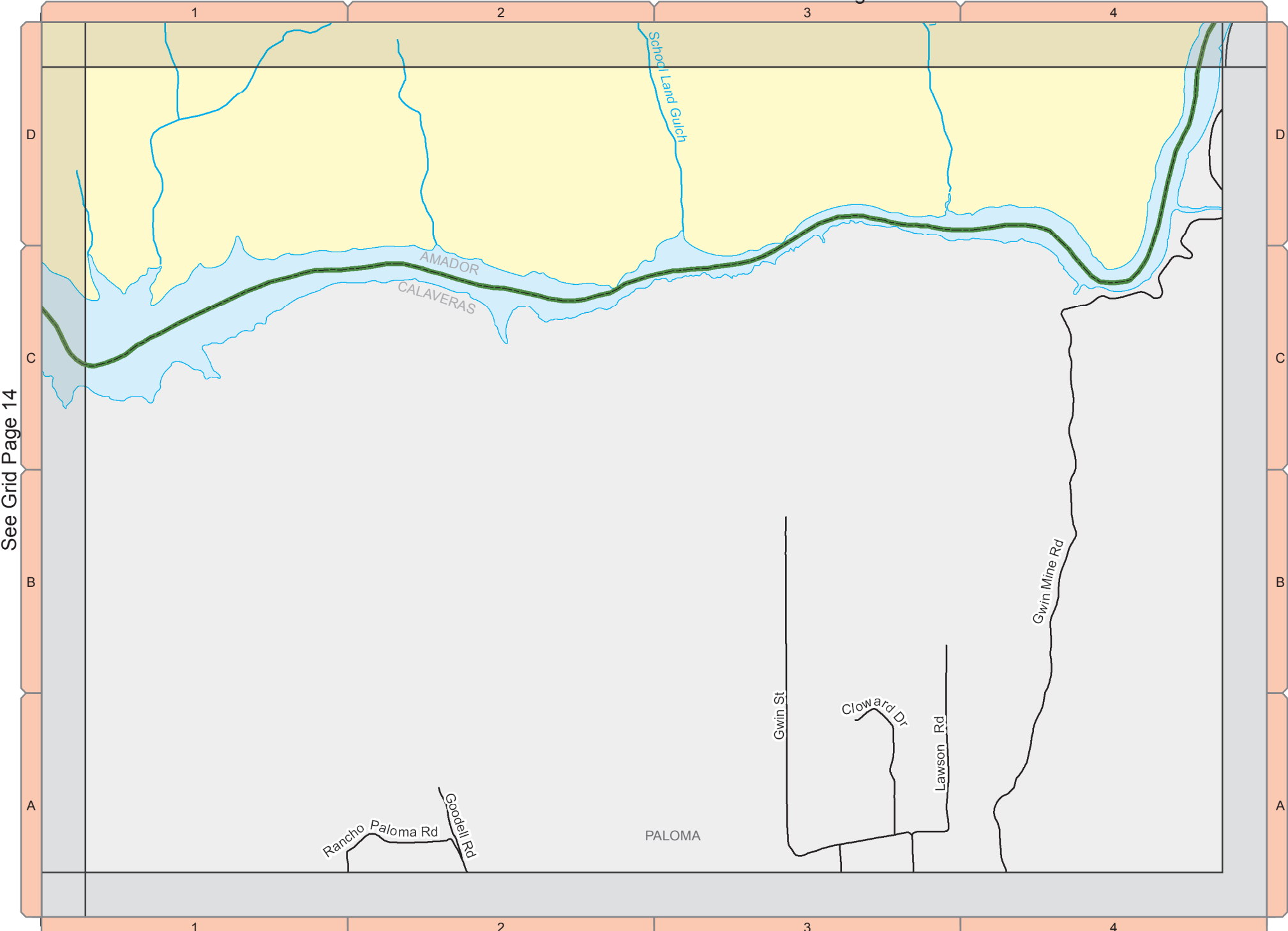
See Grid Page 13

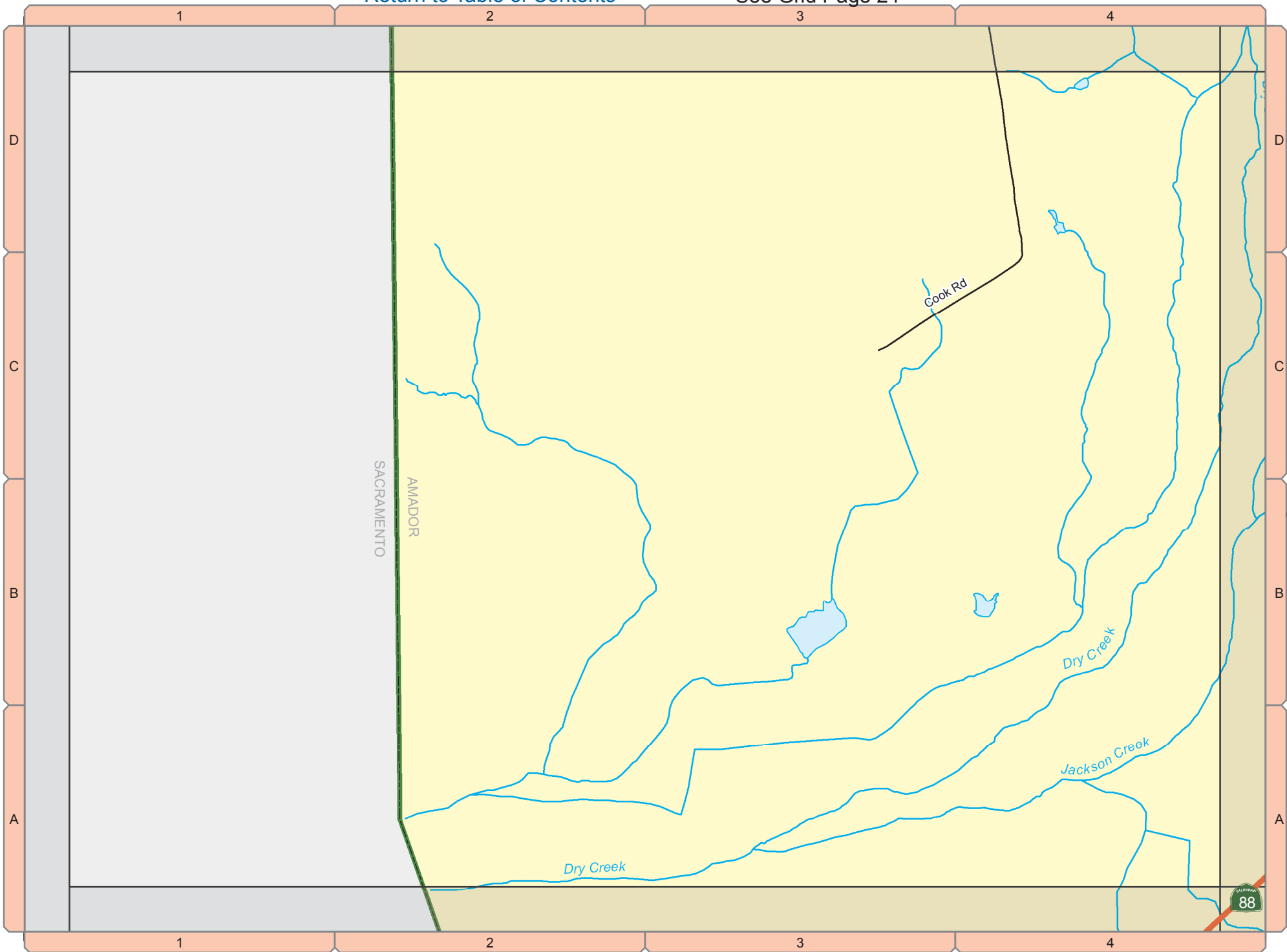
See Grid Page 15

Grid Page 14

See Grid Page 9





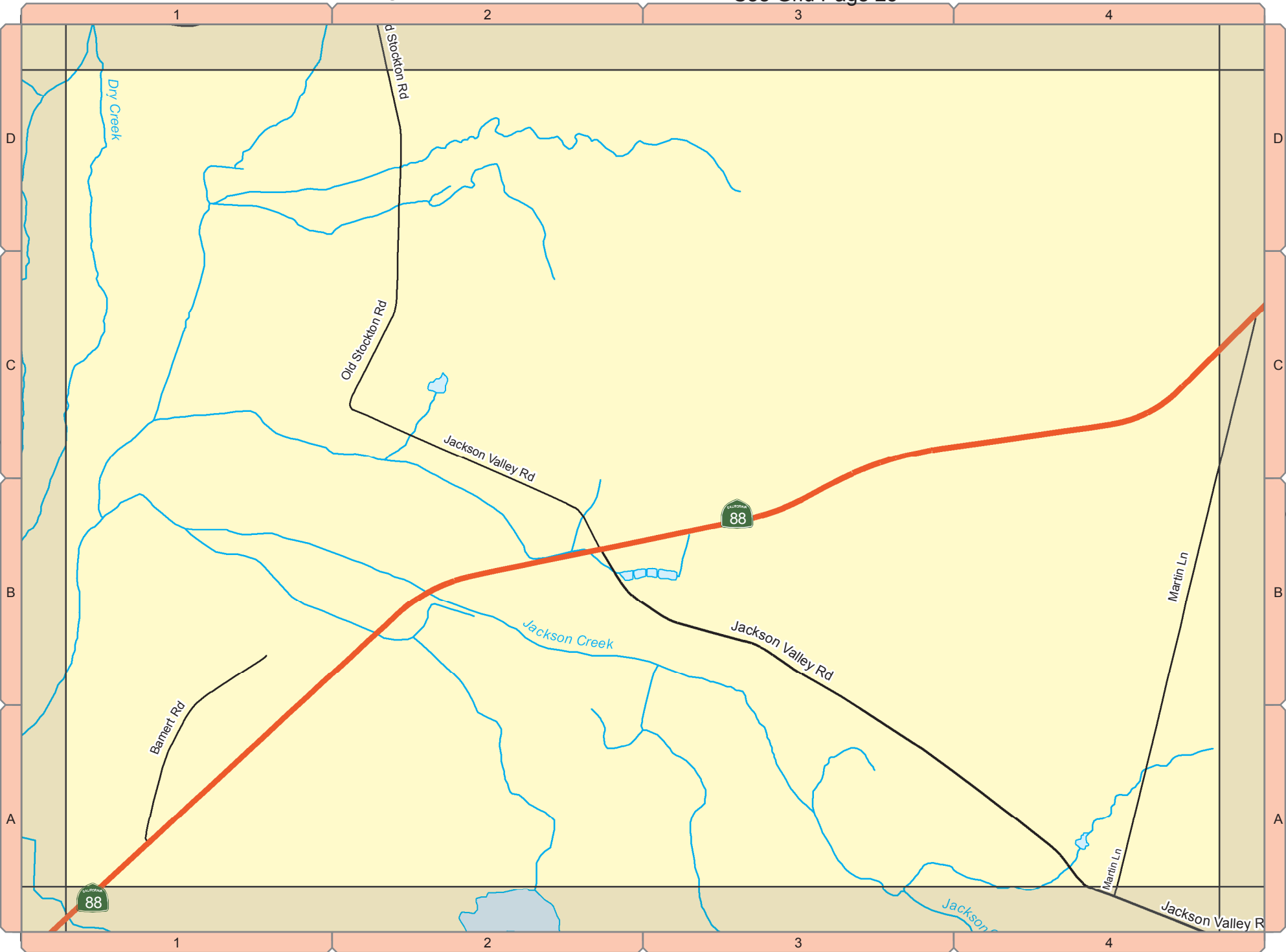


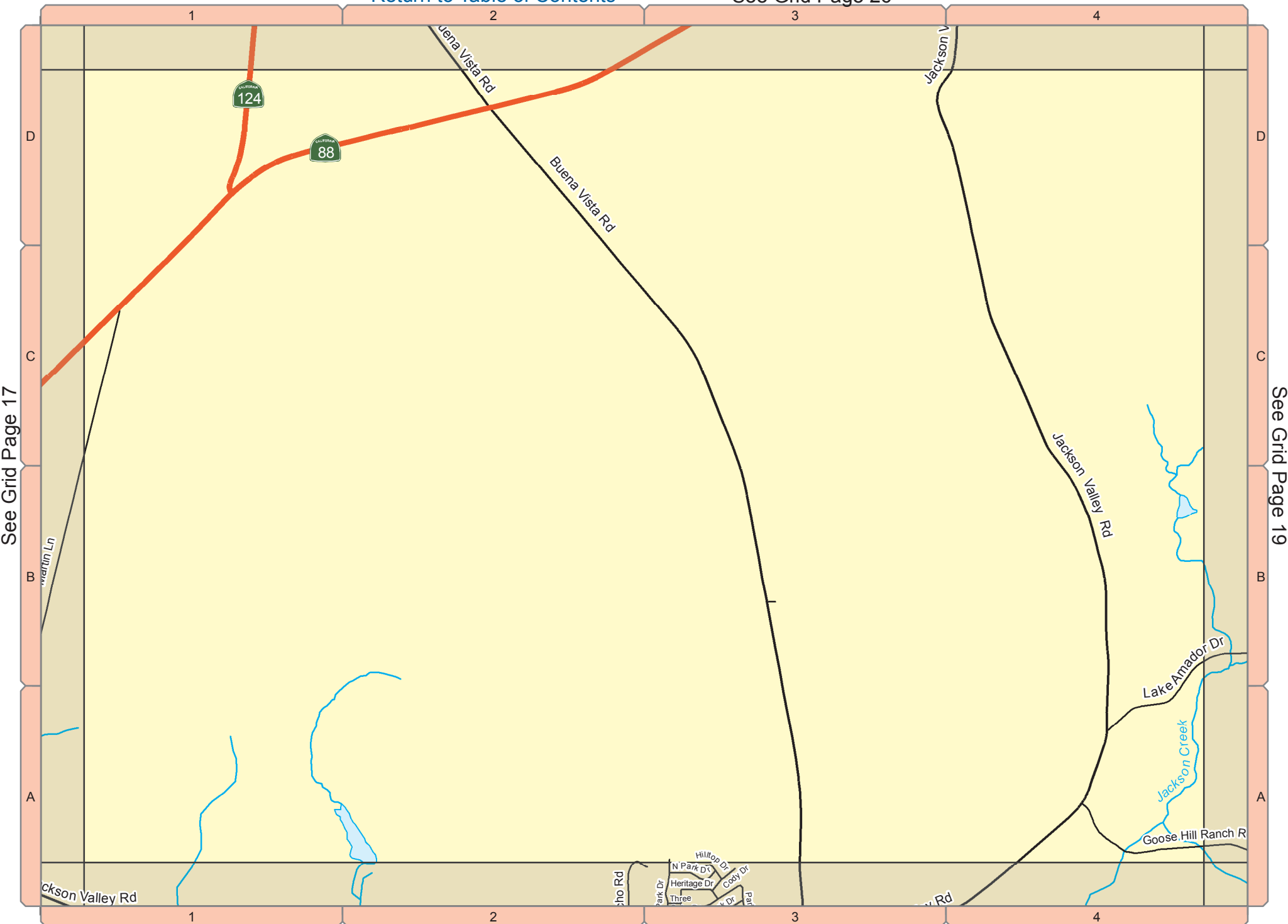
[See Grid Page 17](#)



See Grid Page 16

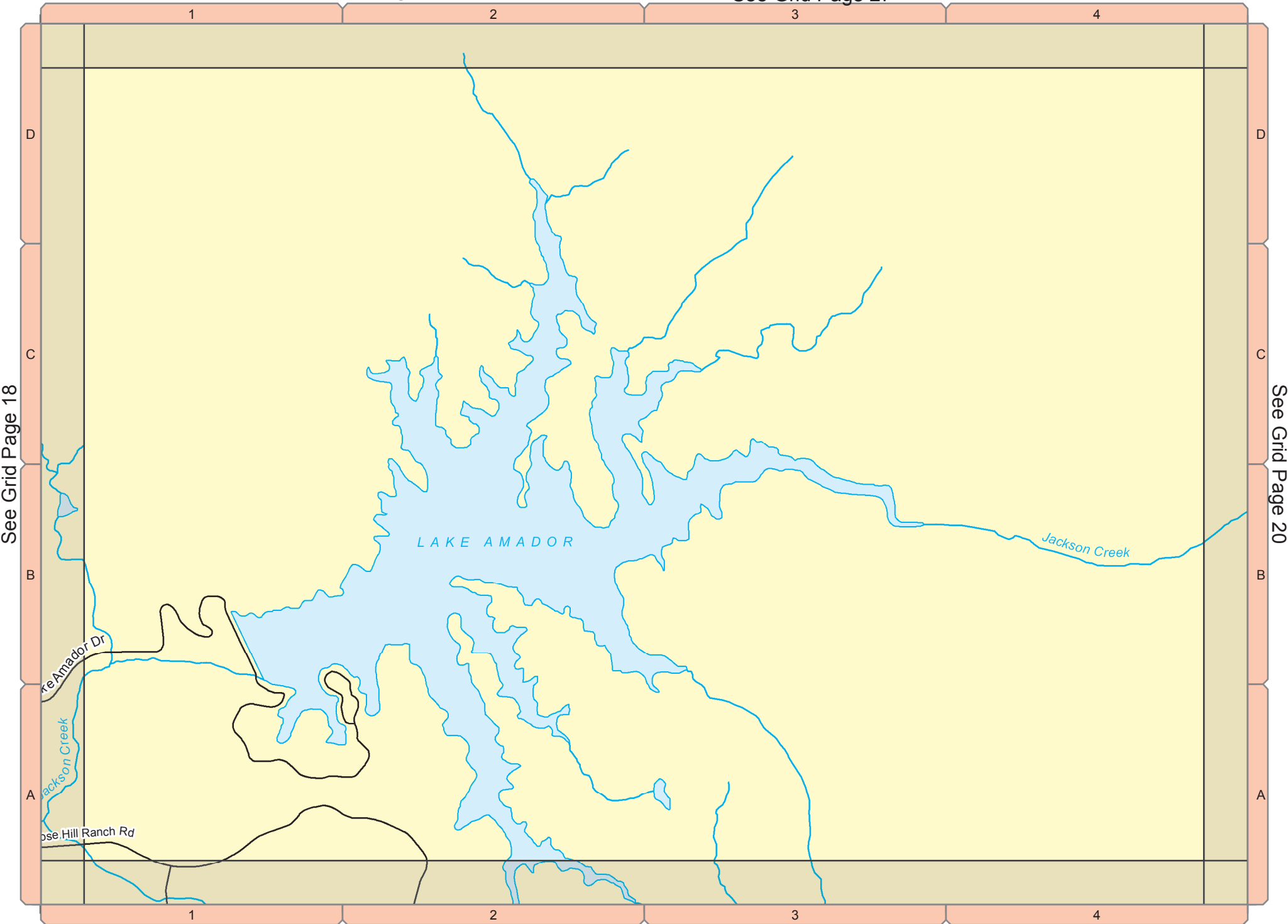
See Grid Page 18





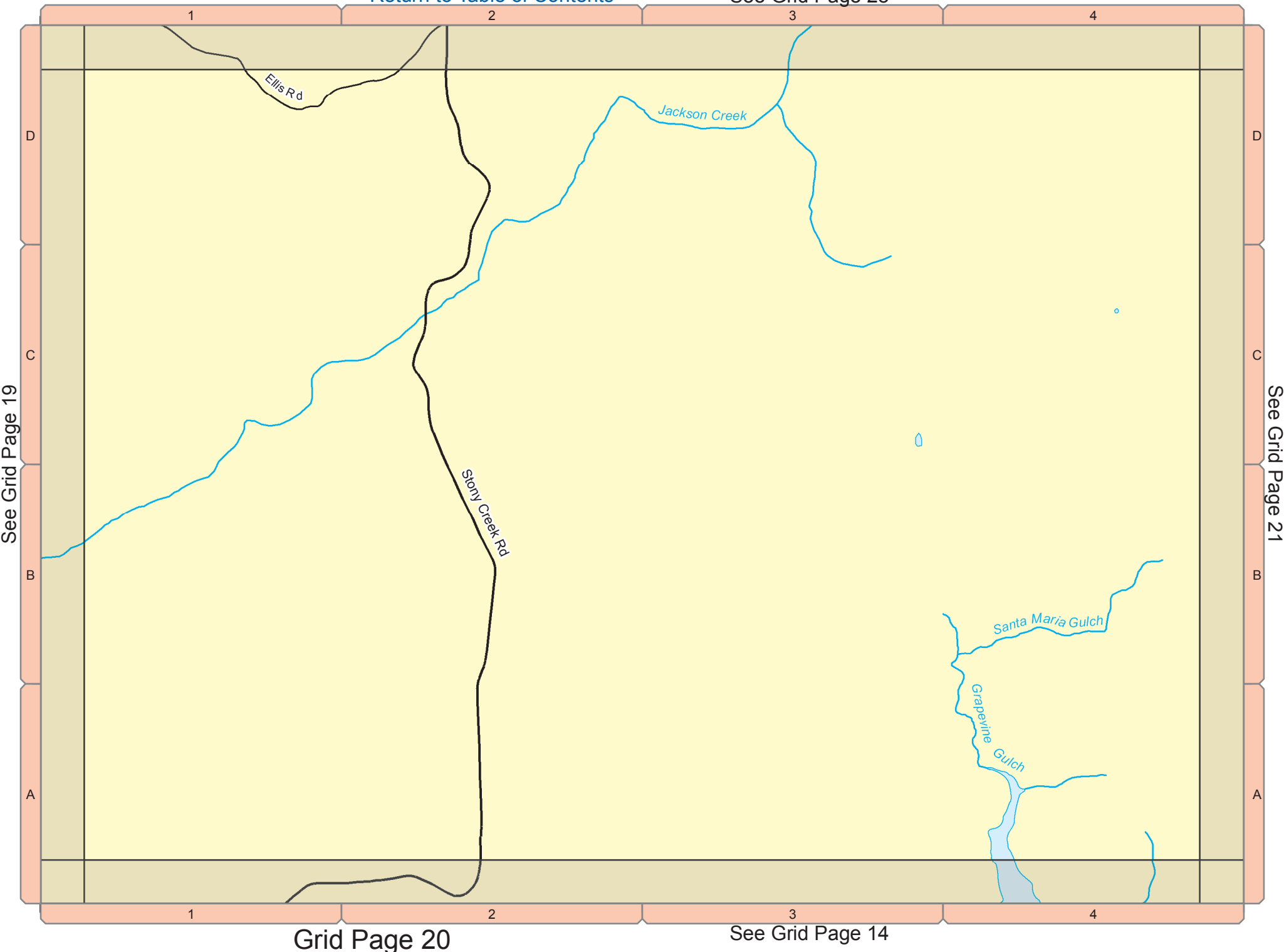
See Grid Page 17

See Grid Page 19



See Grid Page 18

See Grid Page 20

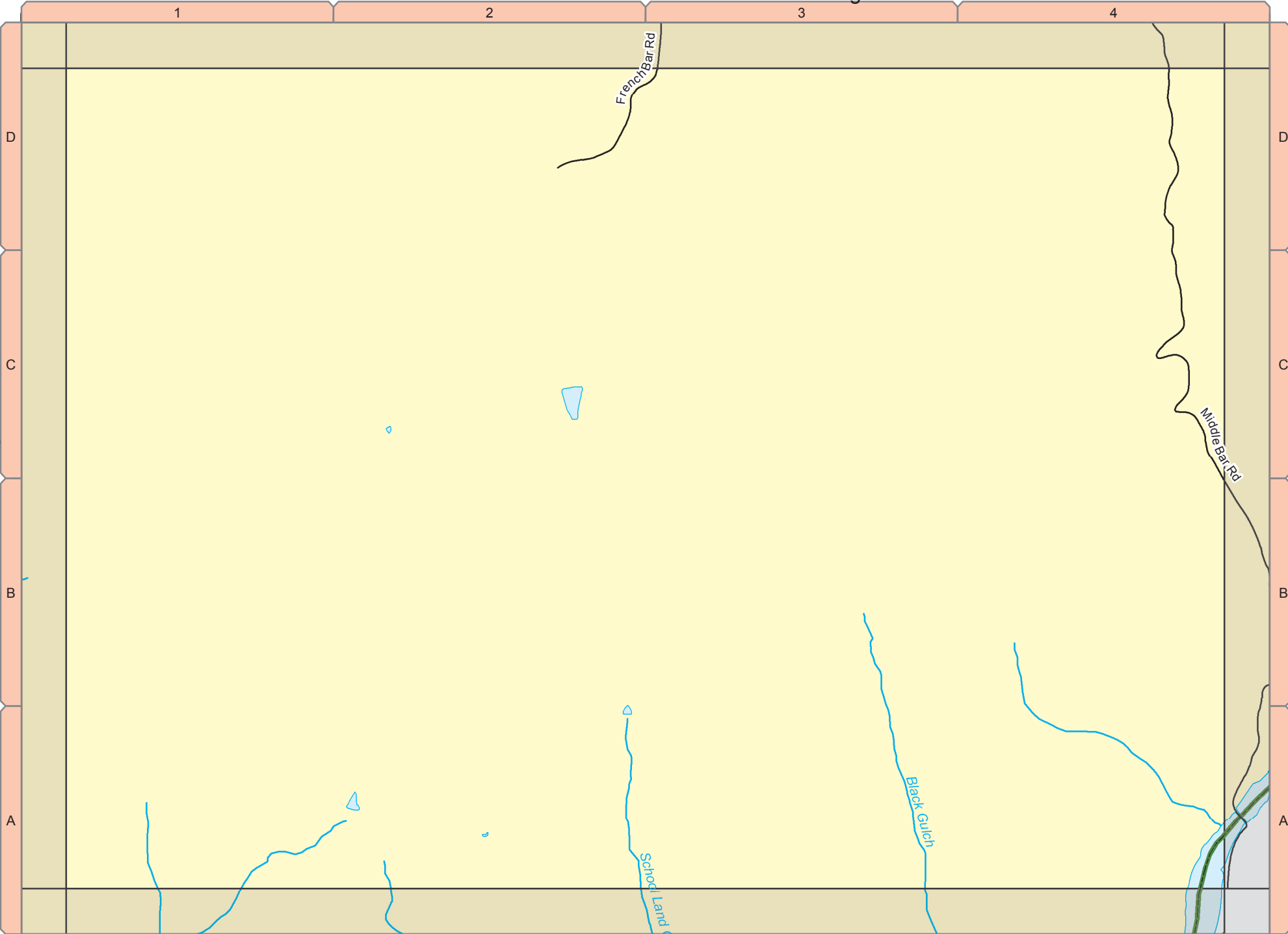


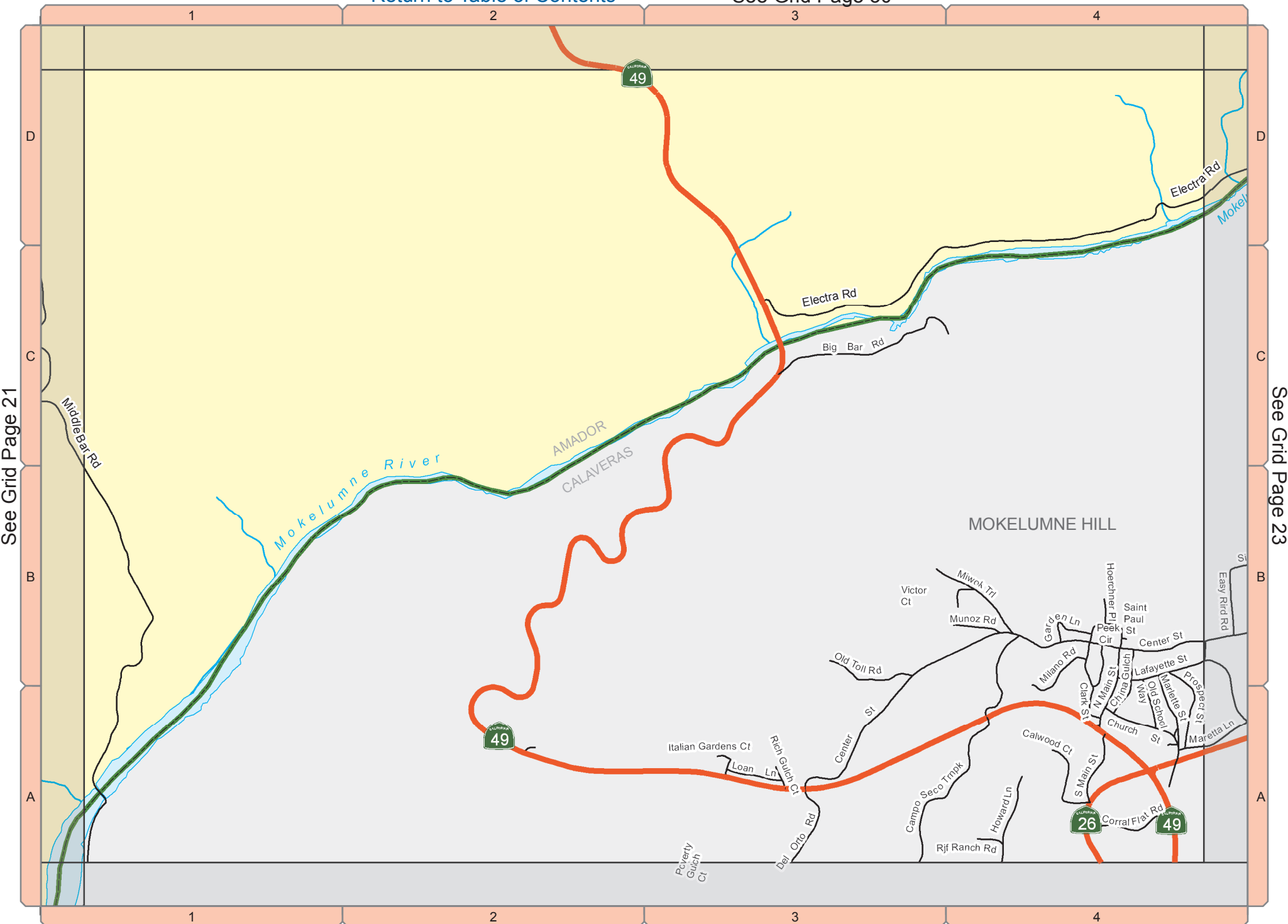
See Grid Page 19

See Grid Page 21

See Grid Page 20

See Grid Page 22

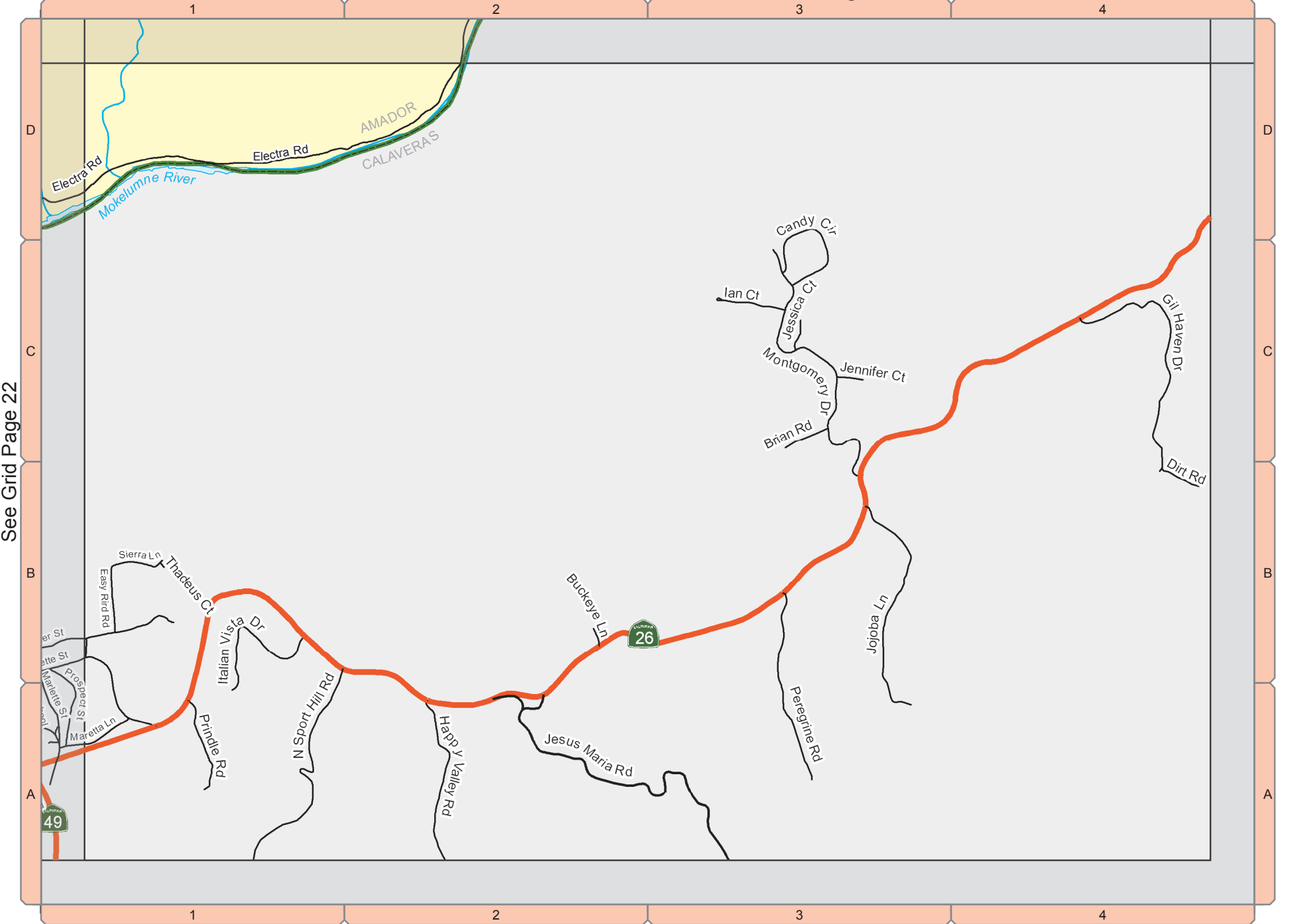




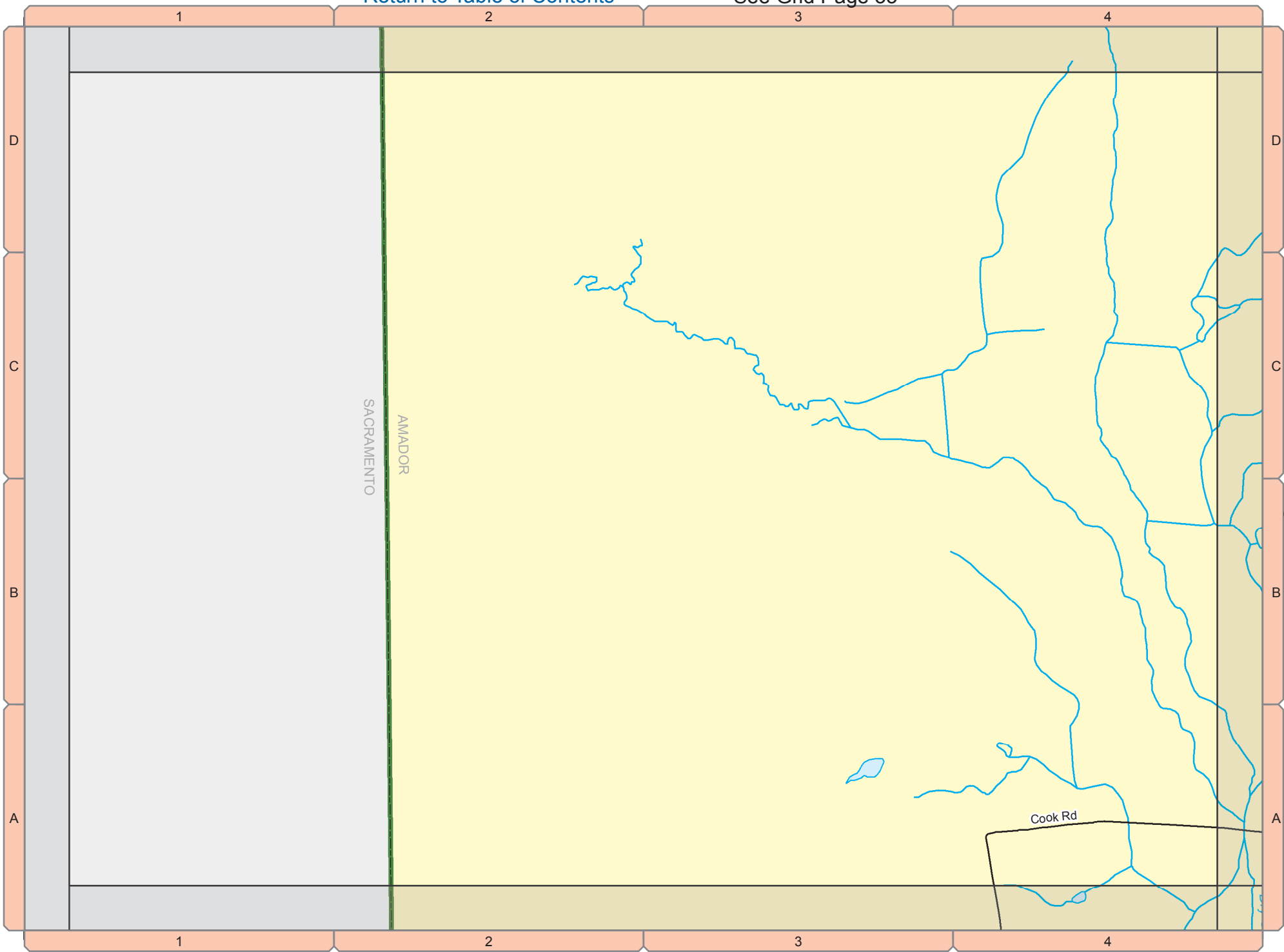
See Grid Page 21

See Grid Page 23



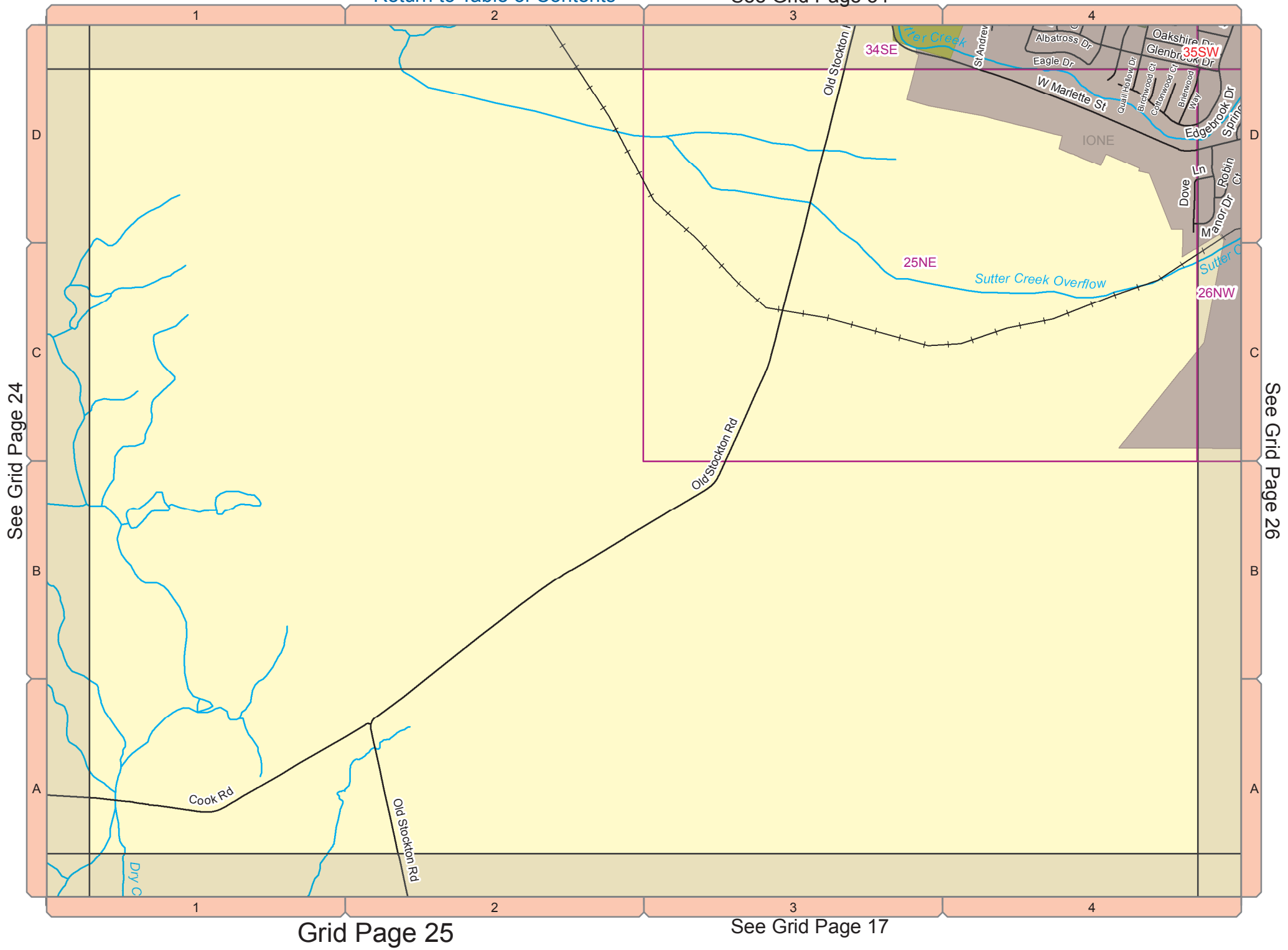


See Grid Page 22



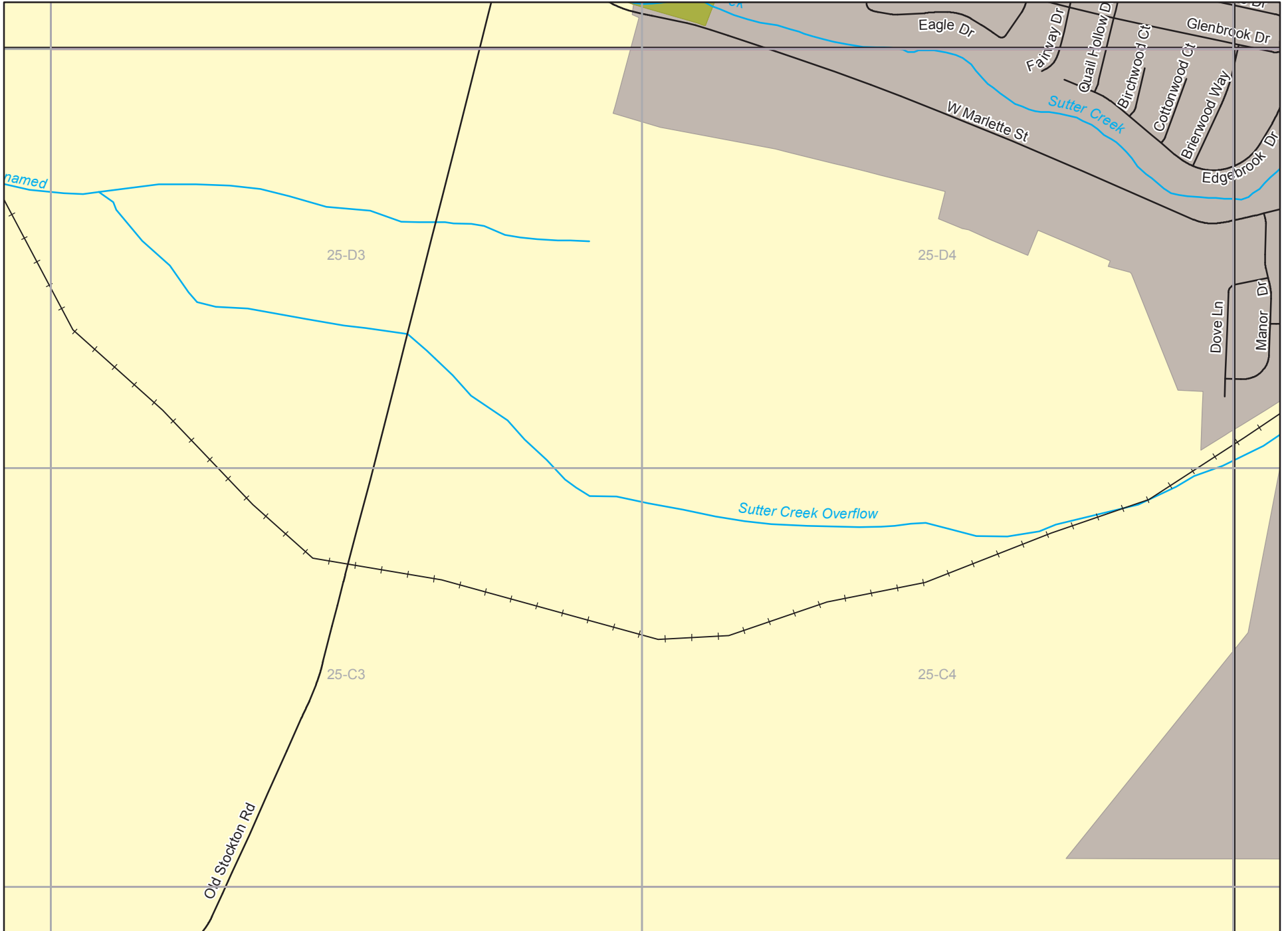
See Grid Page 25

page left blank intentionally

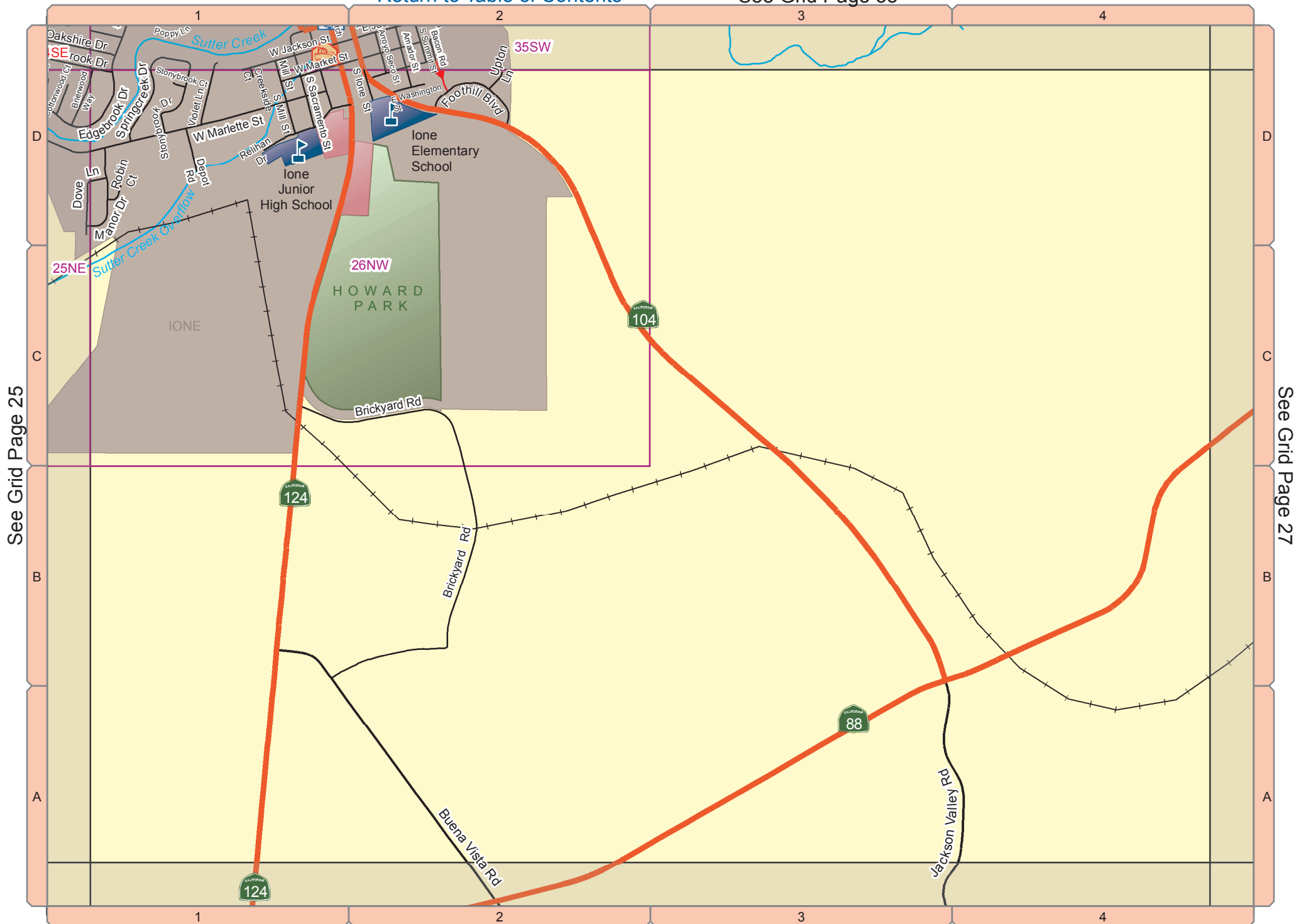


See Grid Page 24

See Grid Page 26

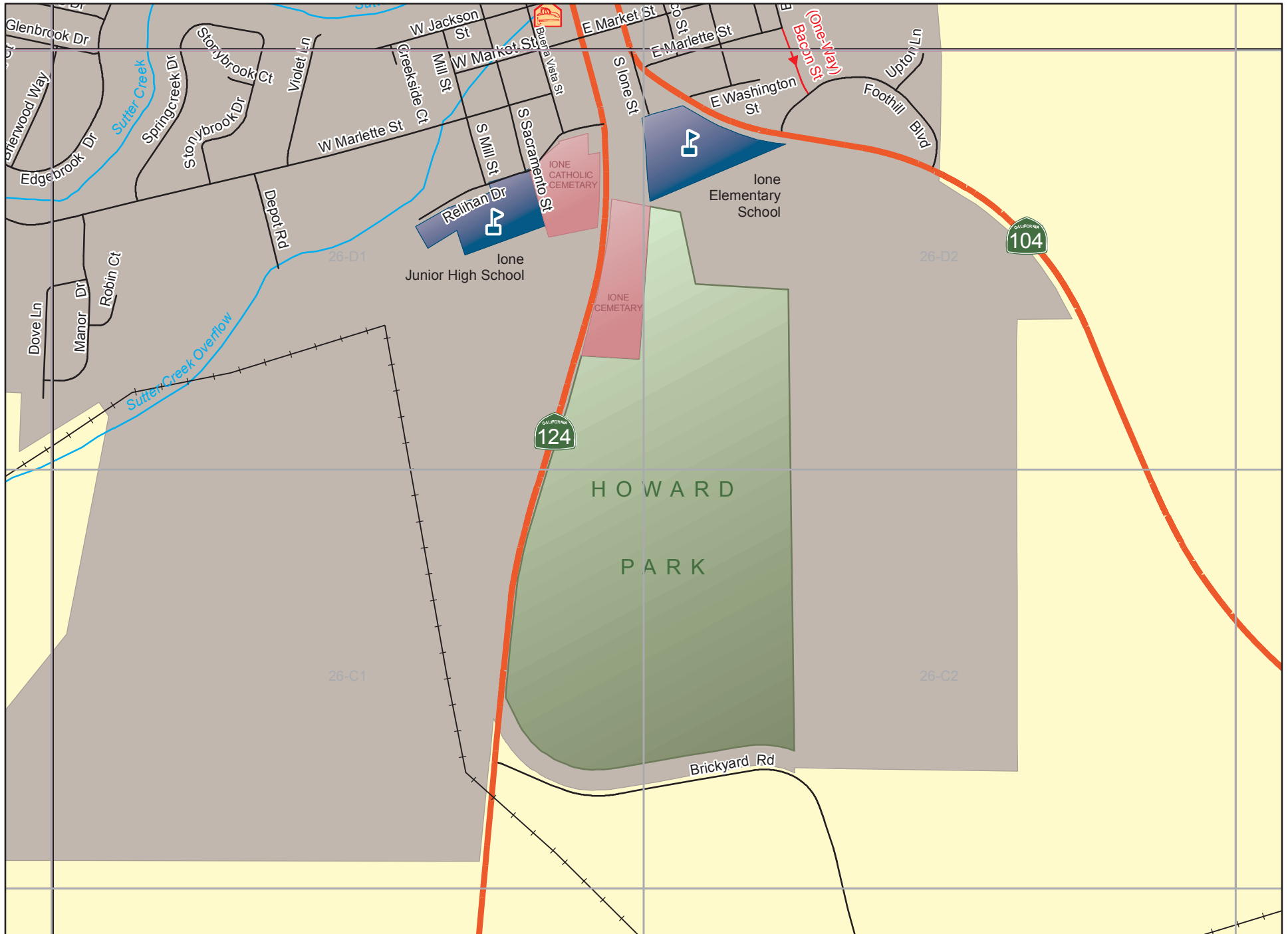


See Grid Page 26NW

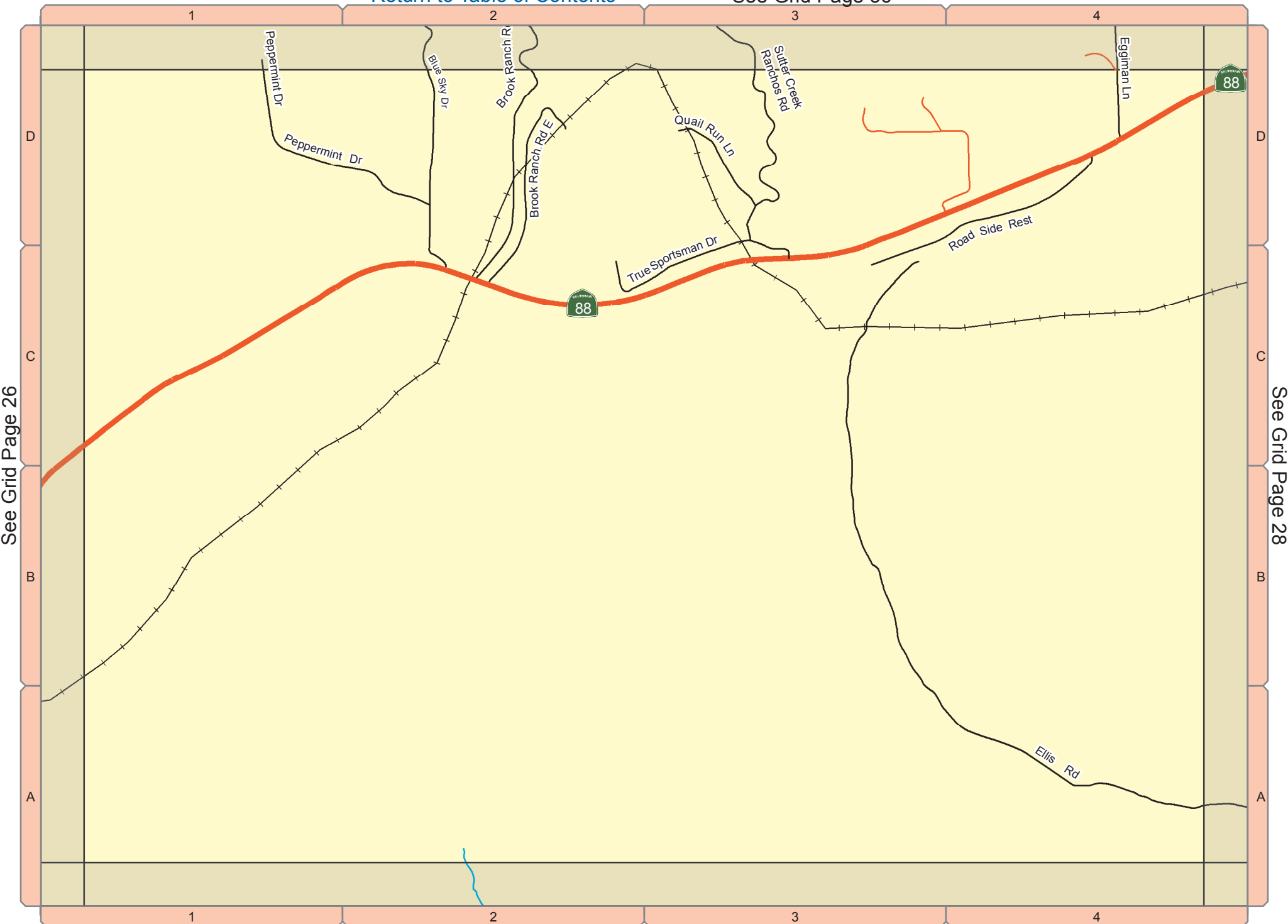


See Grid Page 25

See Grid Page 27



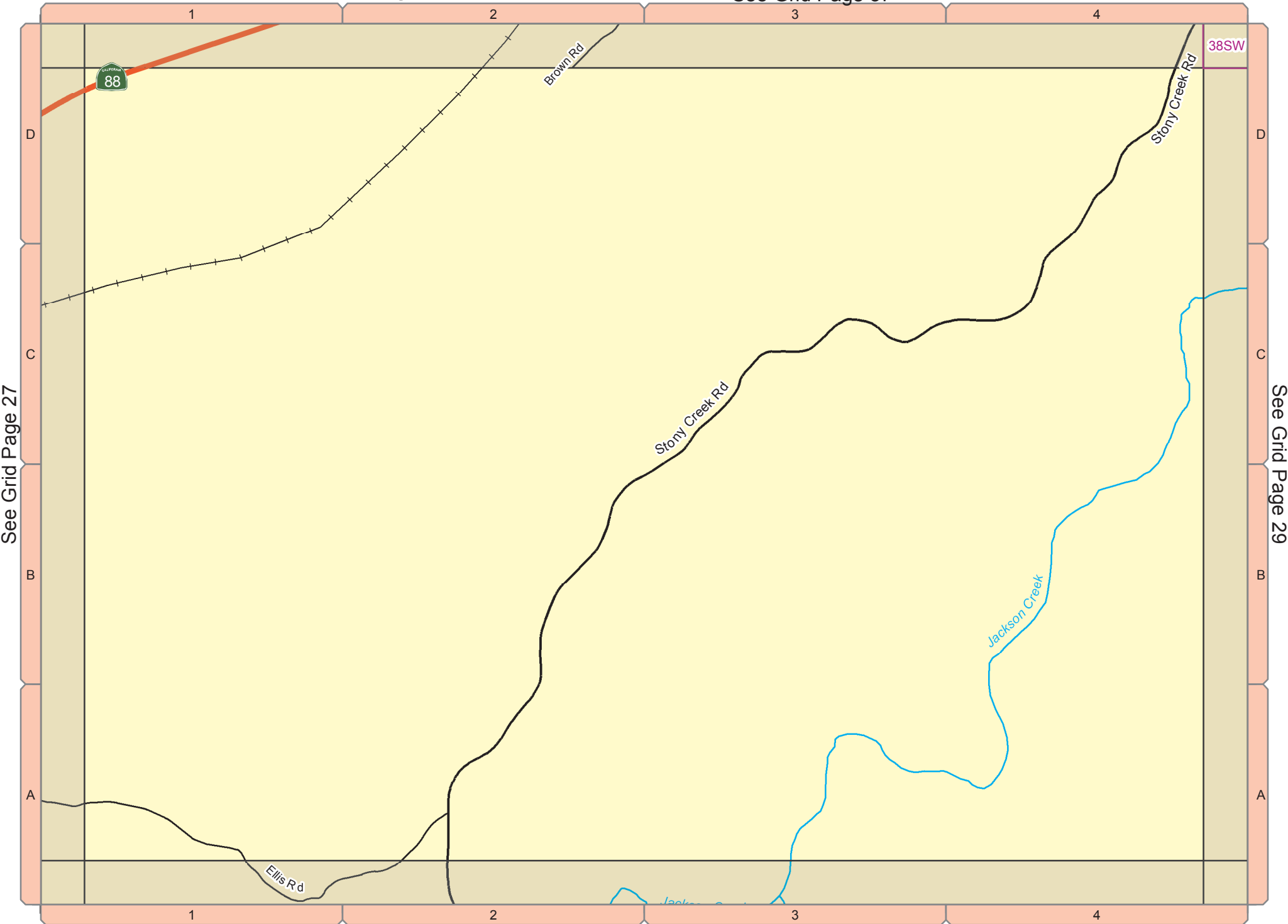
See Grid Page 25NE



See Grid Page 26

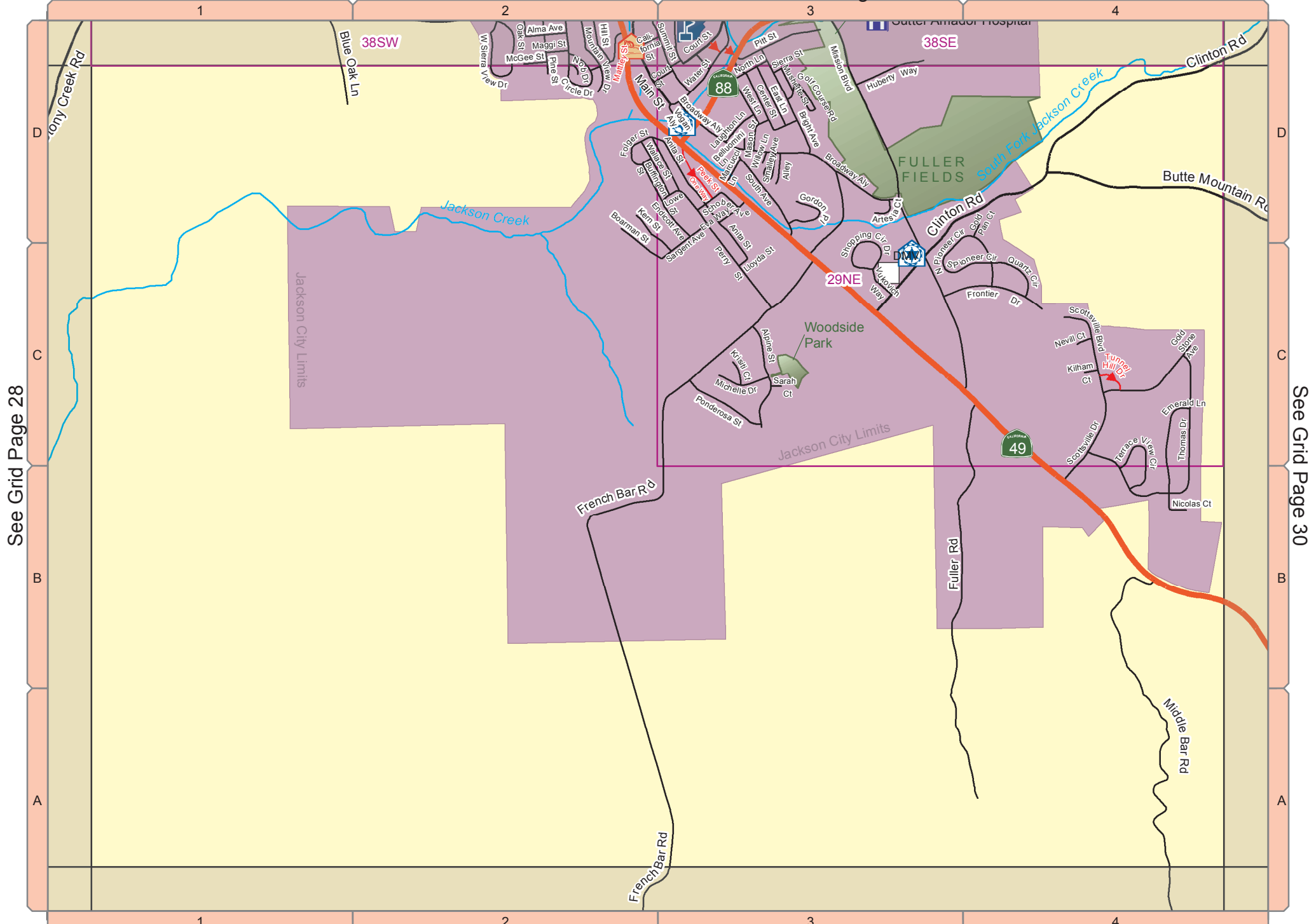
See Grid Page 28





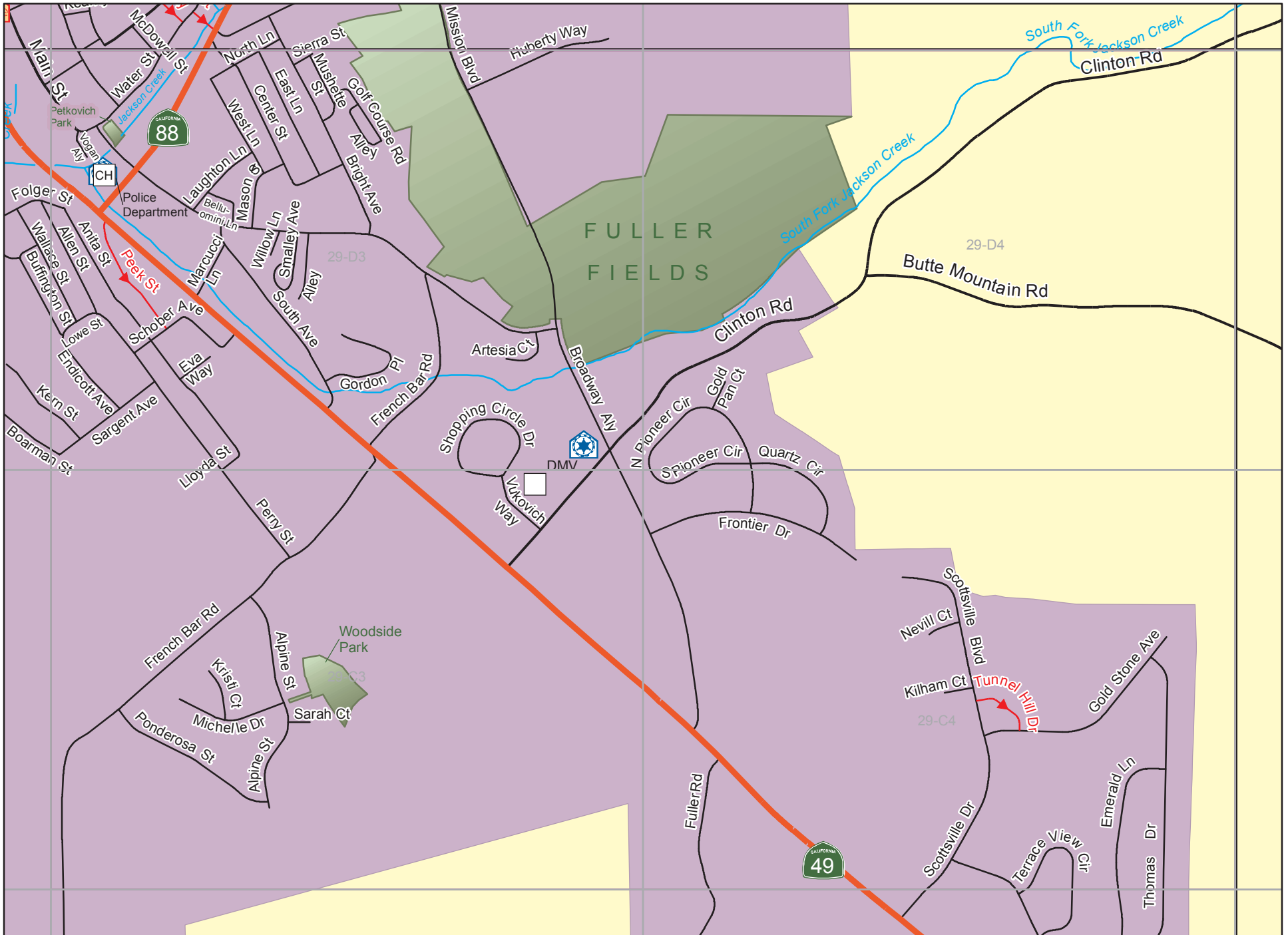
See Grid Page 27

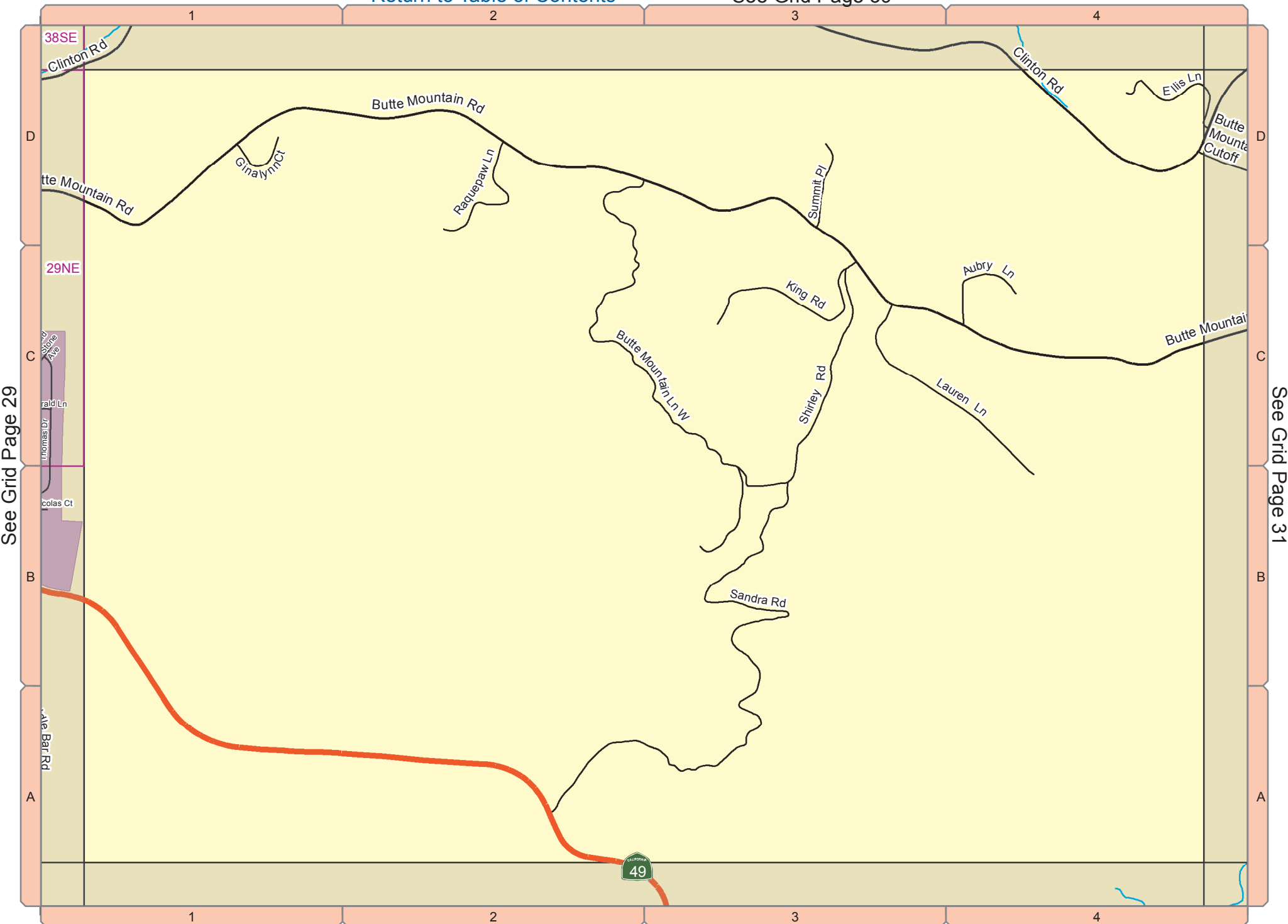
See Grid Page 29



See Grid Page 28

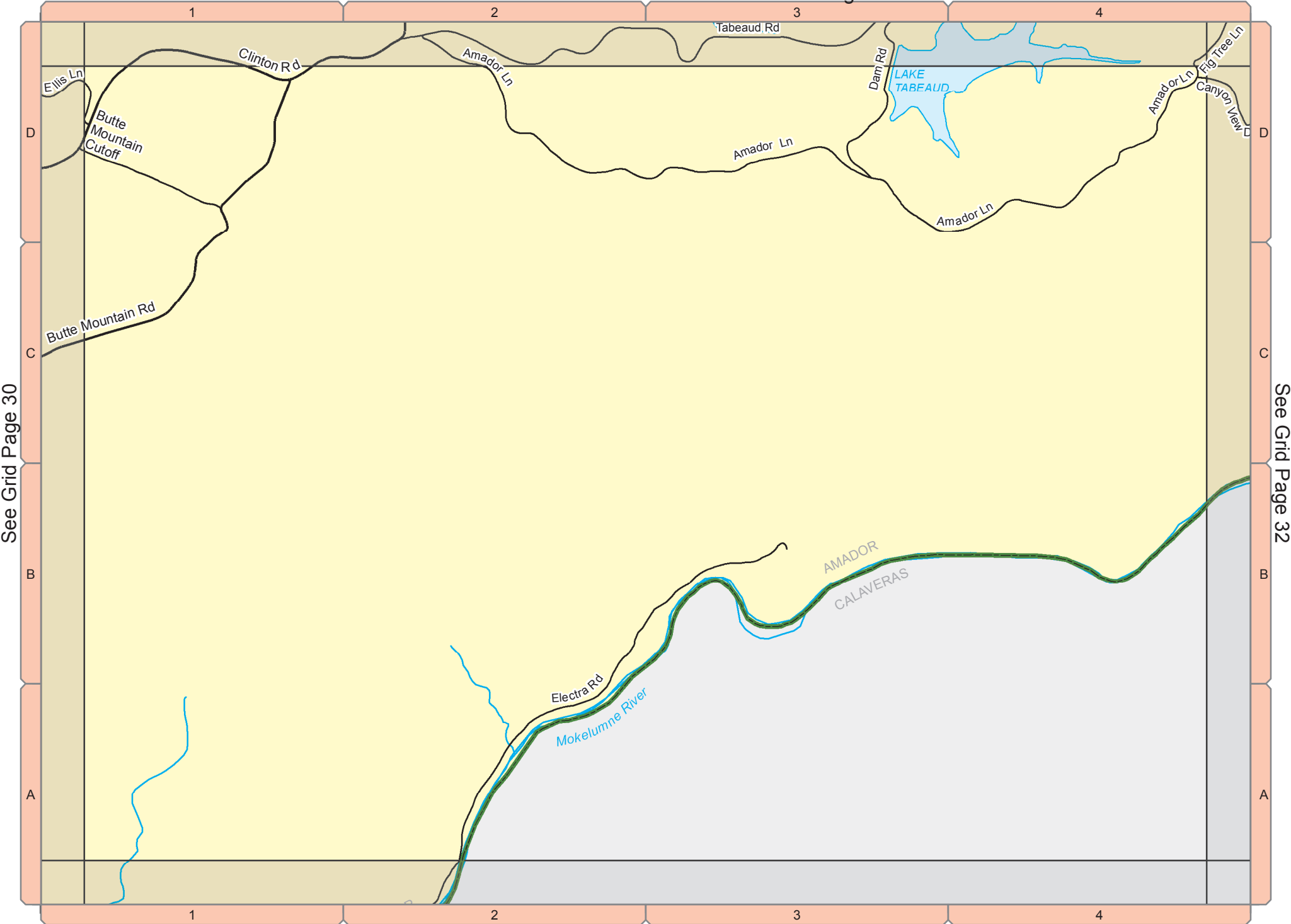
See Grid Page 30





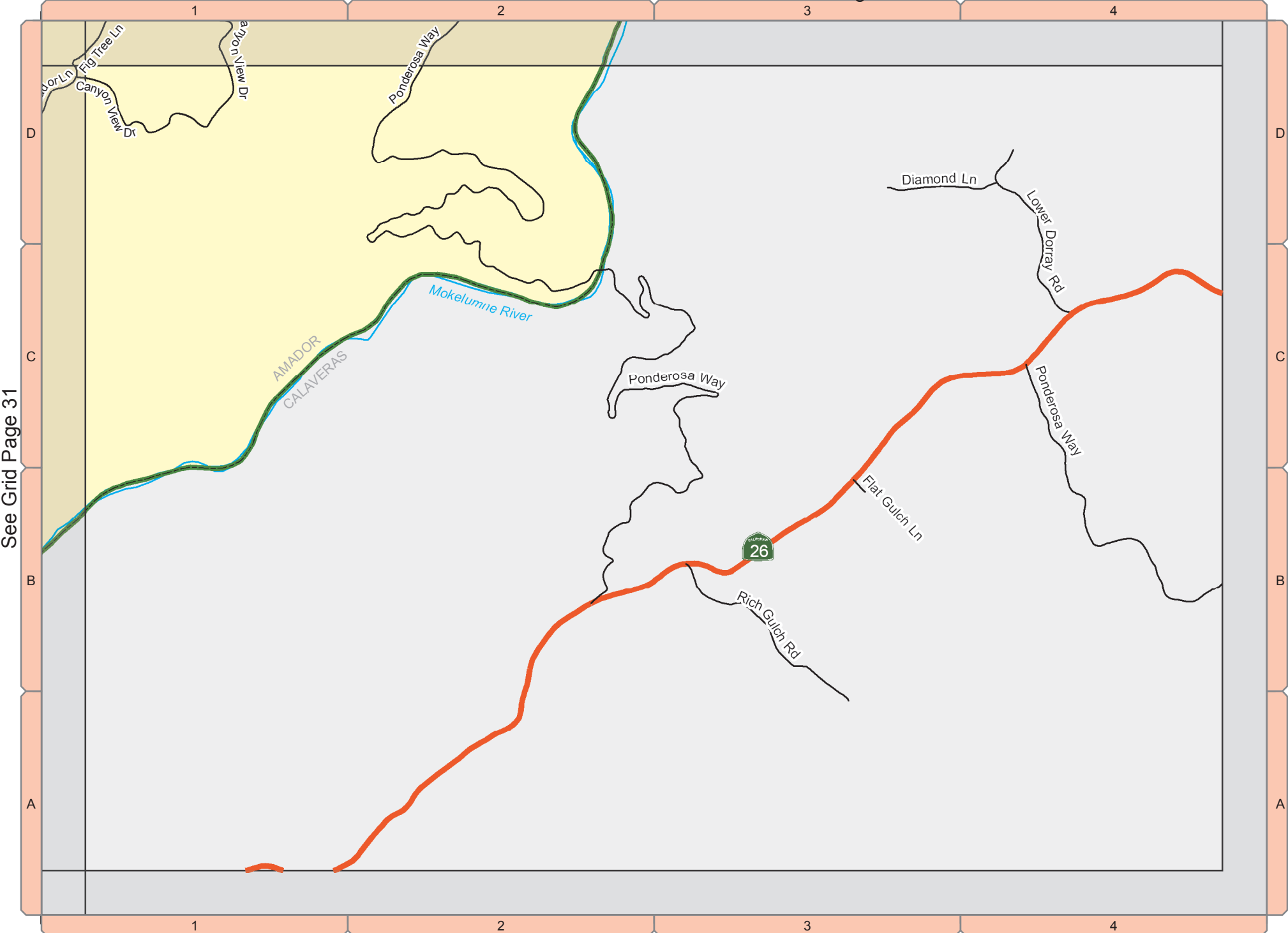
See Grid Page 29

See Grid Page 31



See Grid Page 30

See Grid Page 32



See Grid Page 31

1

2

3

4

D

D

C

C

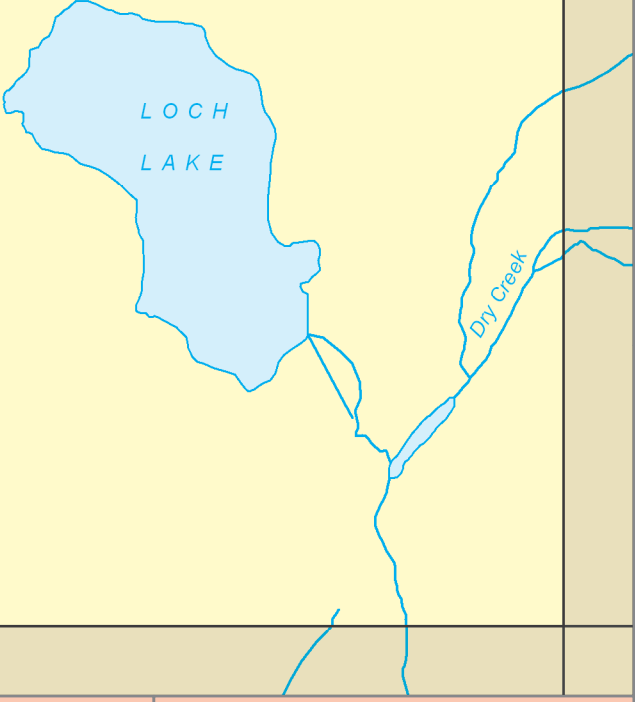
B

B

A

A

SACRAMENTO  
AMADOR



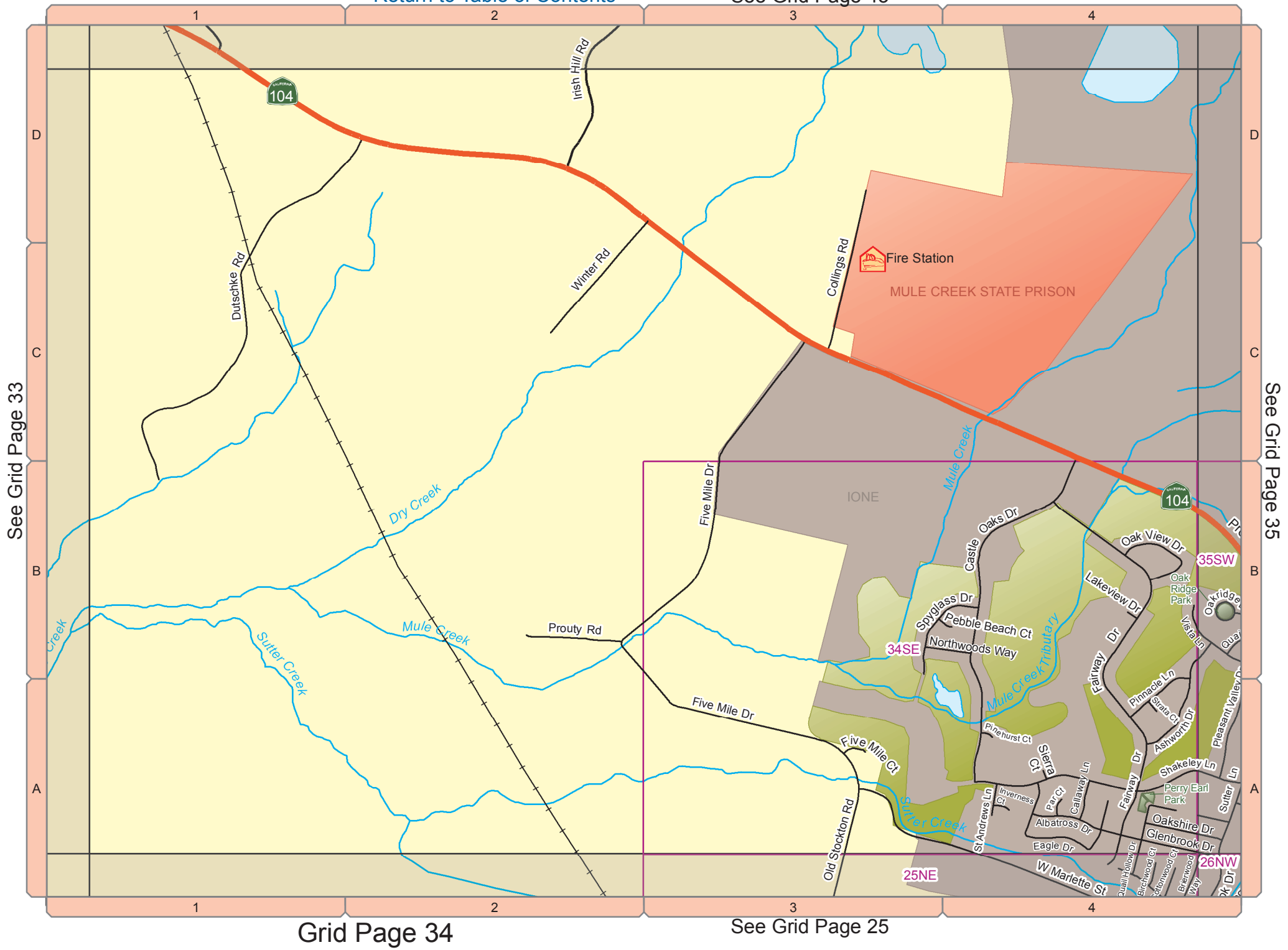
See Grid Page 34

1

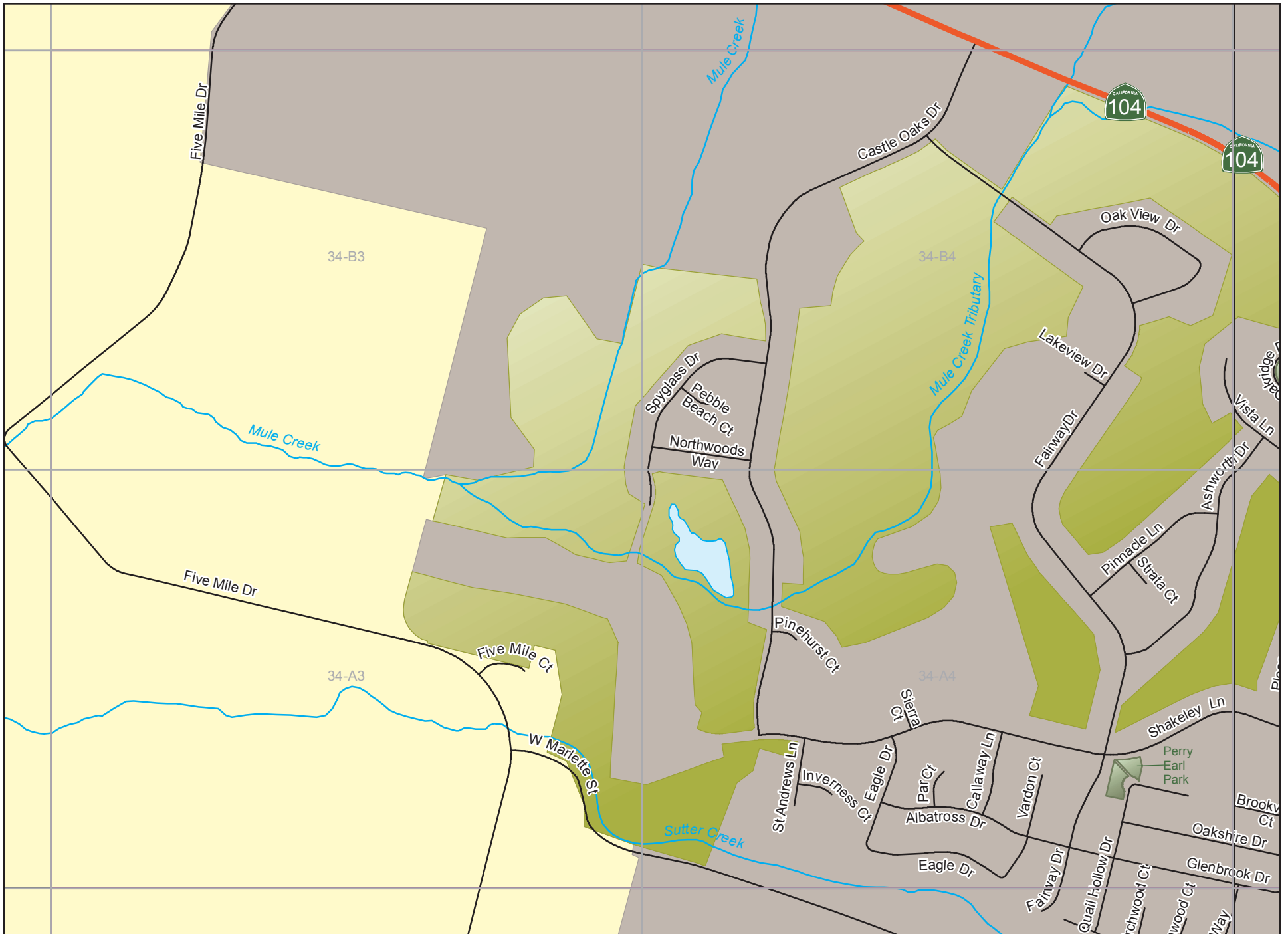
2

3

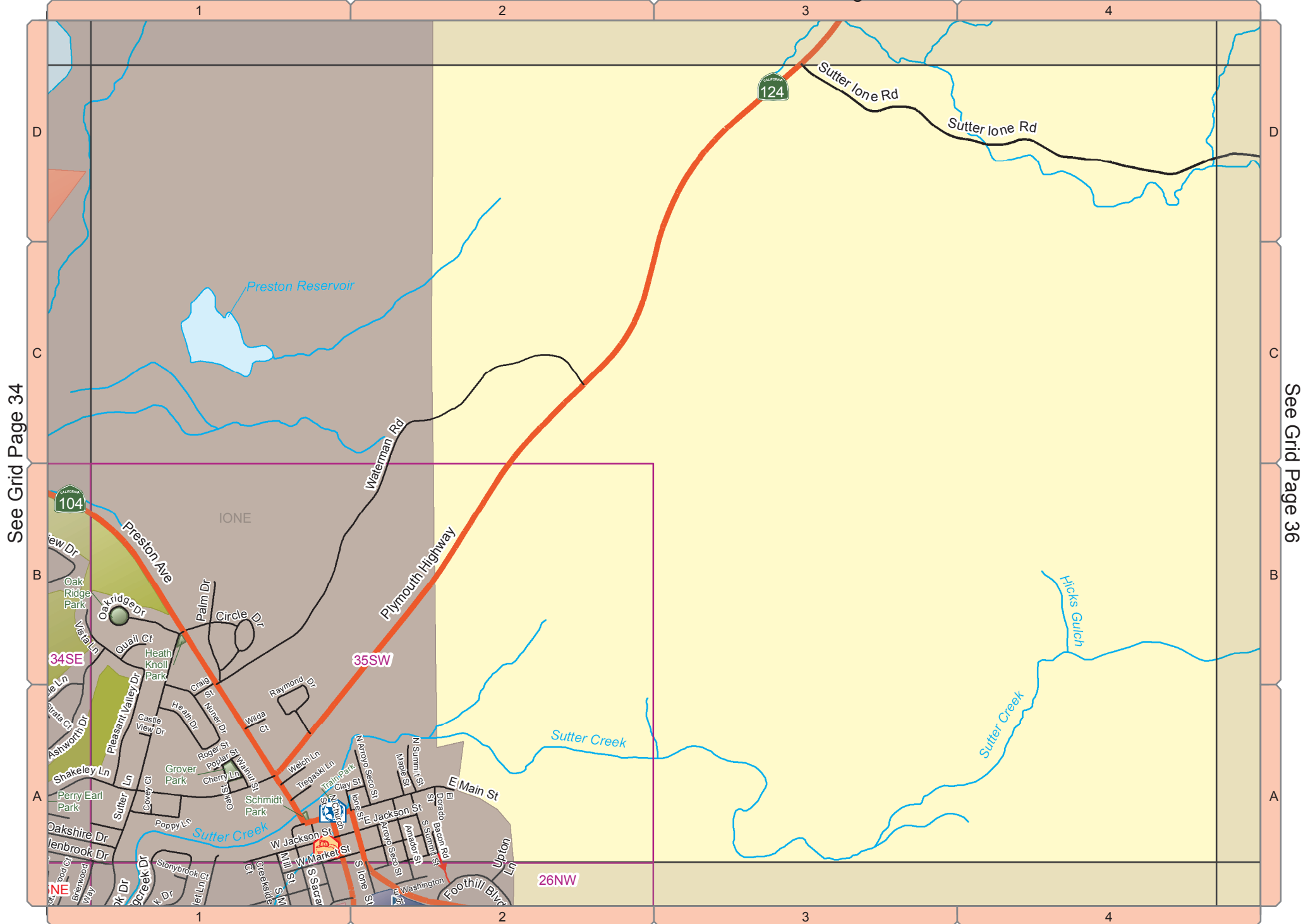
4







See Grid Page 35SW



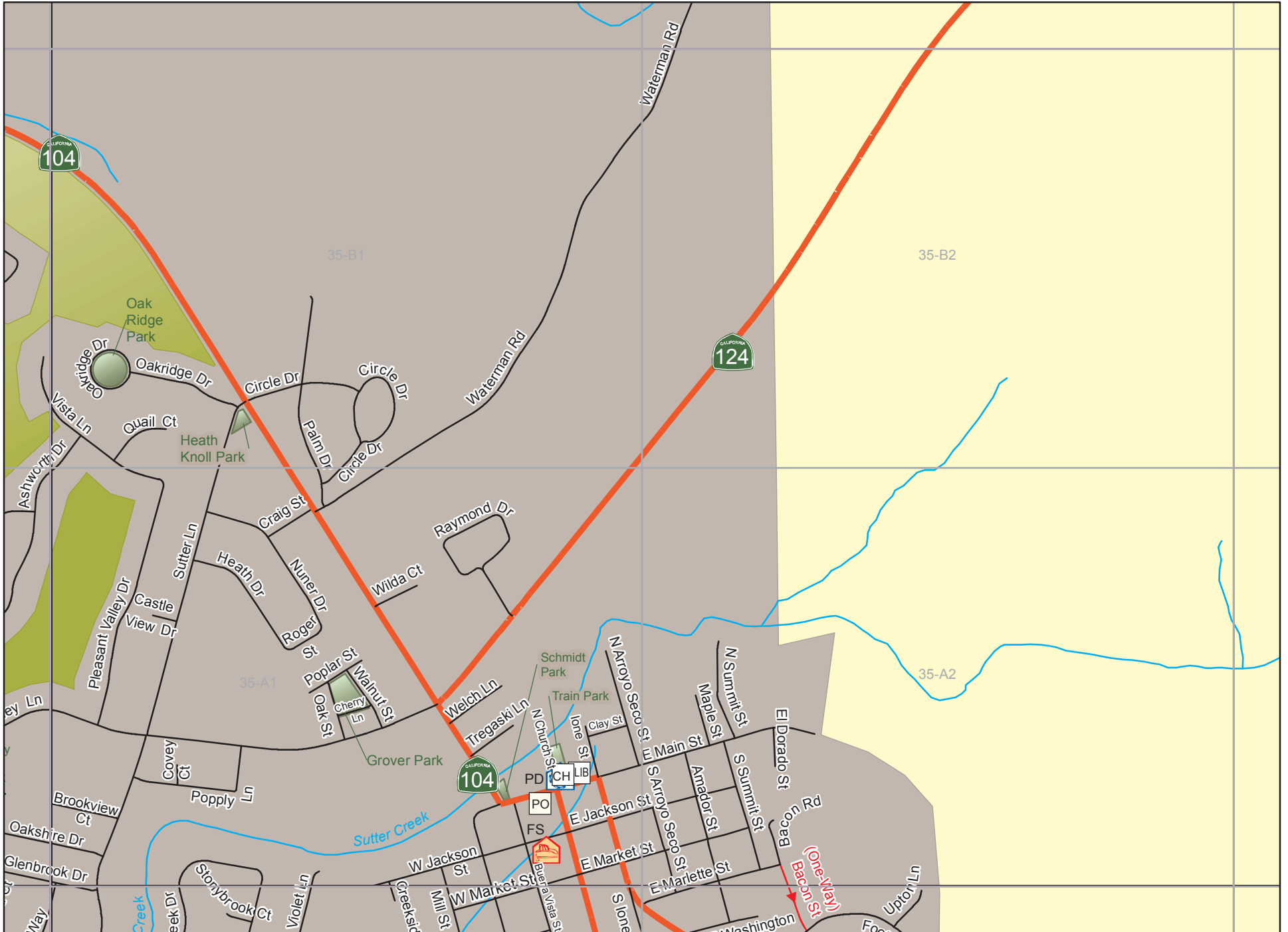
See Grid Page 34

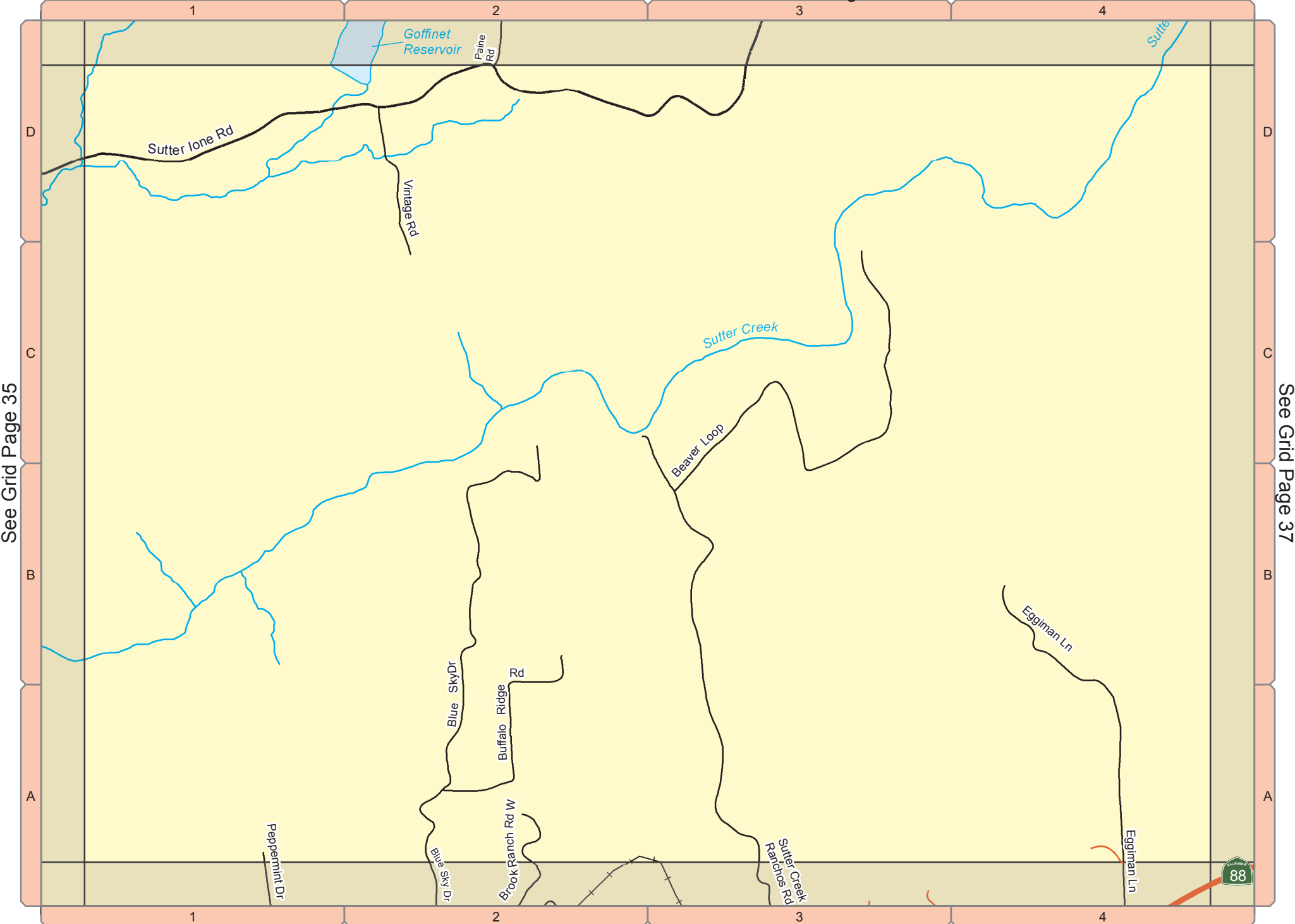
See Grid Page 36

Grid Page 35

See Grid Page 26

See Grid Page 34SE



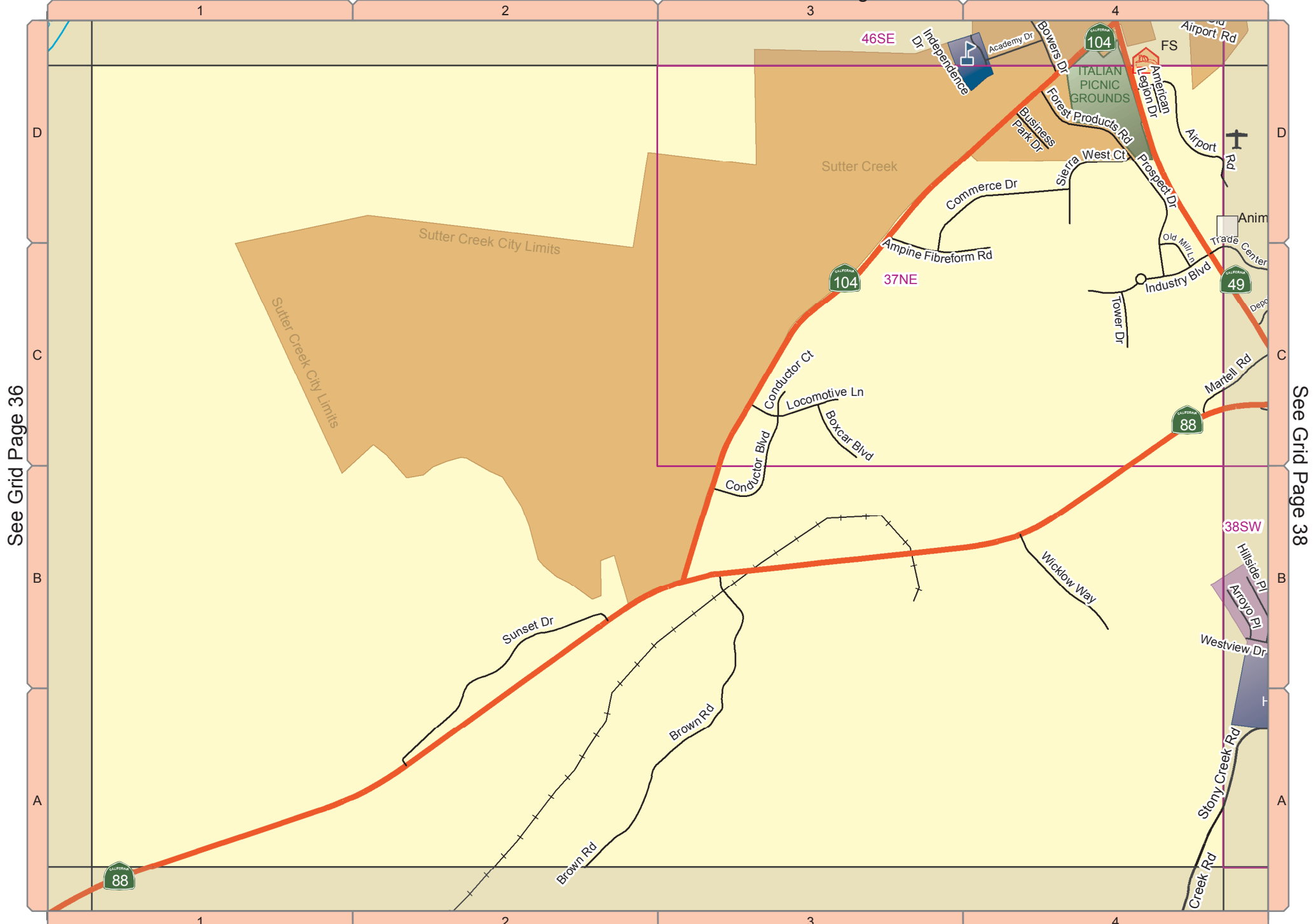


See Grid Page 35

See Grid Page 37

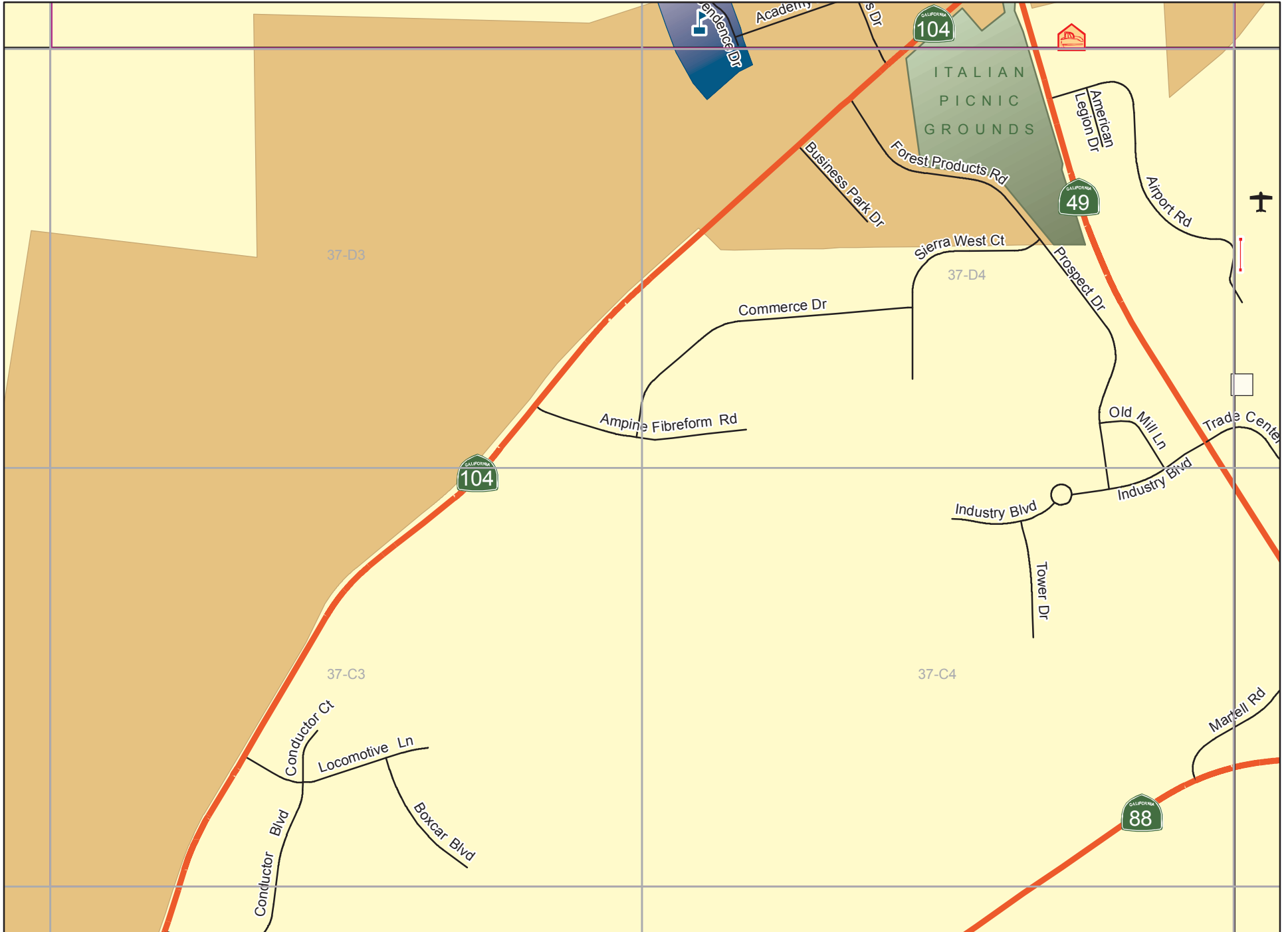


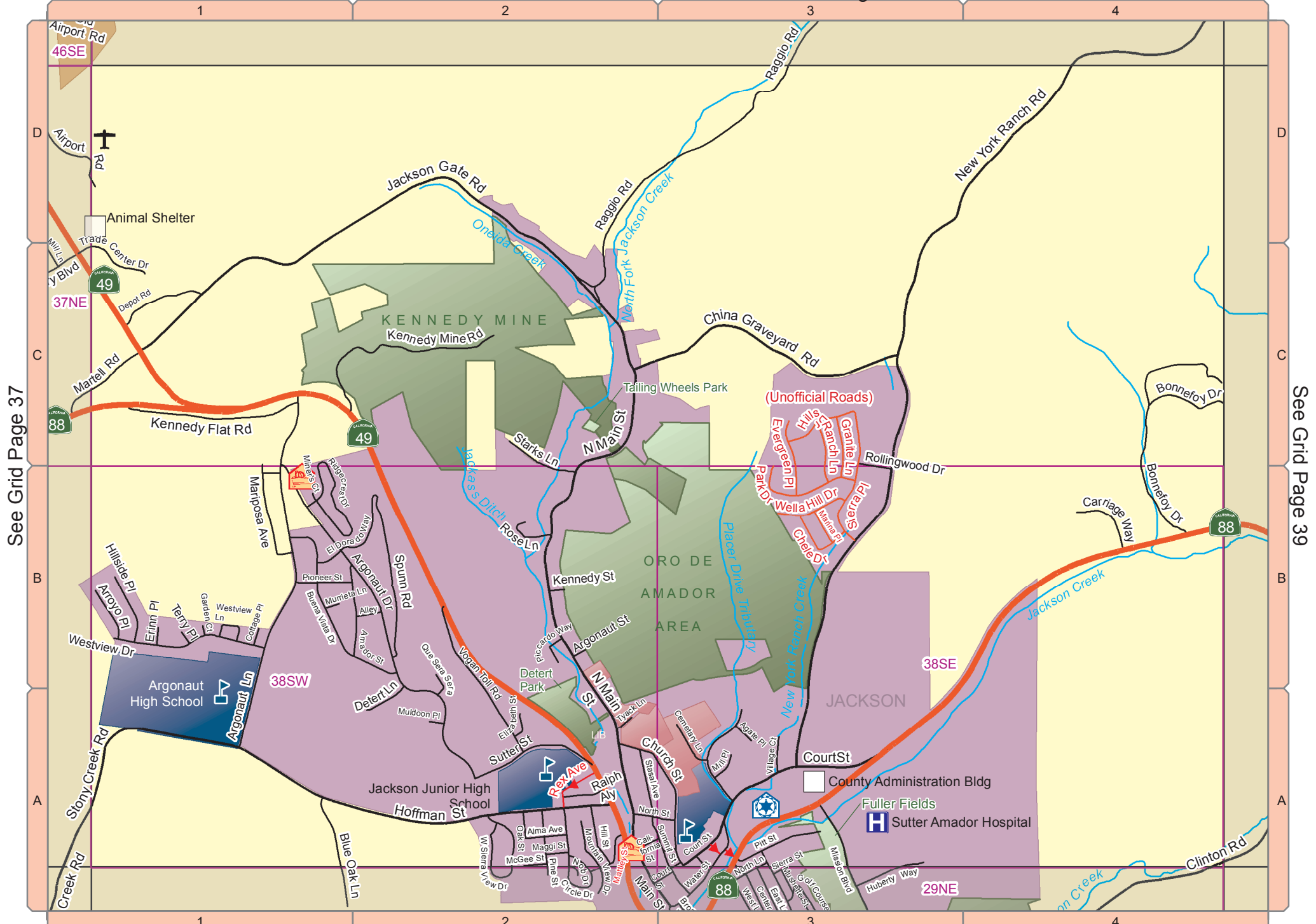
page left blank intentionally



See Grid Page 36

See Grid Page 38



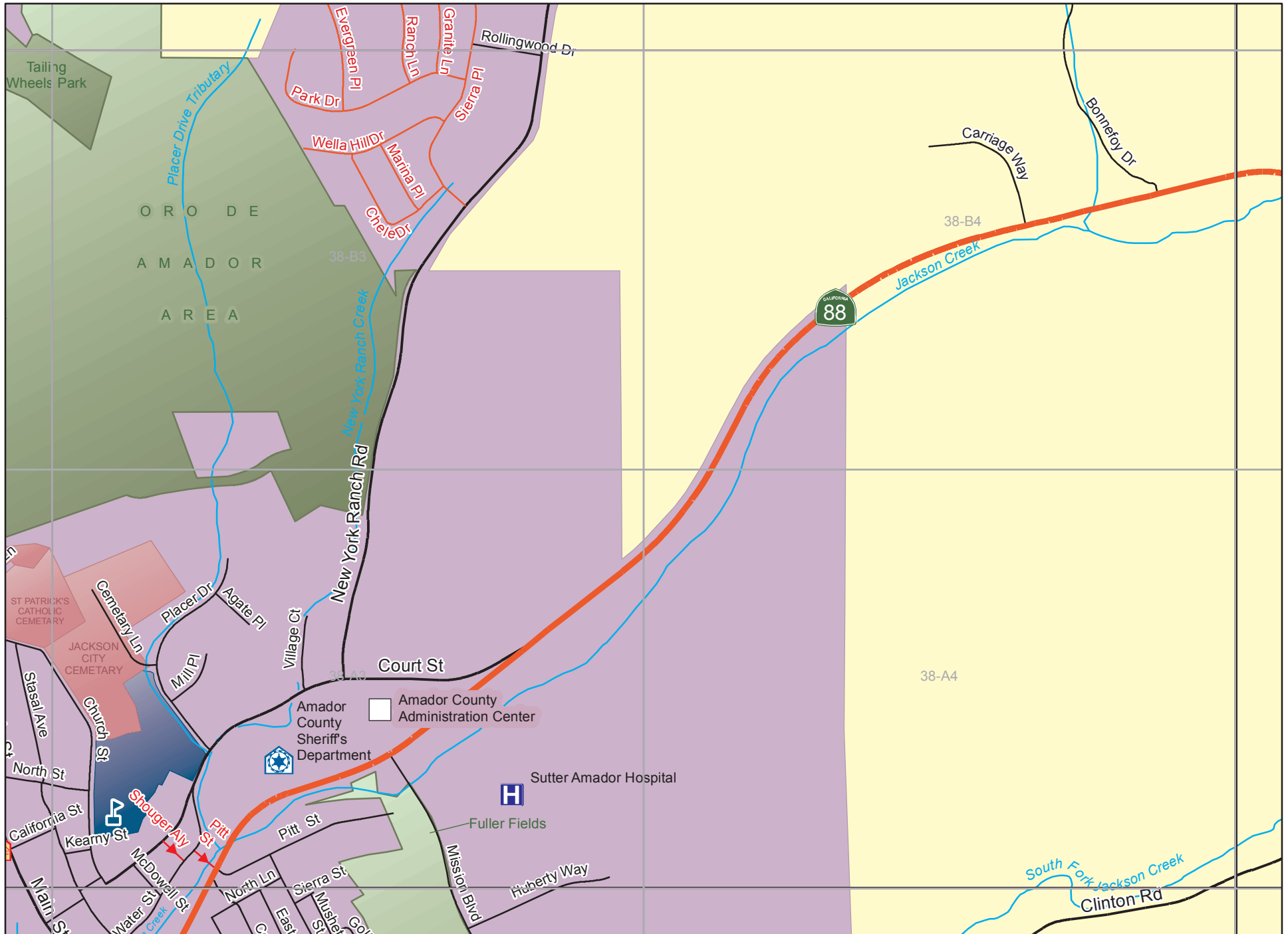


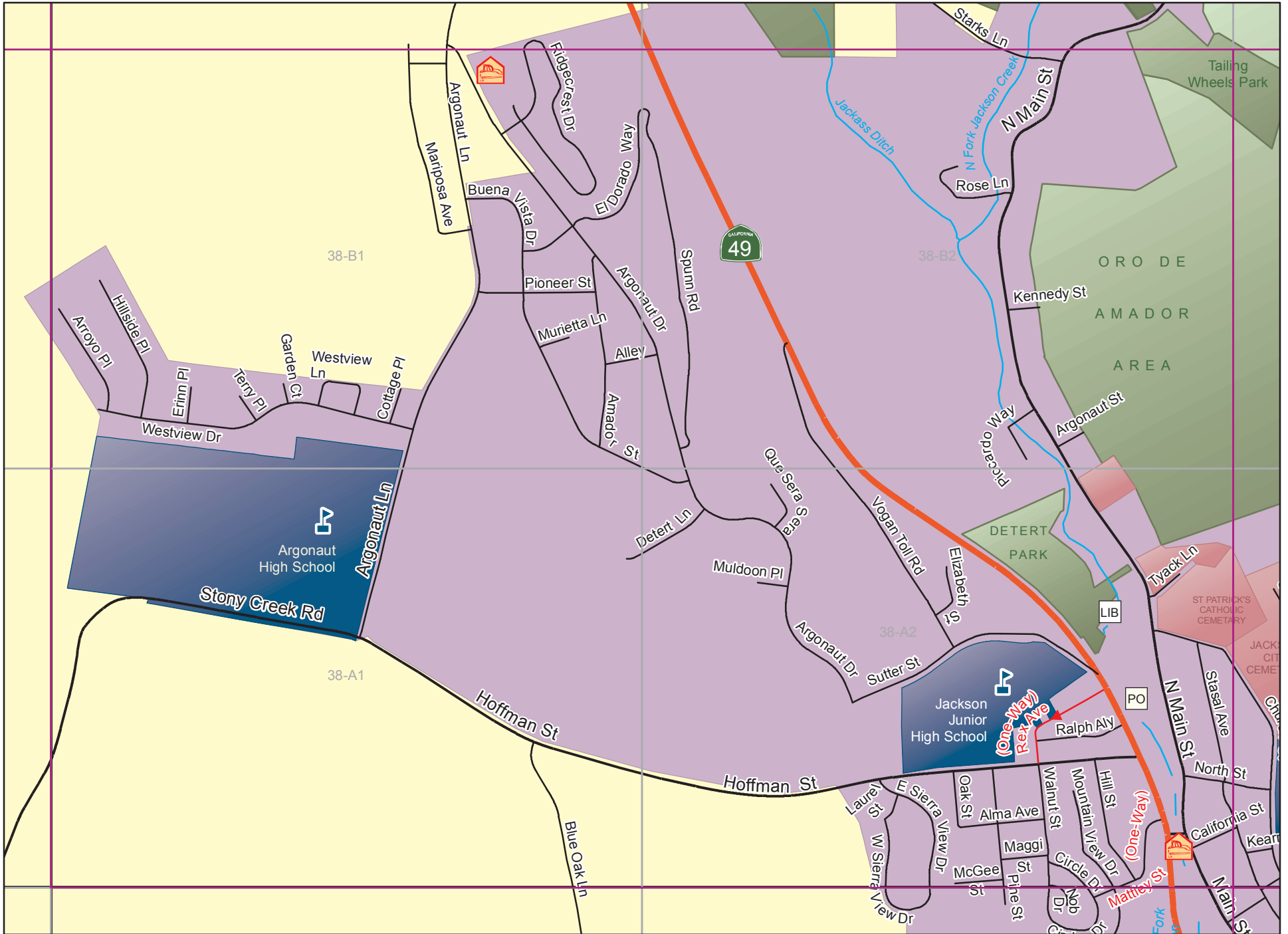
See Grid Page 37

See Grid Page 39

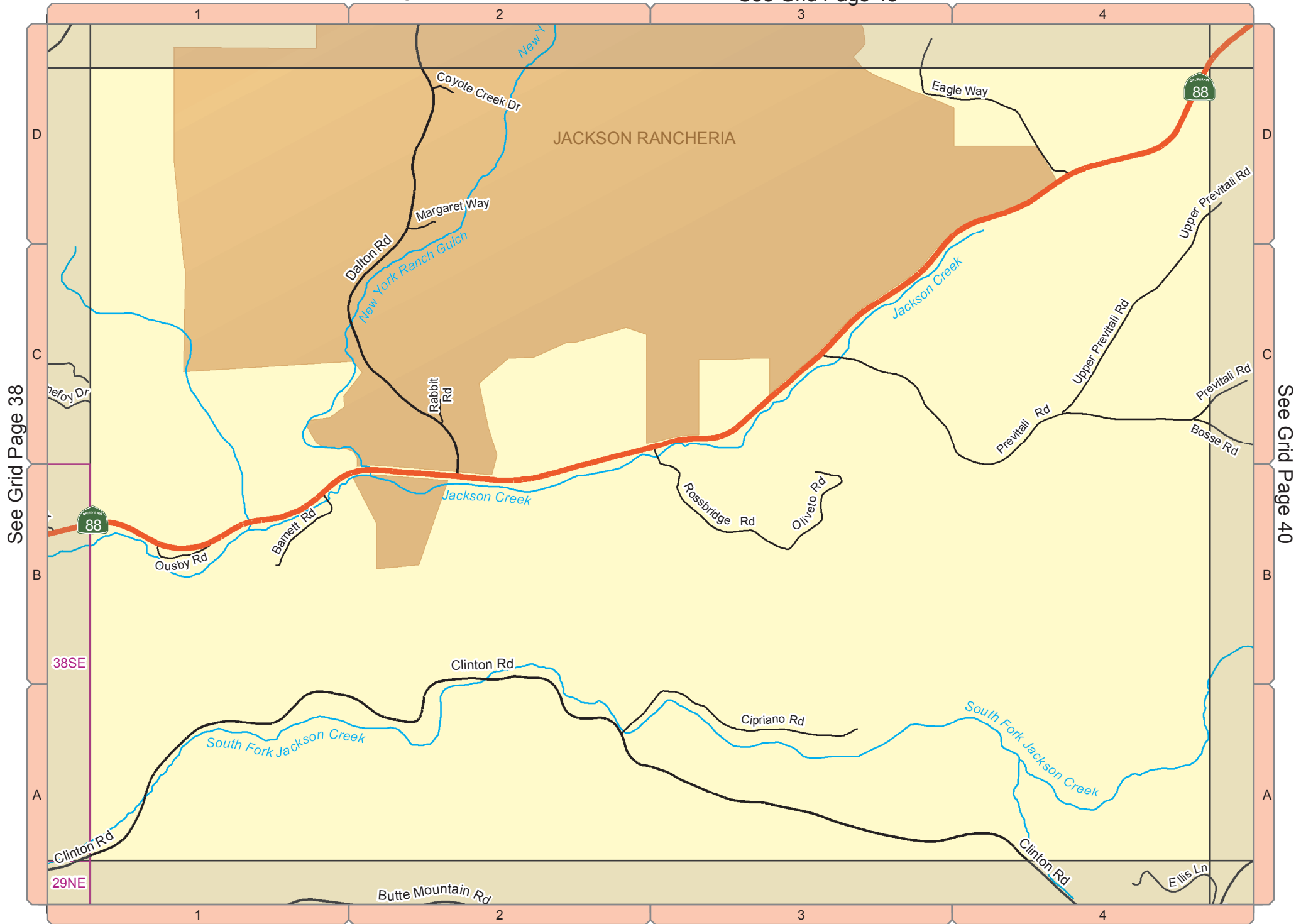


See Grid Page 38SW





See Grid Page 38SE

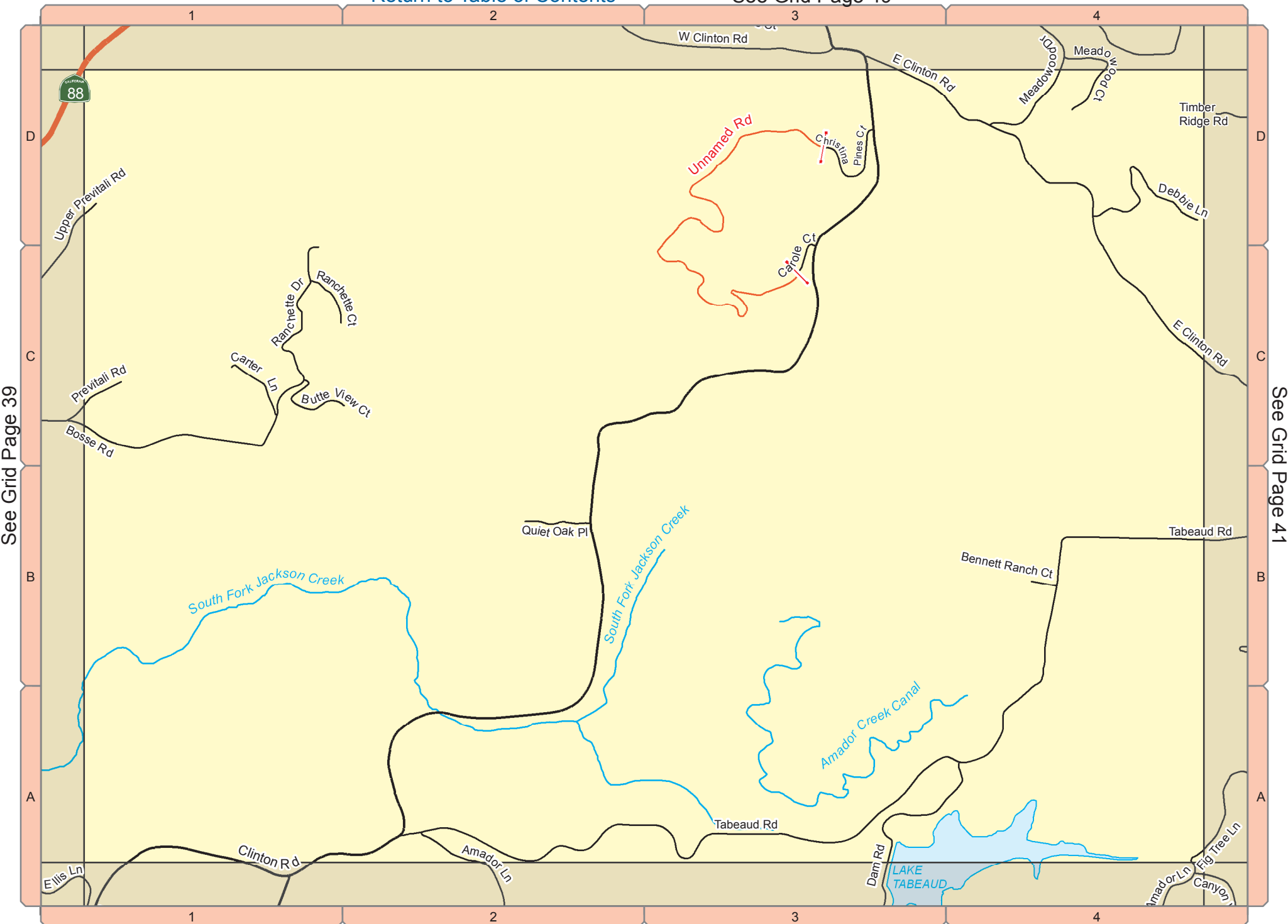


See Grid Page 38

See Grid Page 40

38SE

29NE



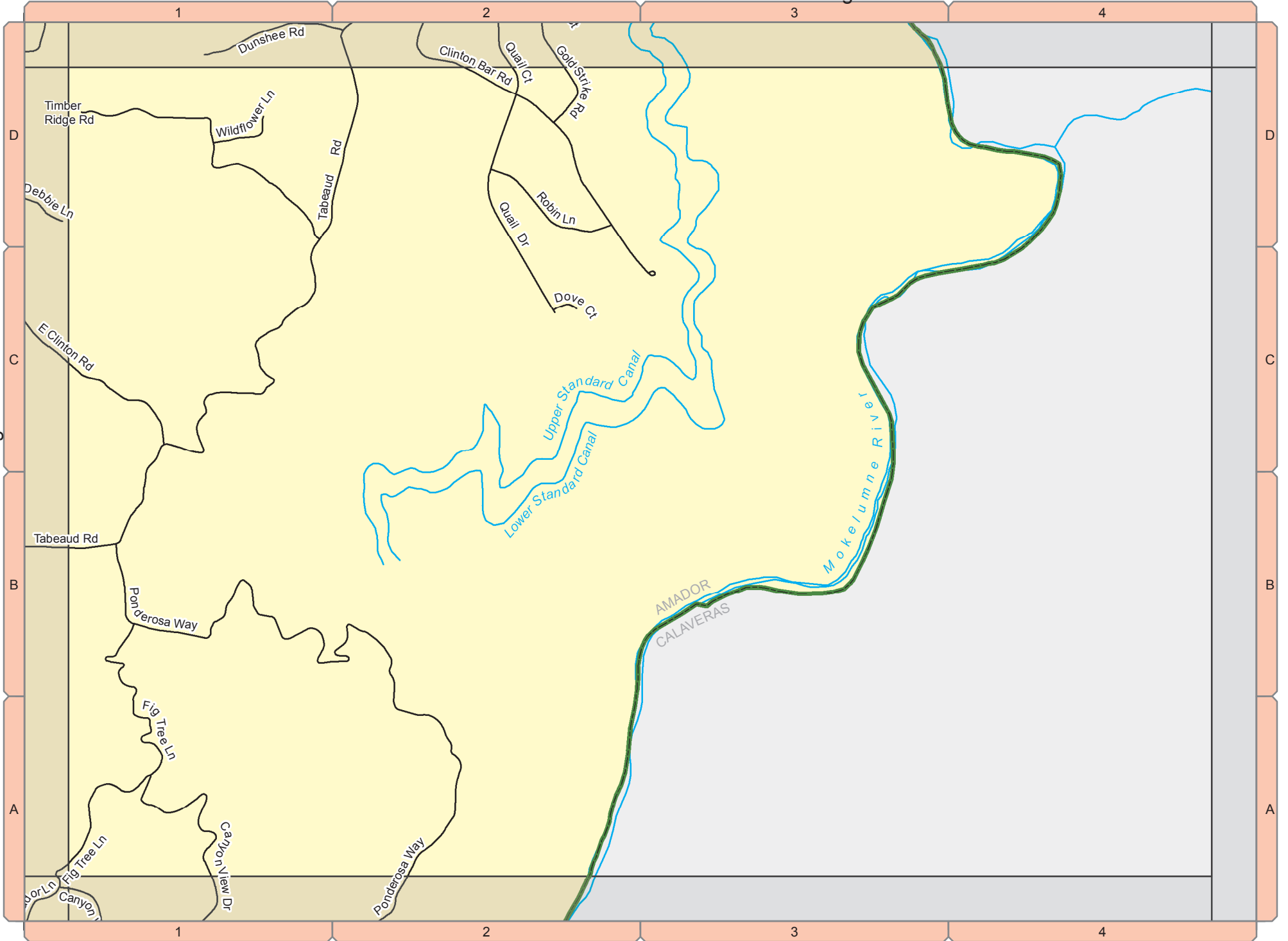
See Grid Page 39

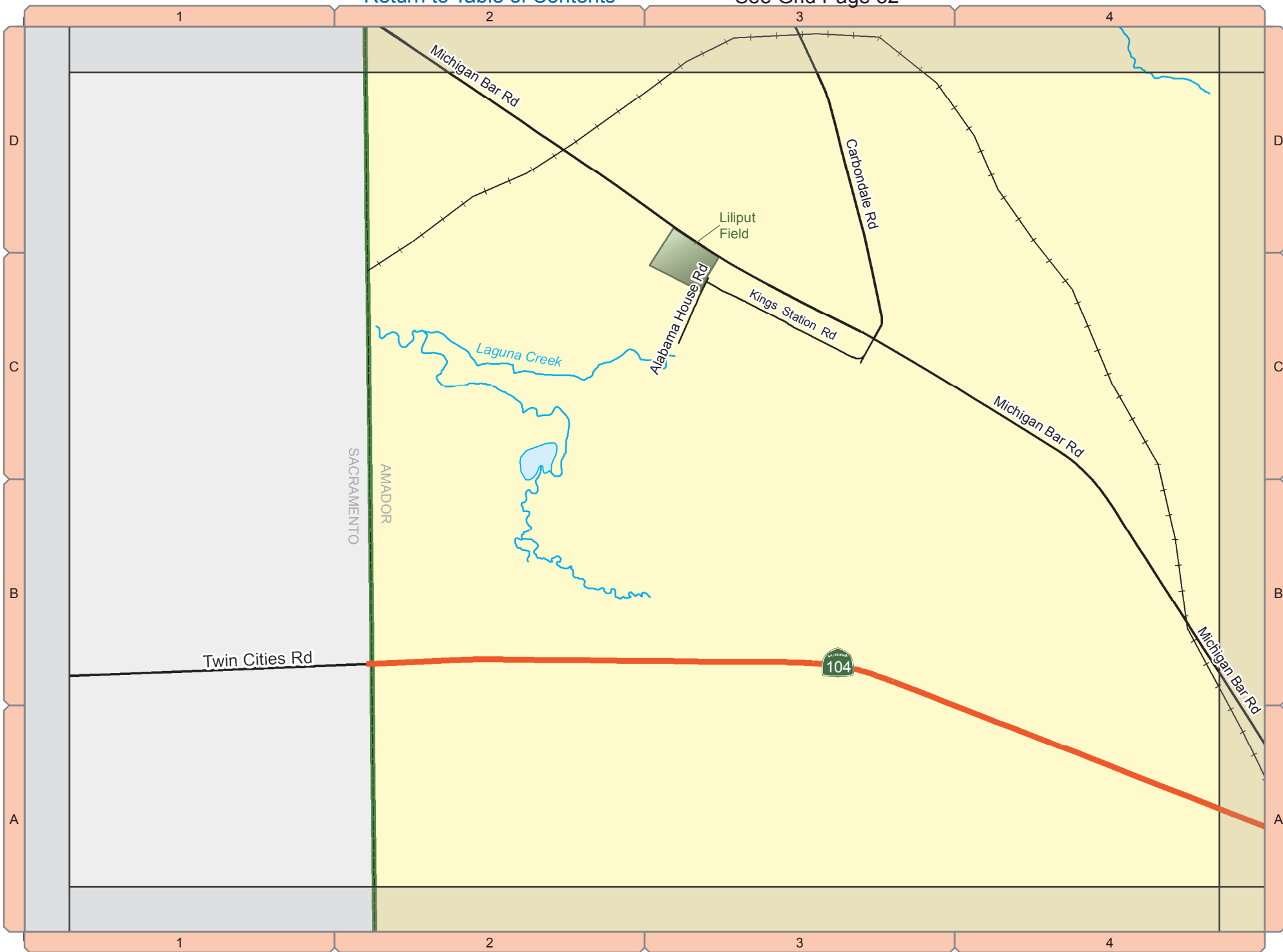
See Grid Page 41



LAKE  
TABEAUD

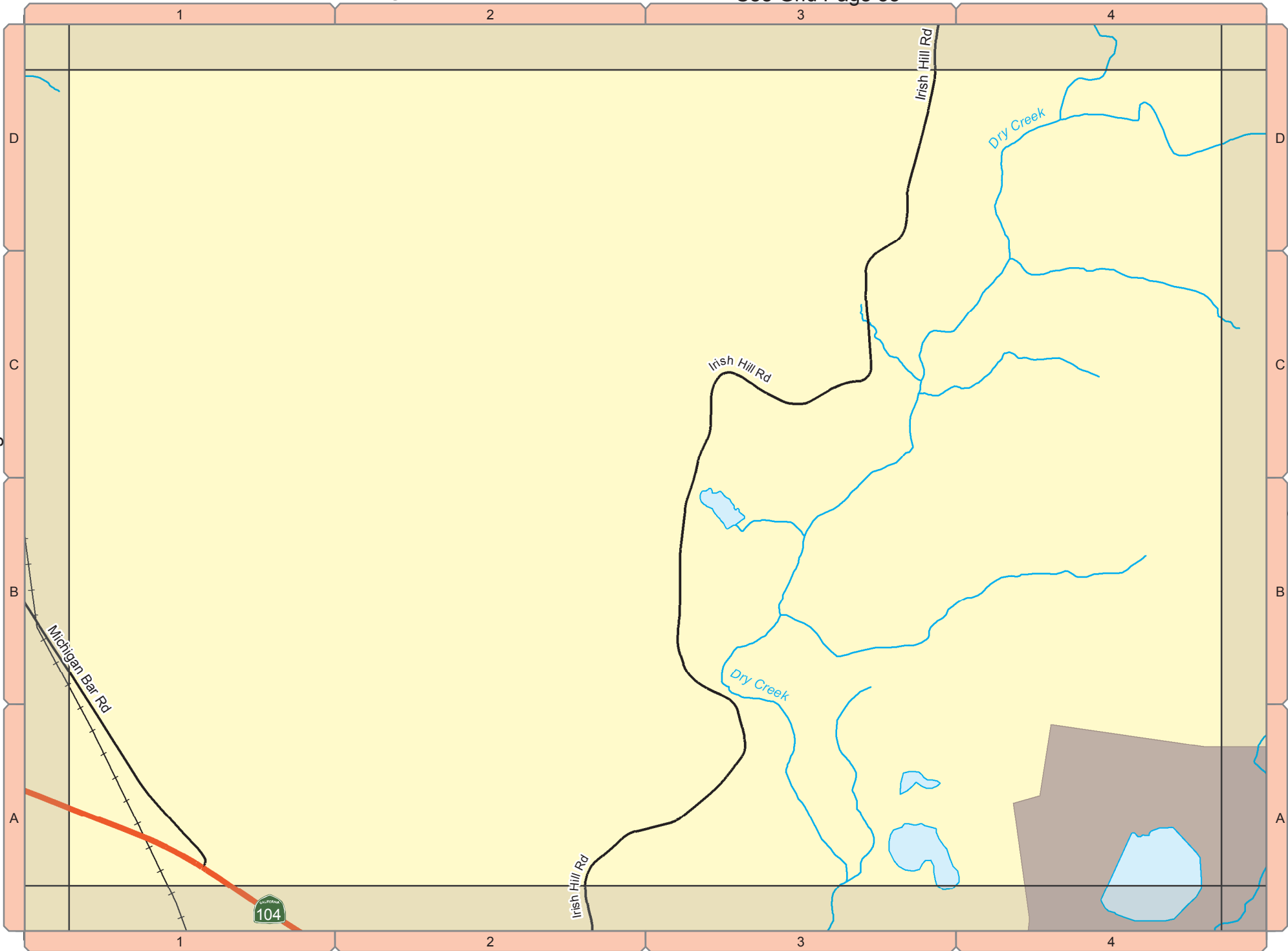
See Grid Page 40

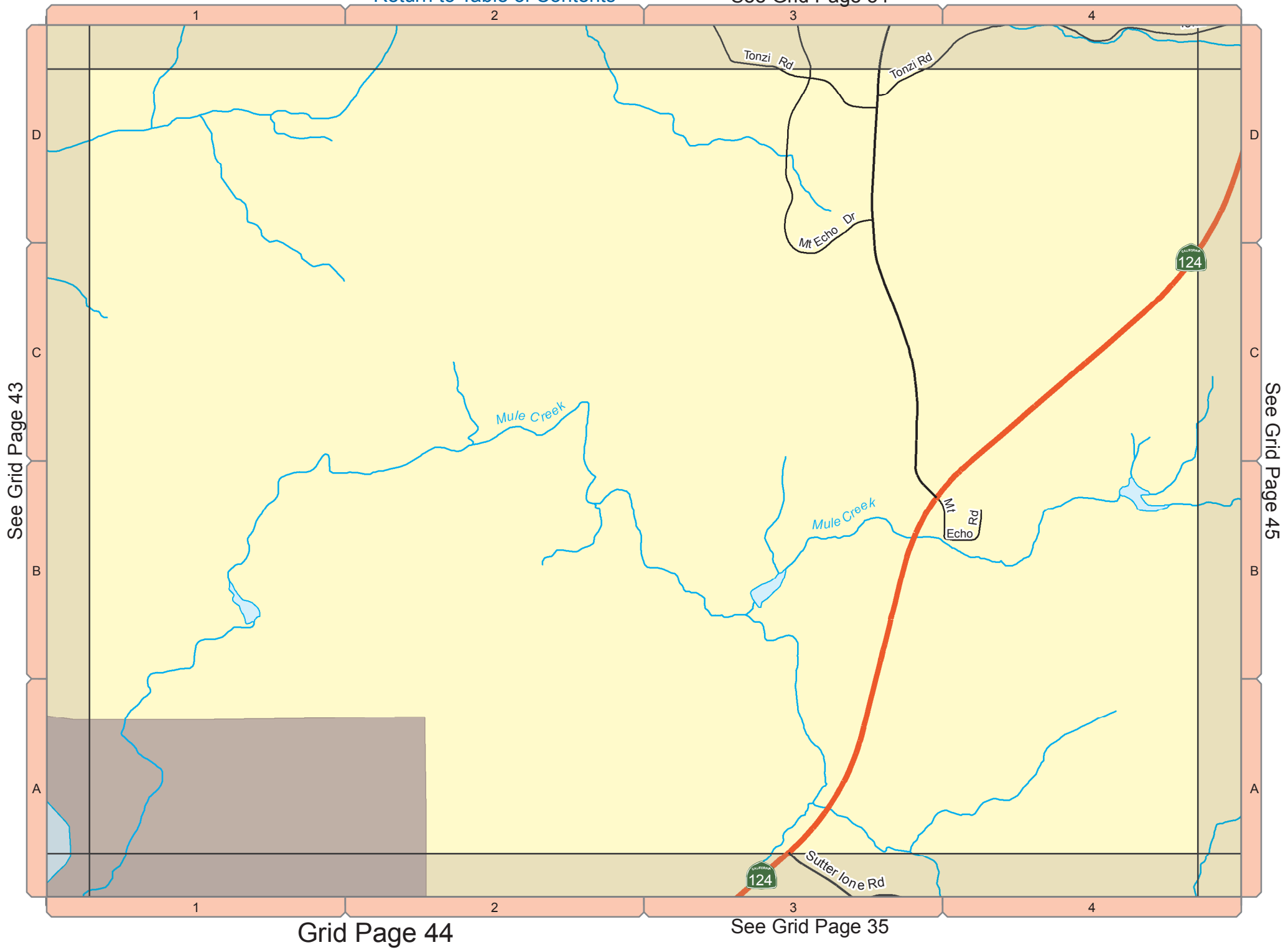




See Grid Page 42

See Grid Page 44





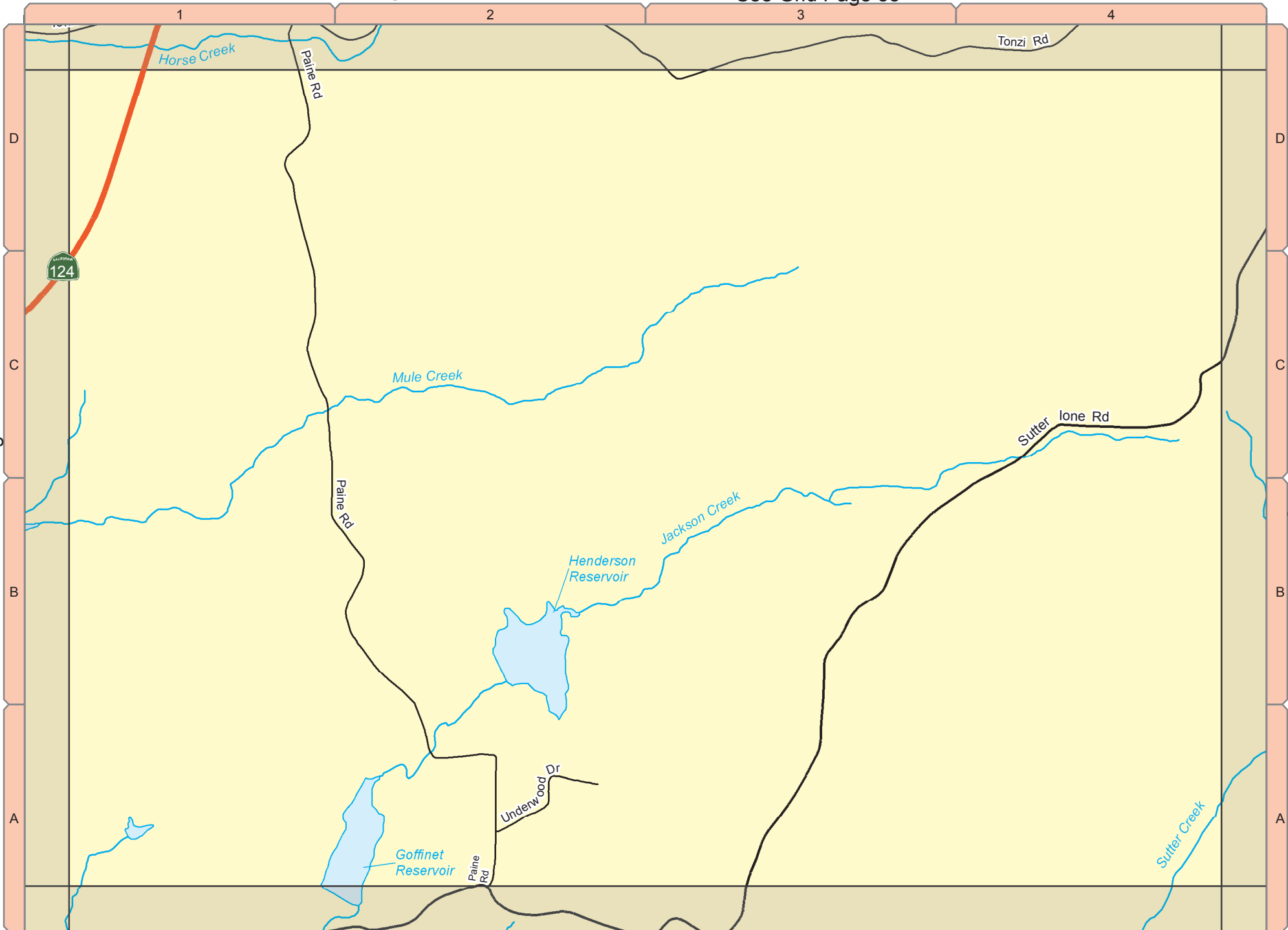
See Grid Page 43

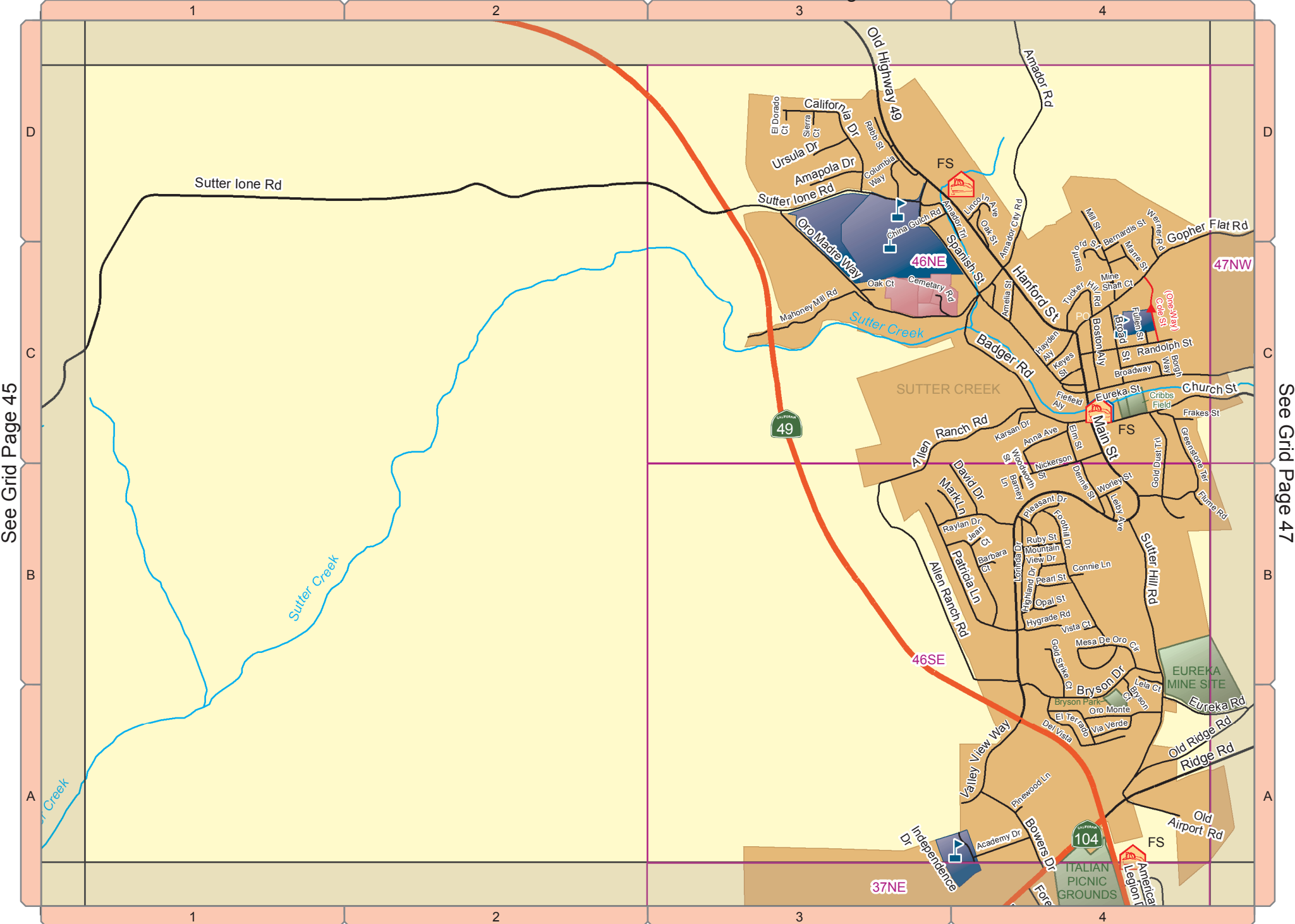
See Grid Page 45



See Grid Page 44

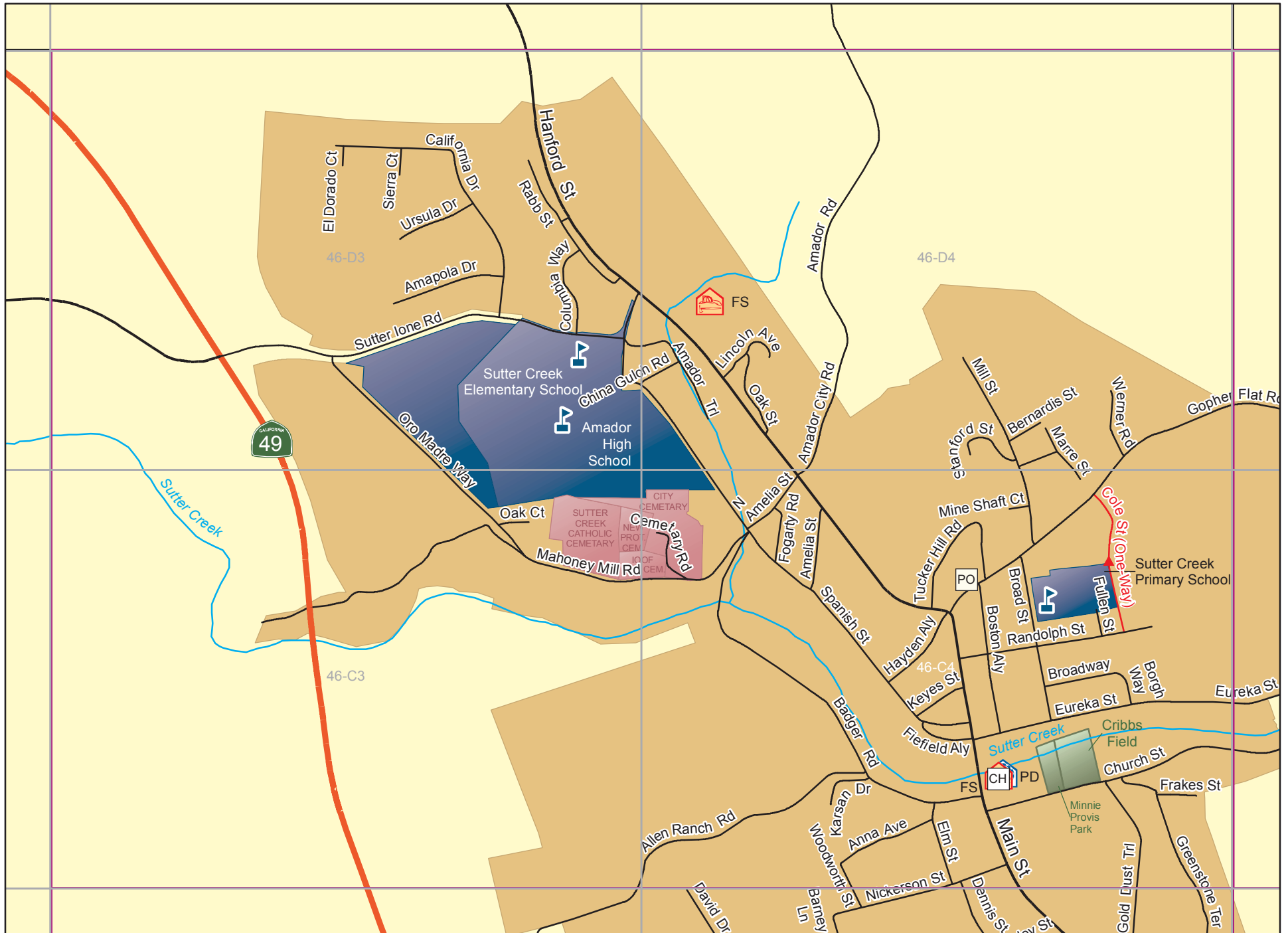
See Grid Page 46



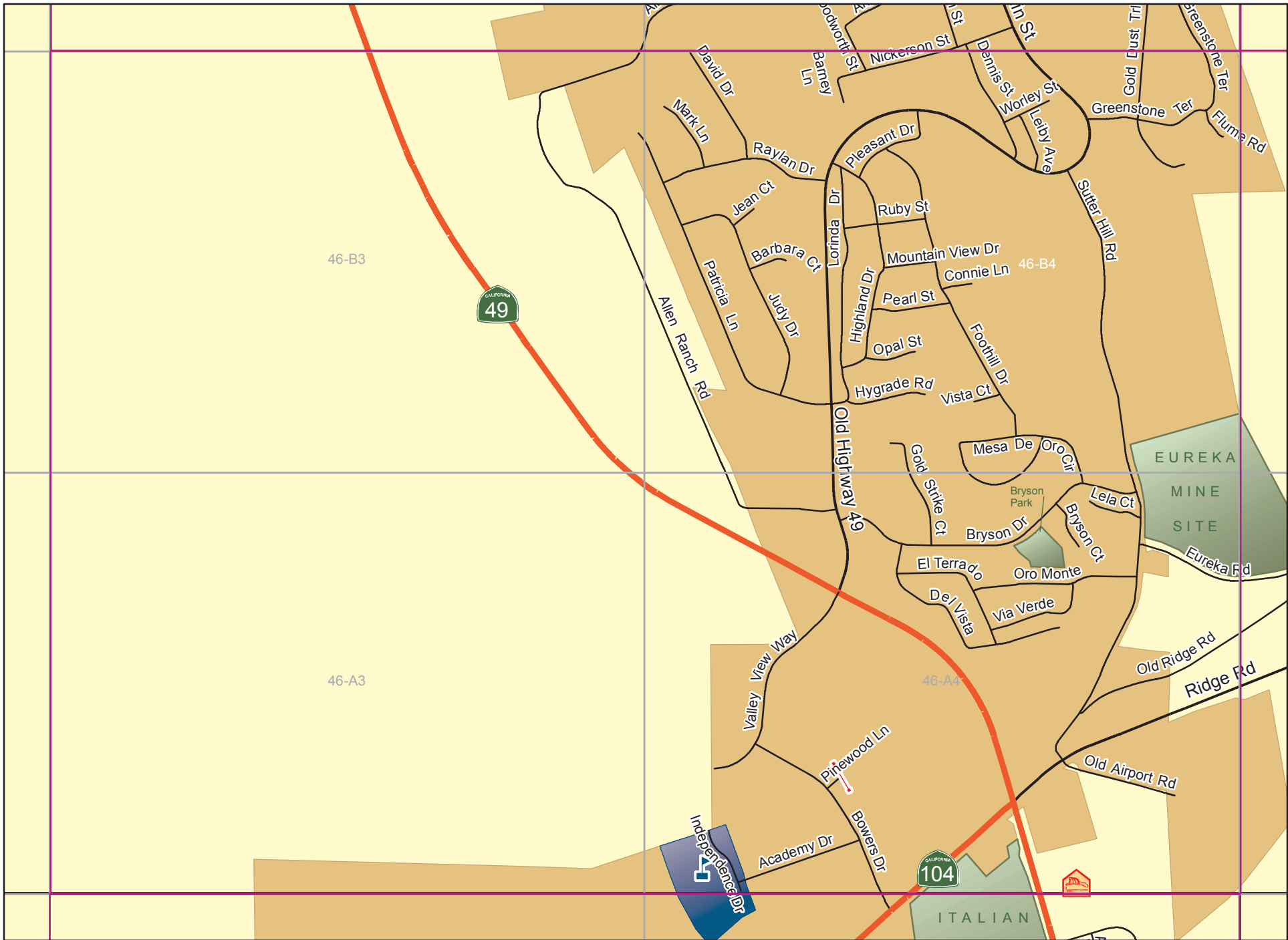


See Grid Page 45

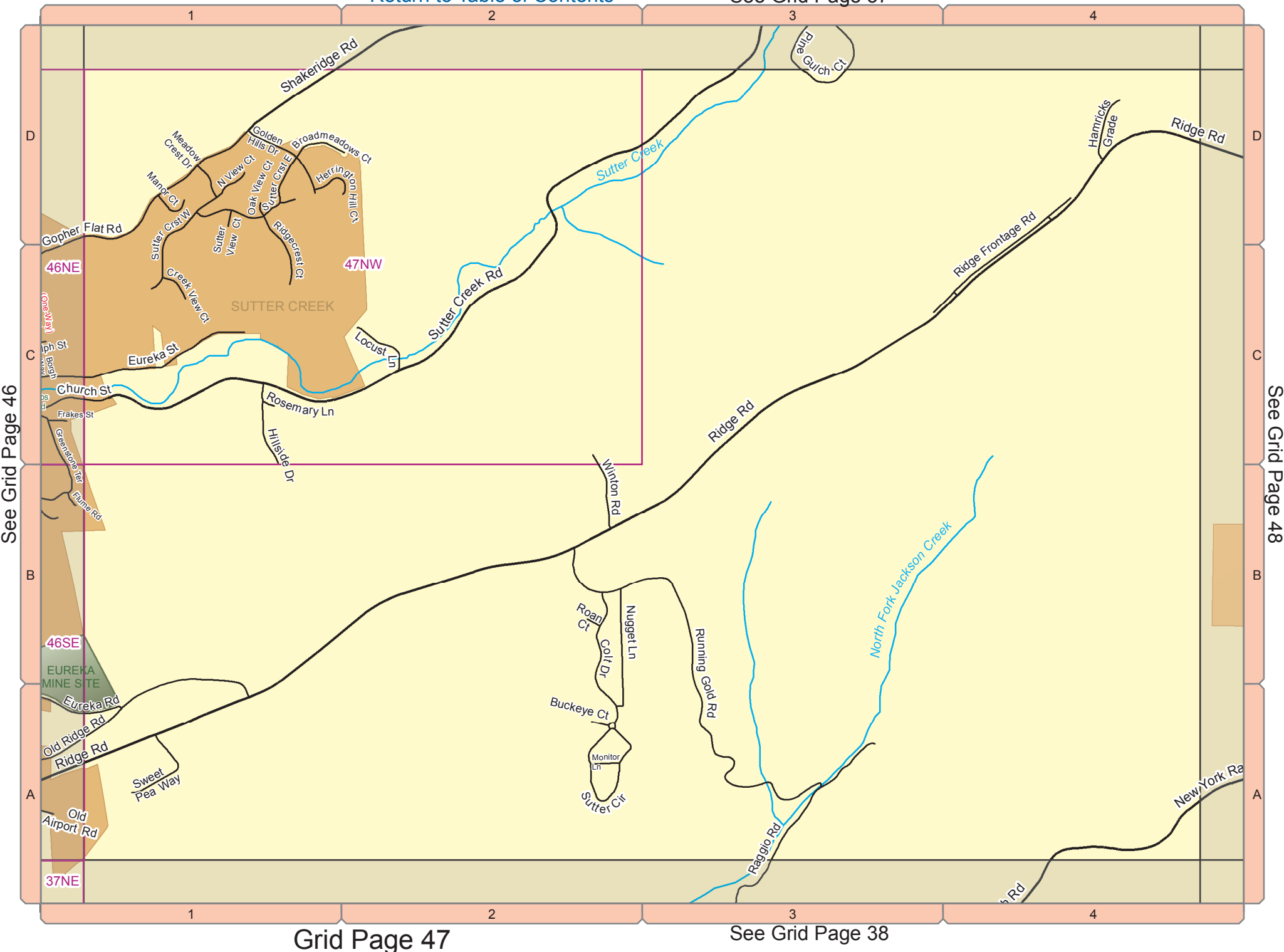
See Grid Page 47



See Grid Page 47NW



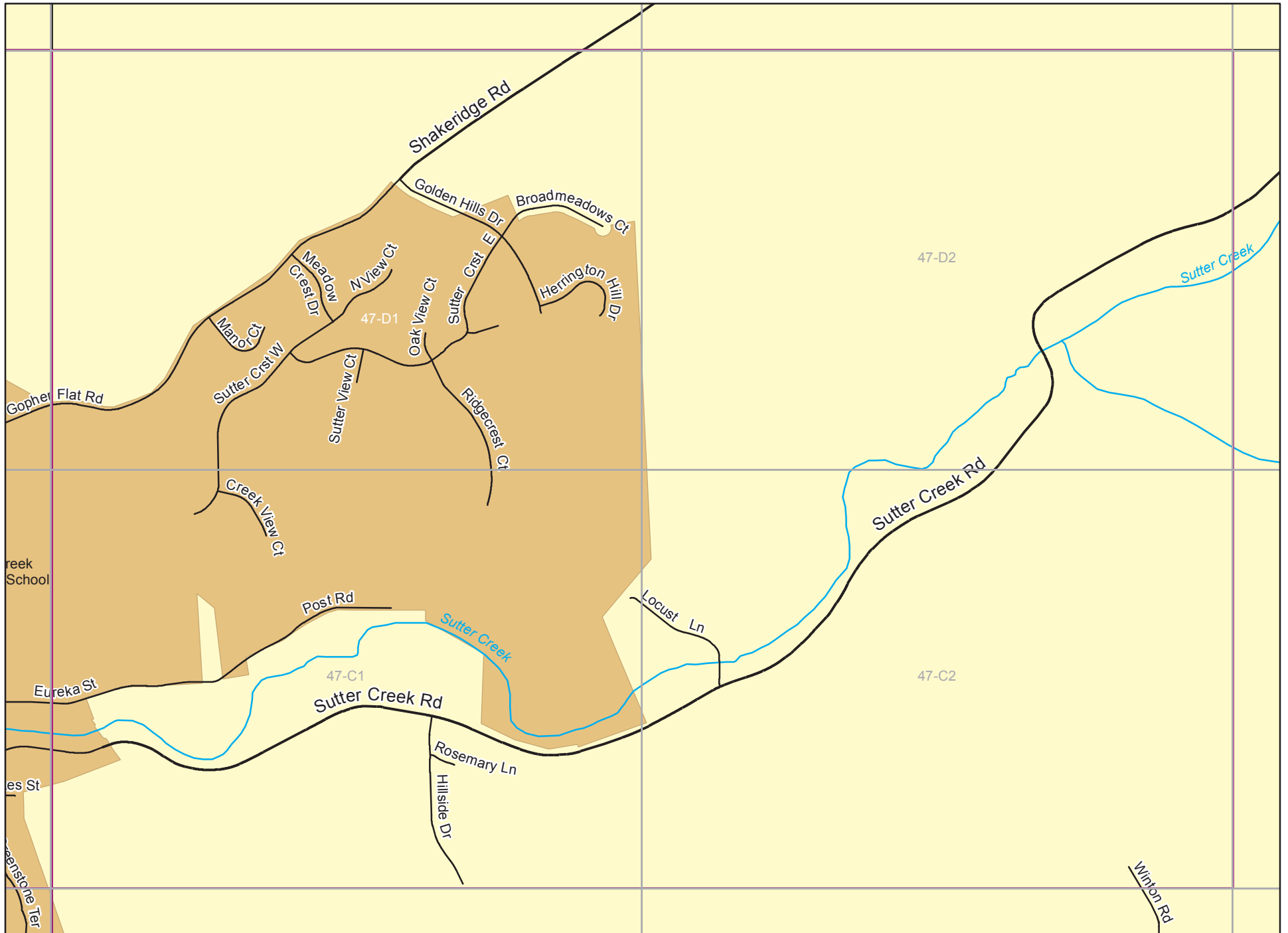
page left blank intentionally

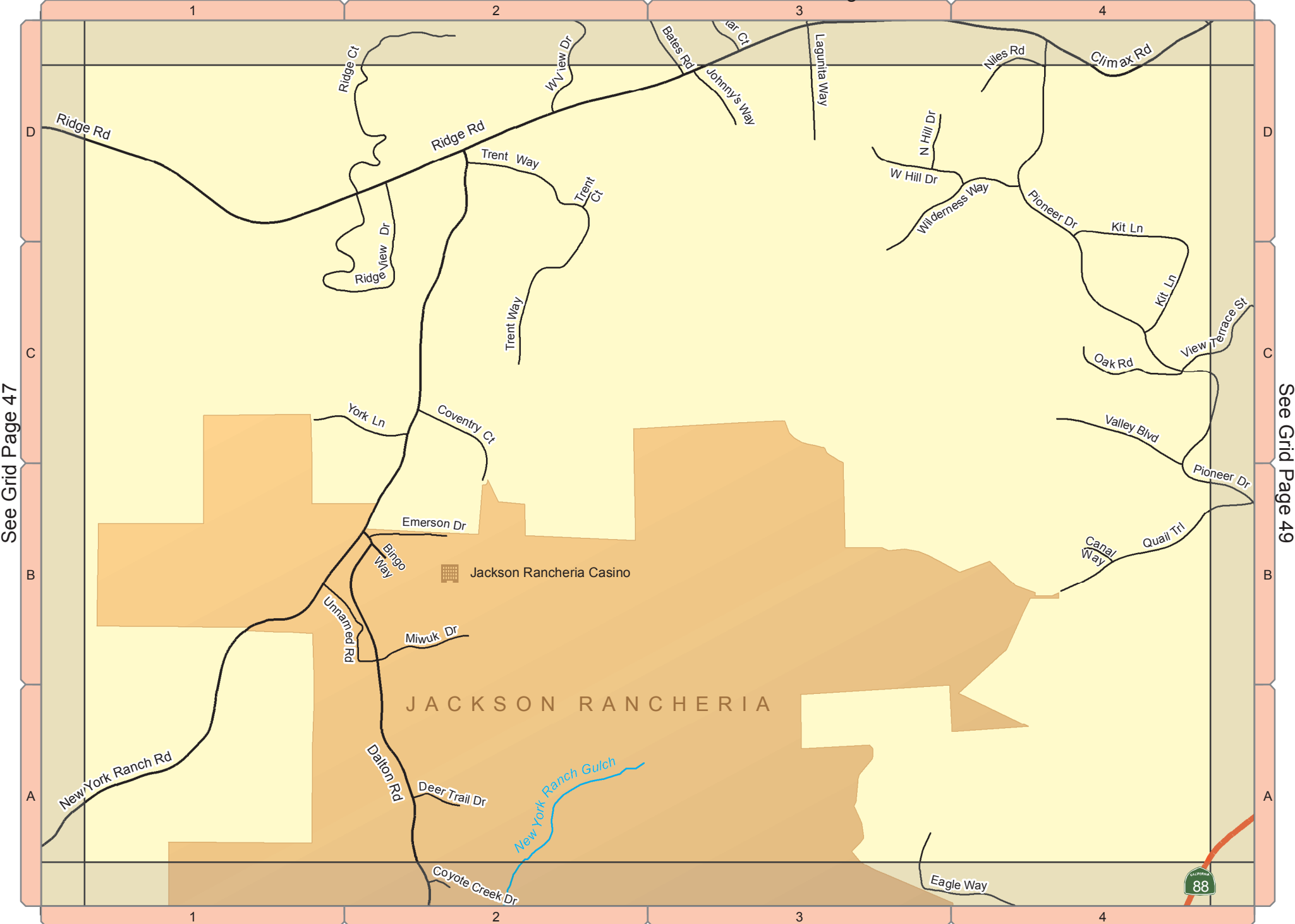


See Grid Page 46

See Grid Page 48

See Grid Page 46NE

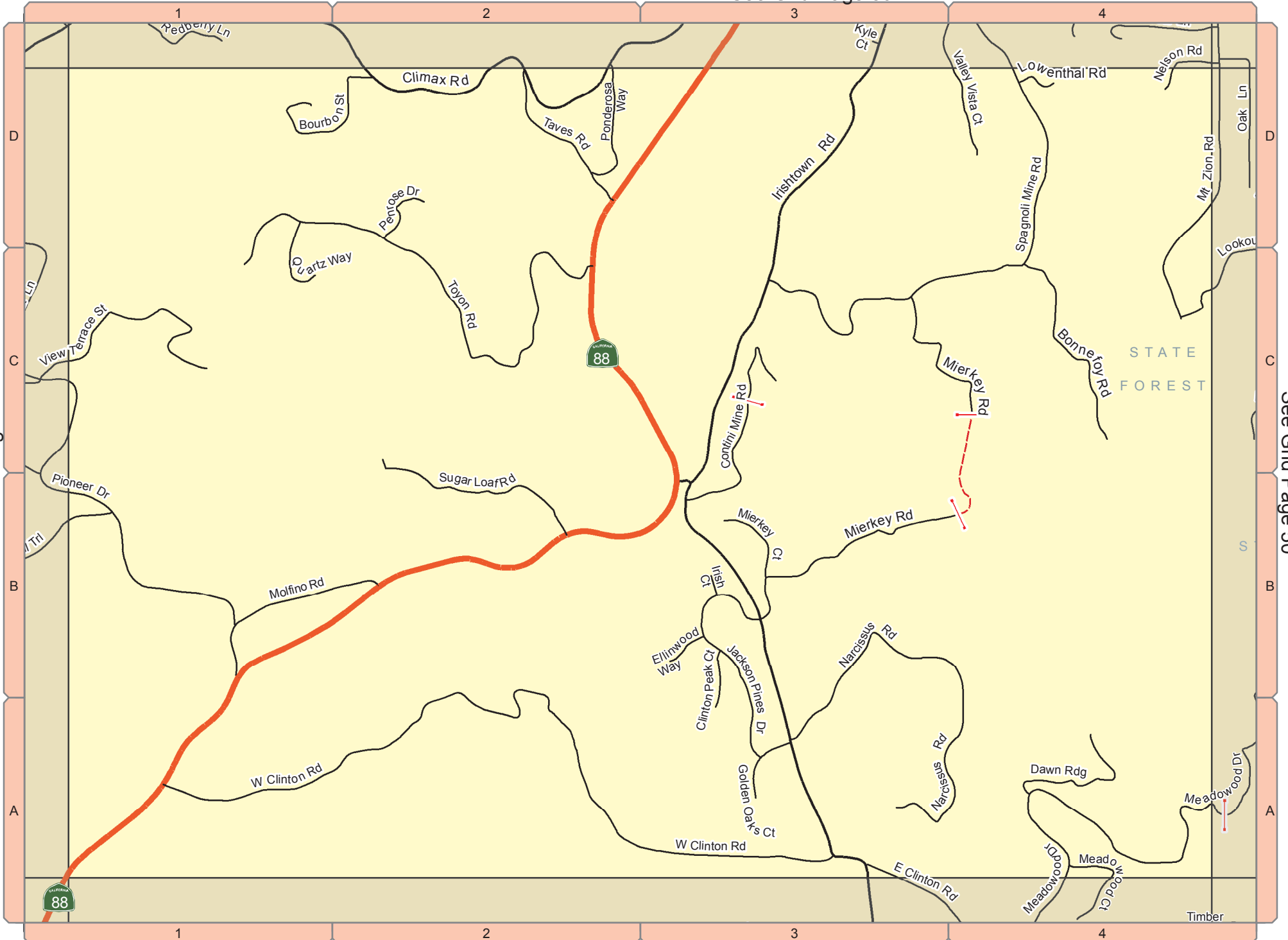


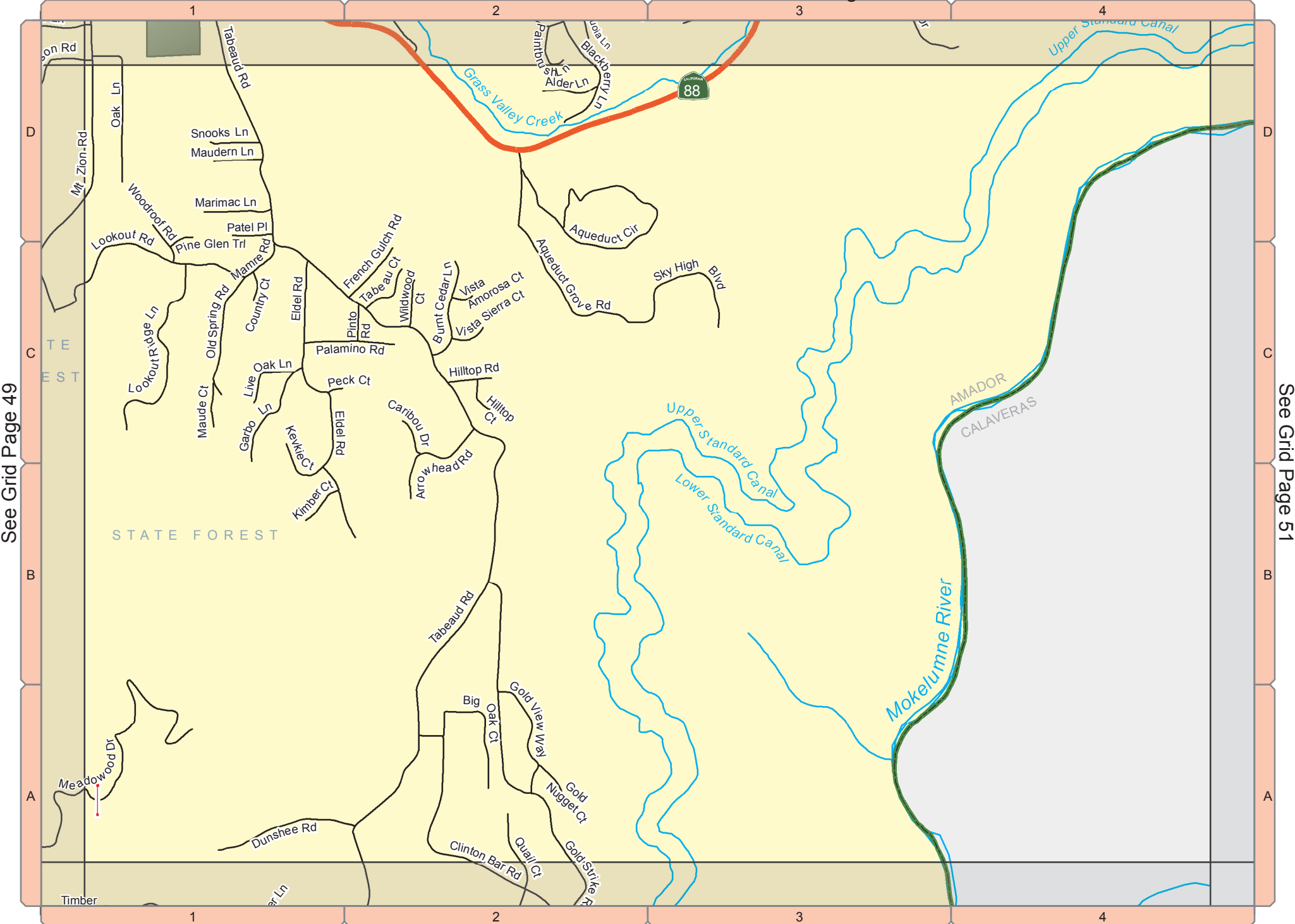


See Grid Page 47

See Grid Page 49

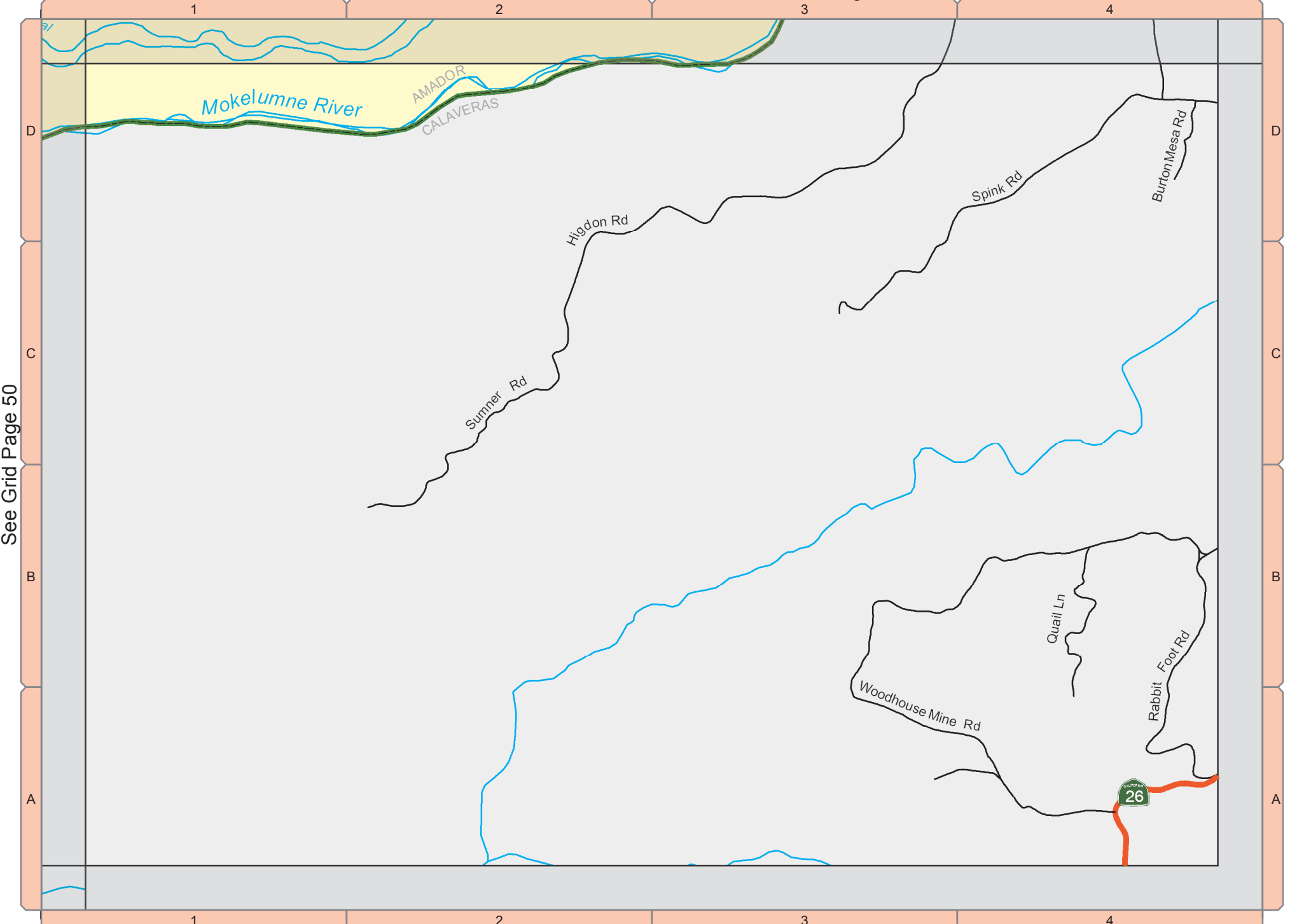




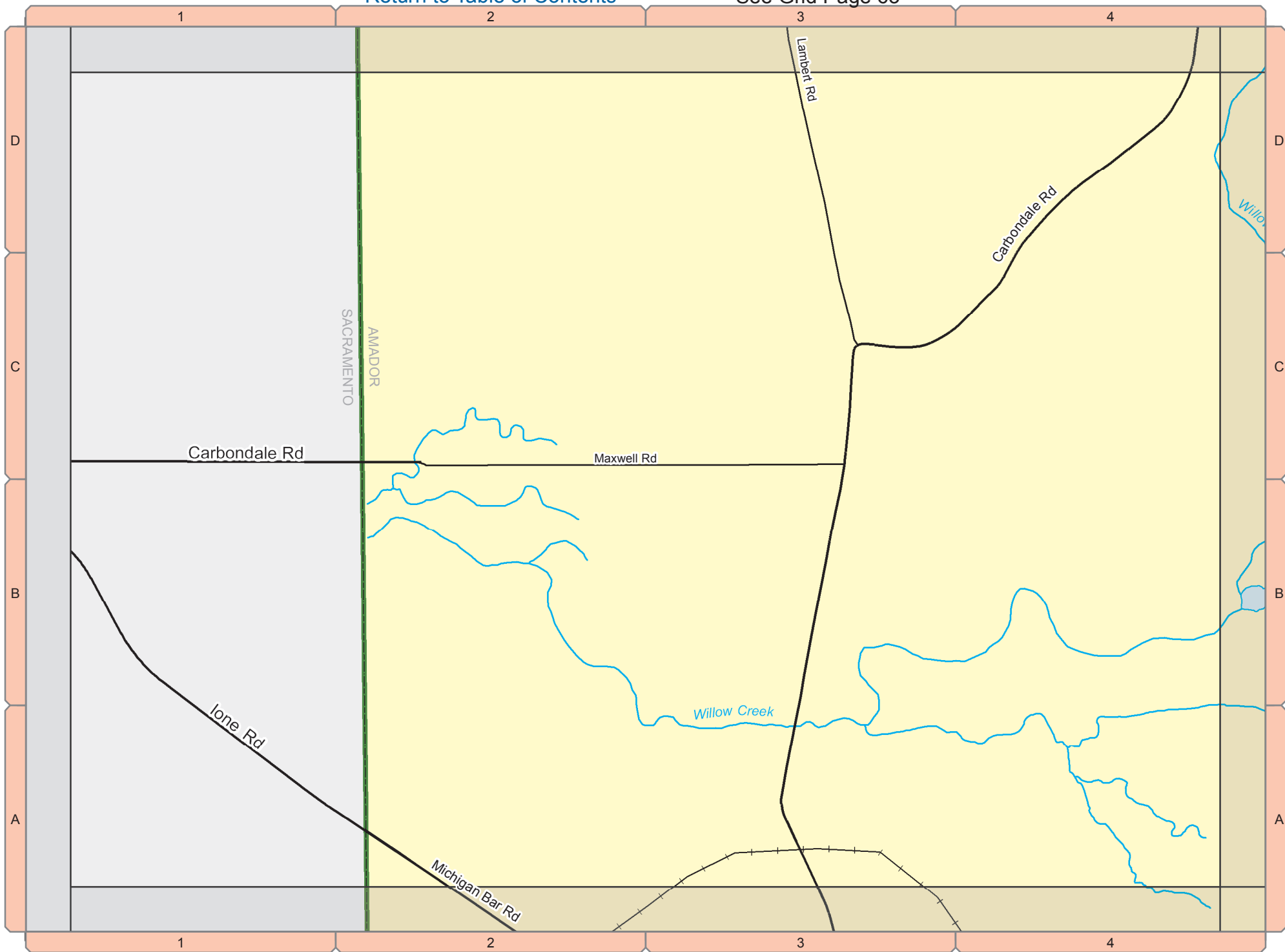


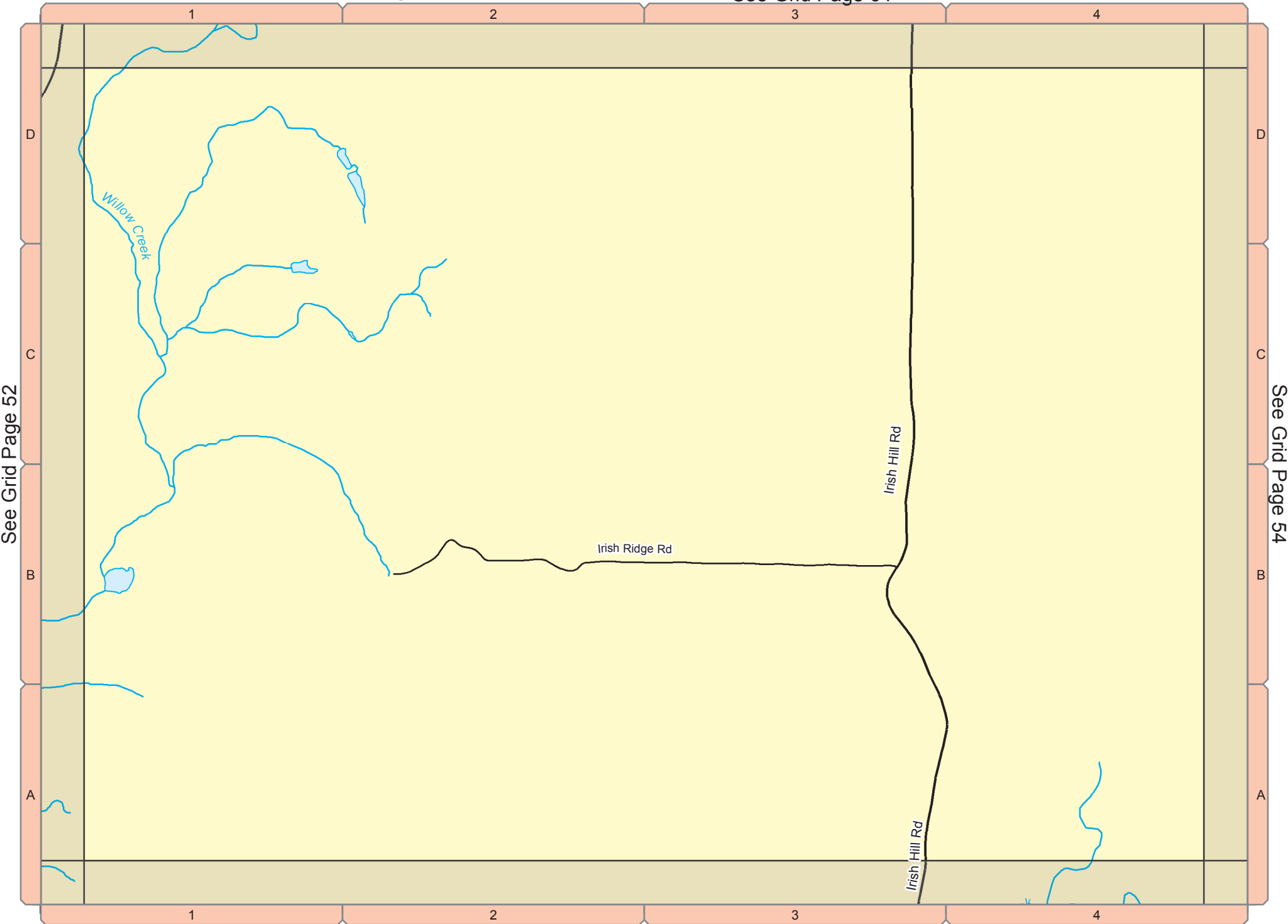
See Grid Page 49

See Grid Page 51



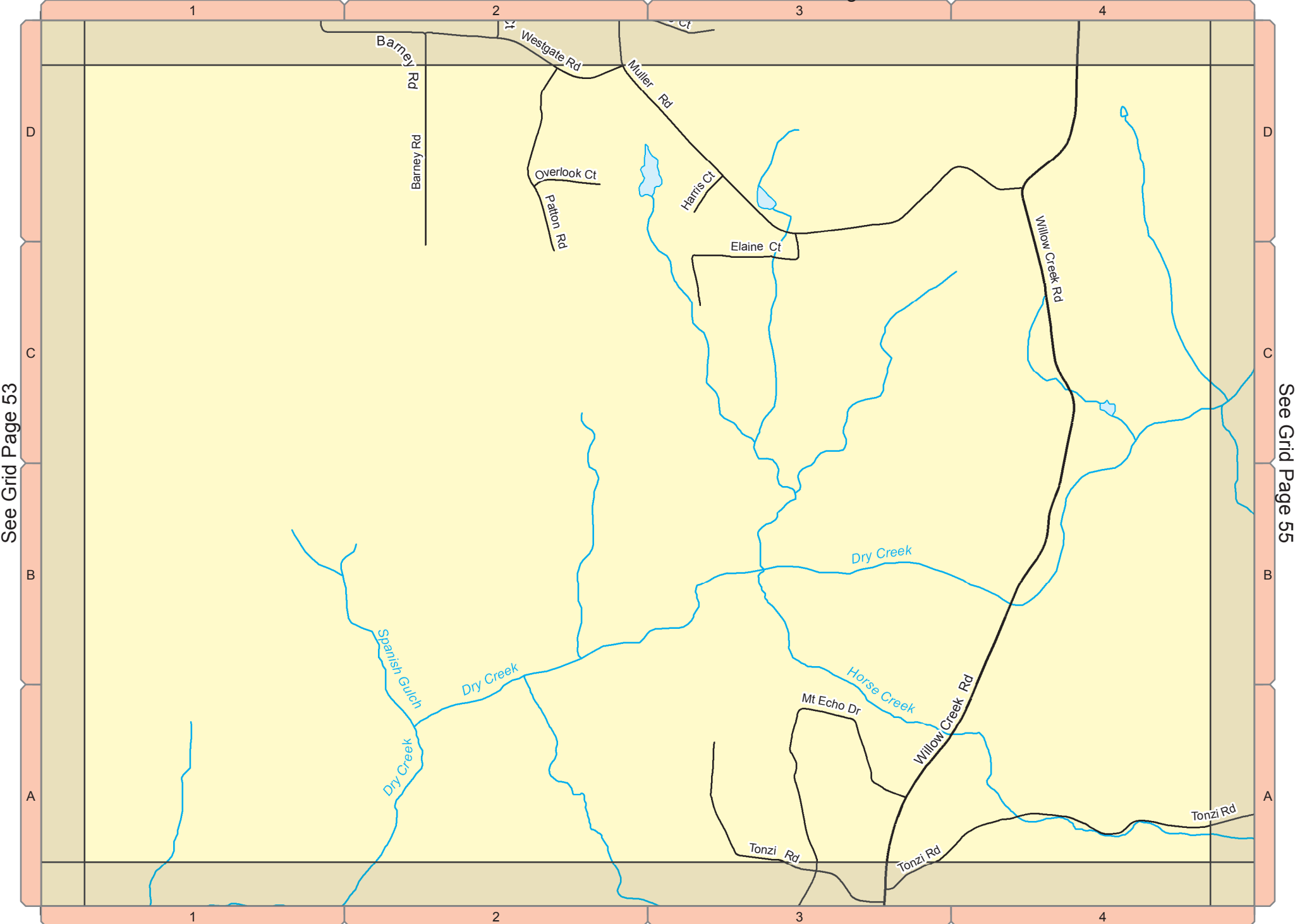
See Grid Page 50





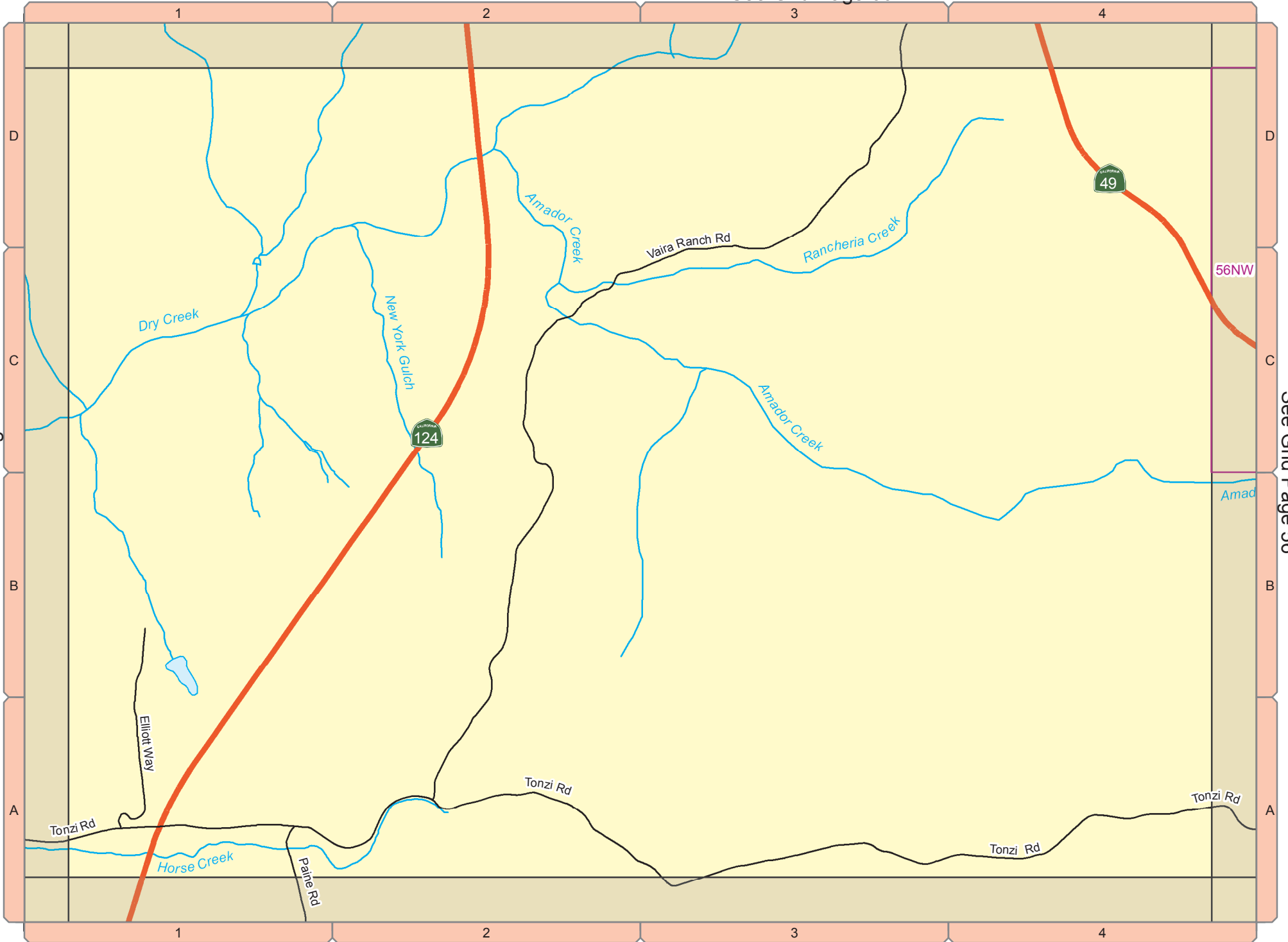
See Grid Page 52

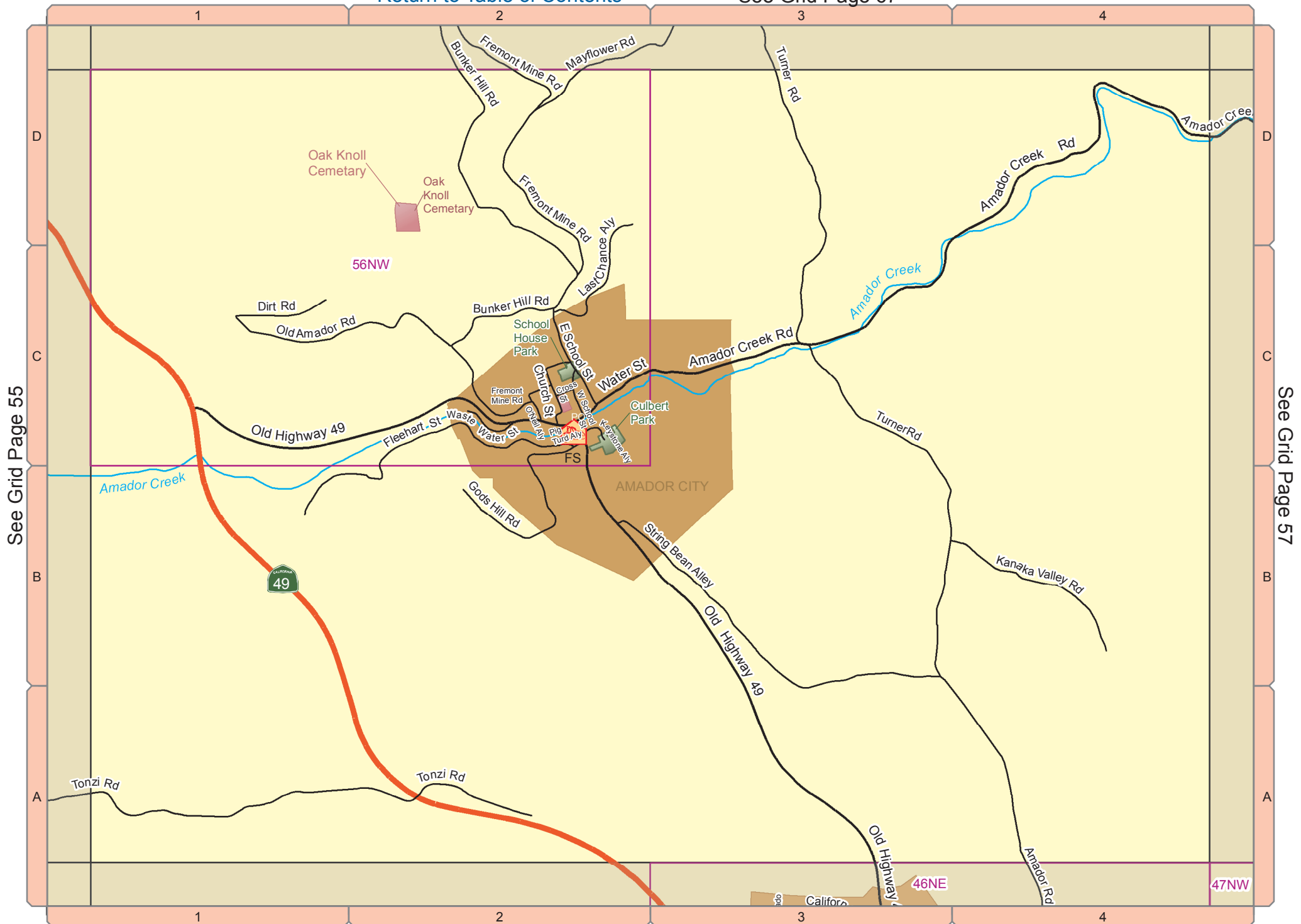
See Grid Page 54



See Grid Page 53

See Grid Page 55





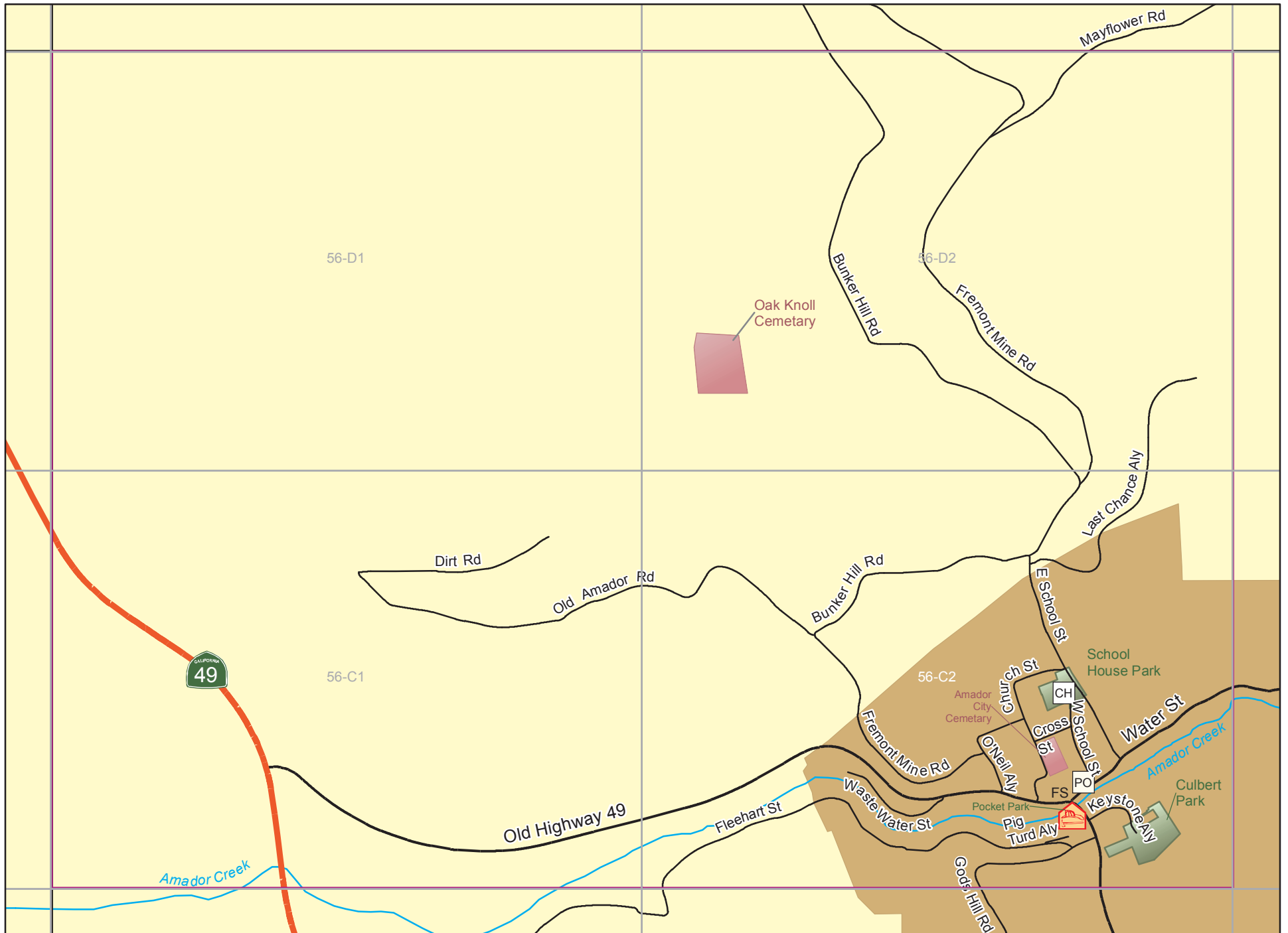
See Grid Page 55

See Grid Page 57

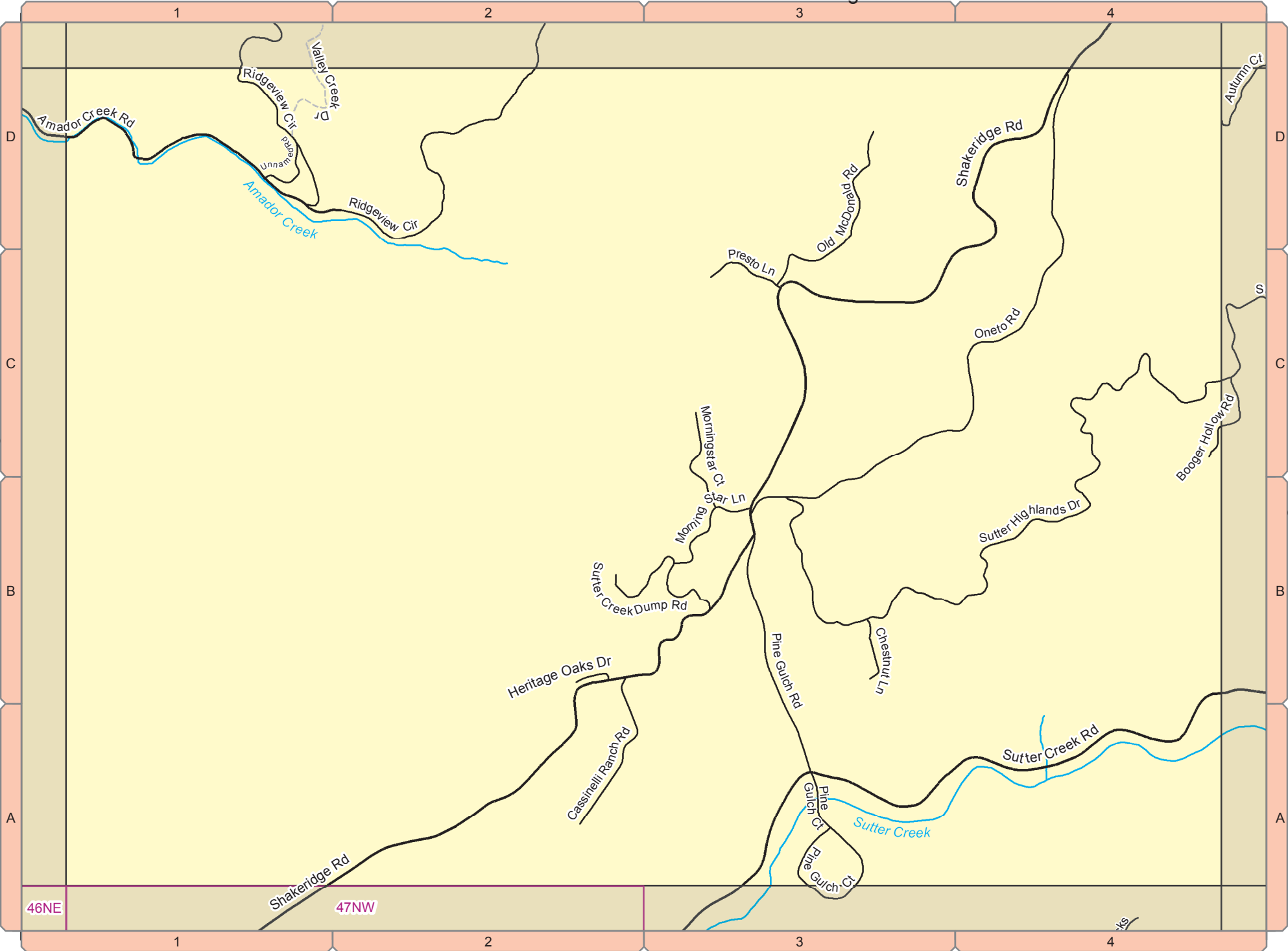
47NW

46NE





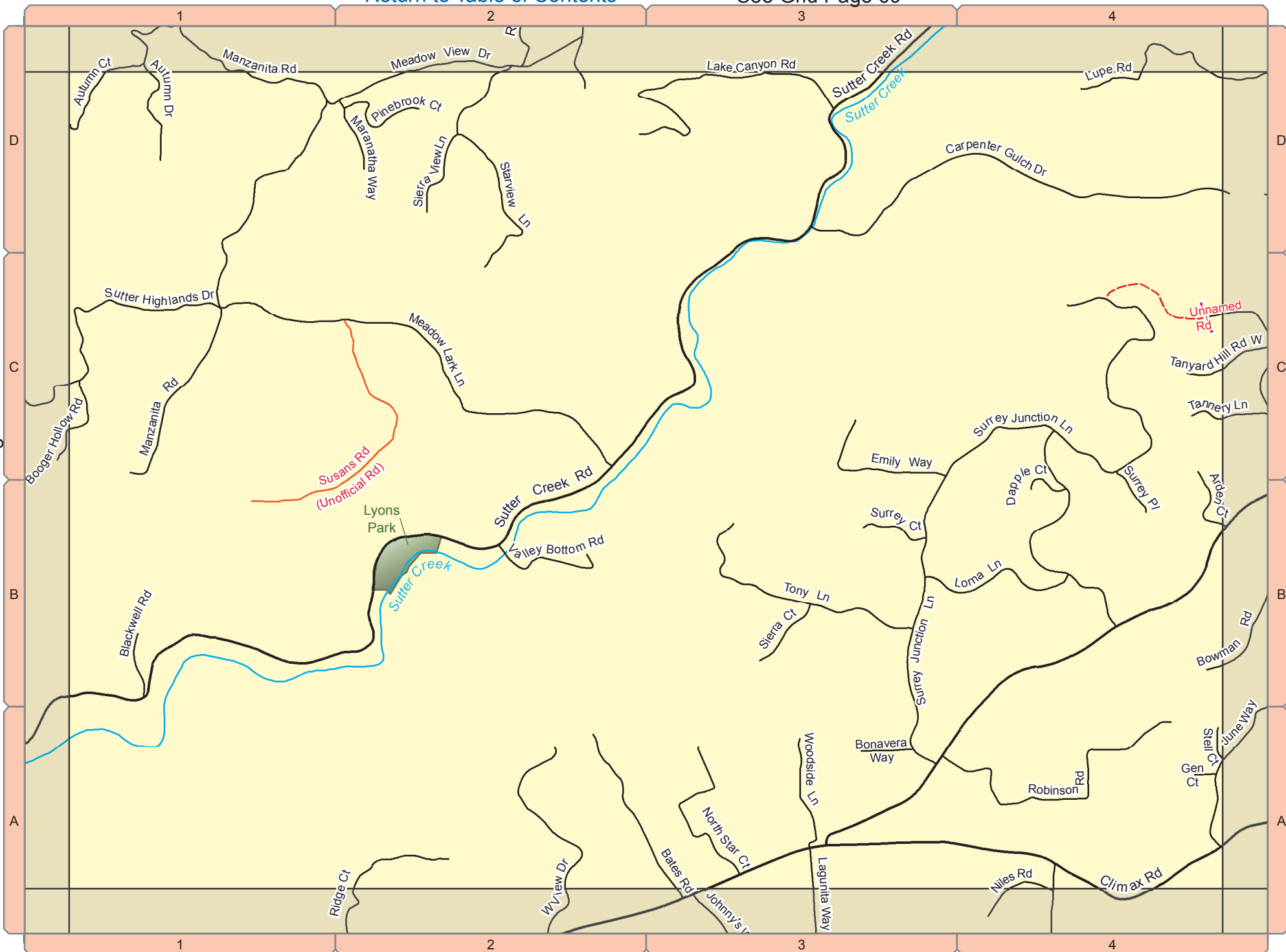
page left blank intentionally



46NE

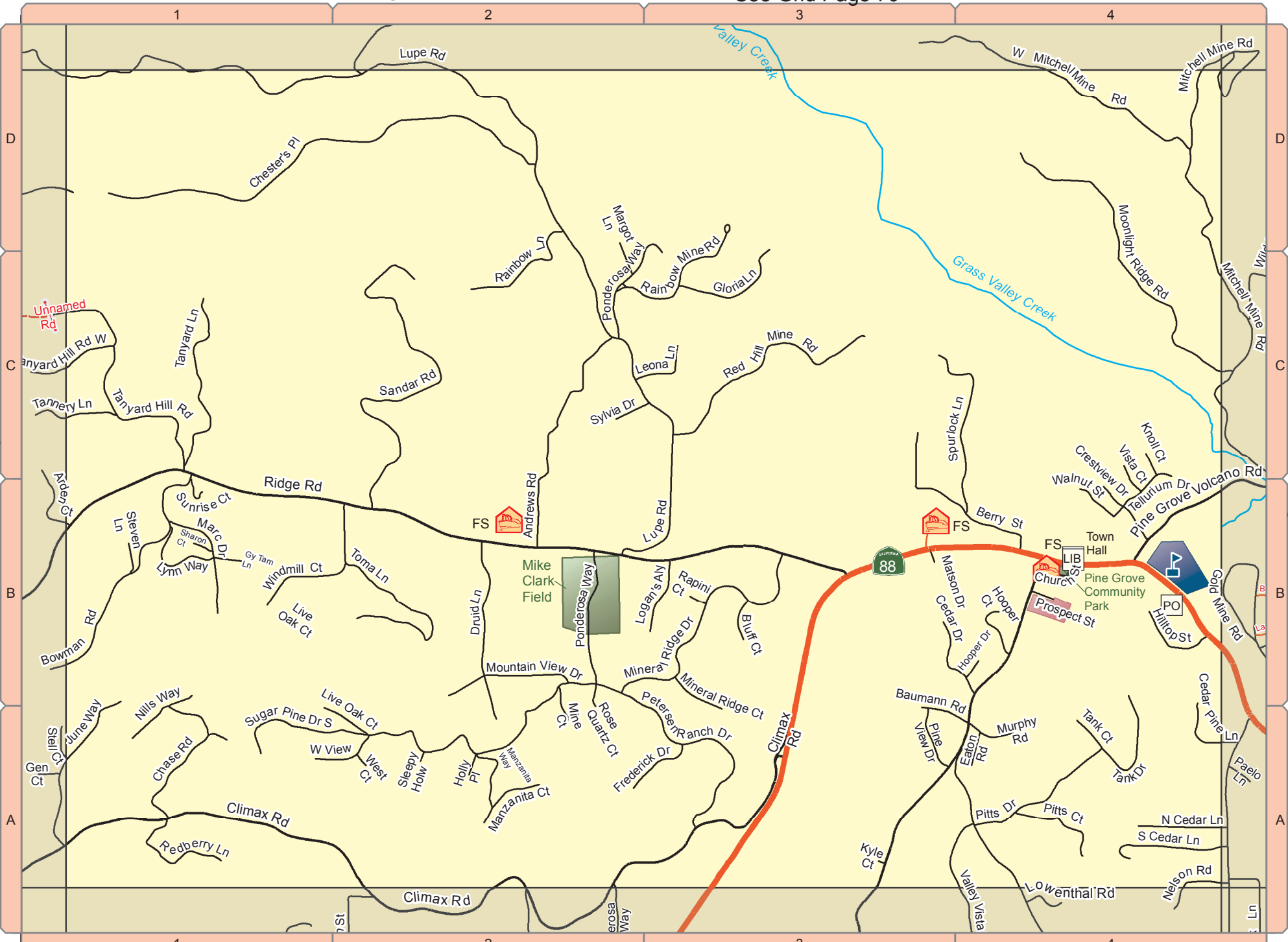
47NW

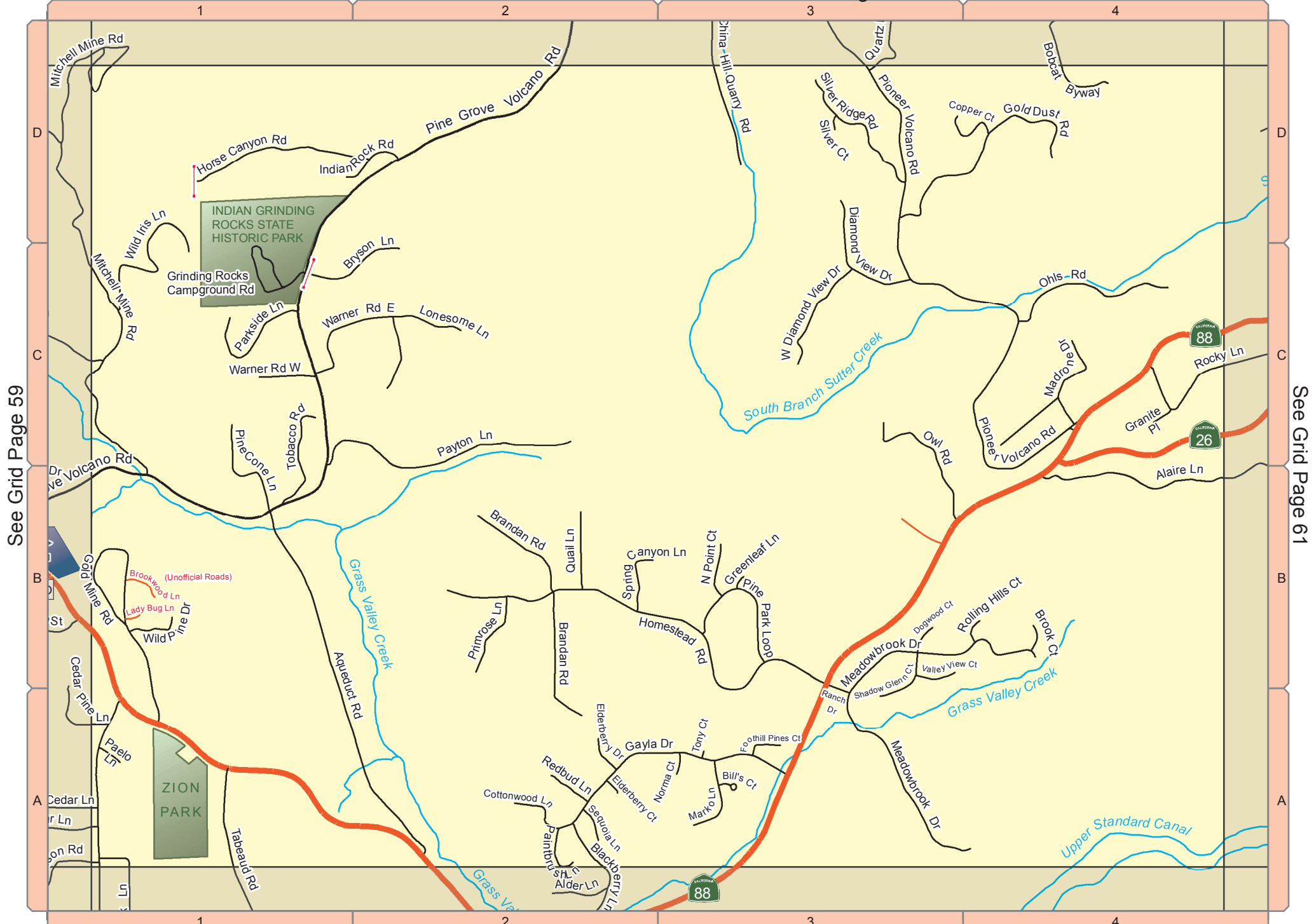
48S



See Grid Page 58

See Grid Page 60



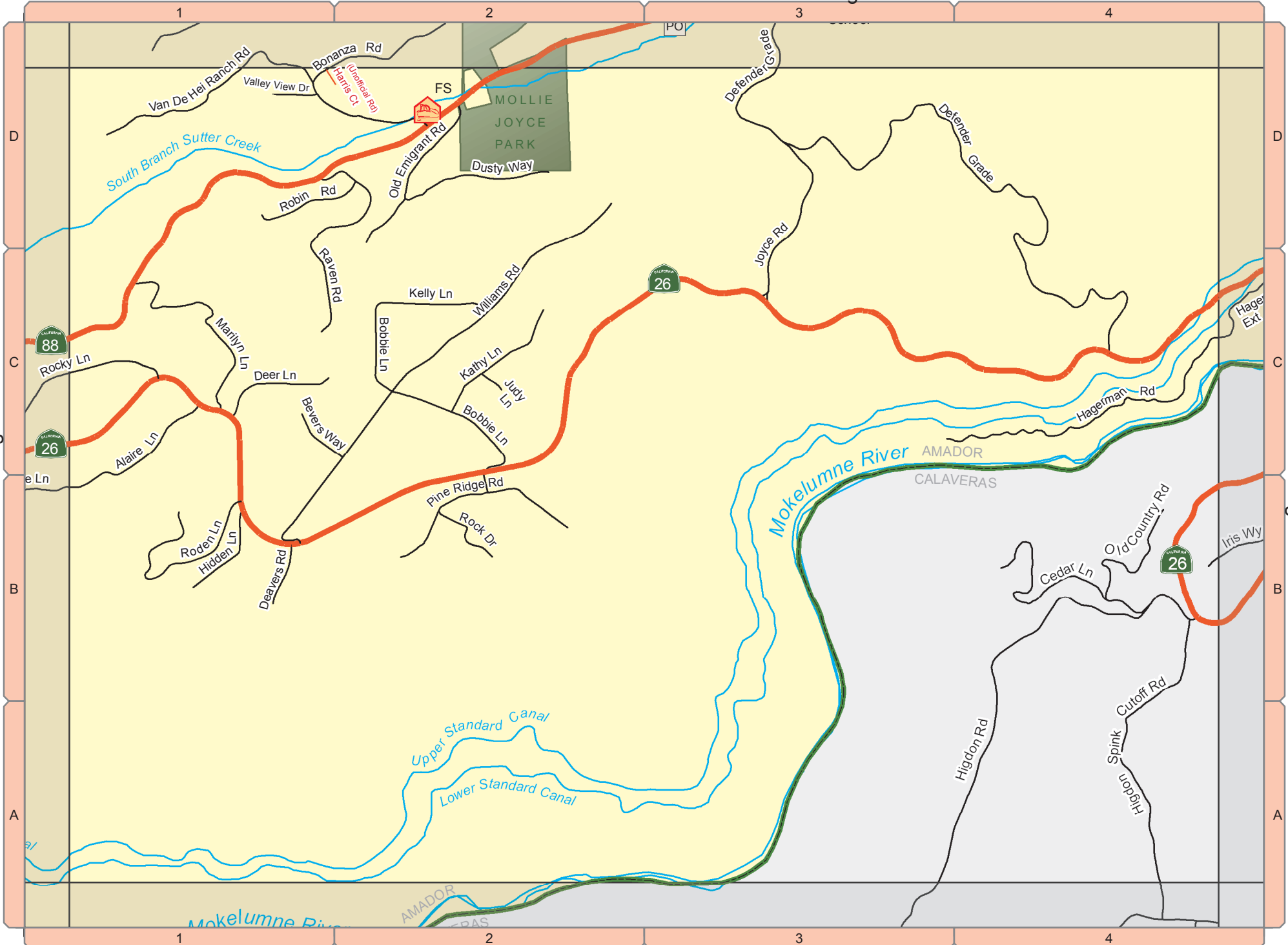


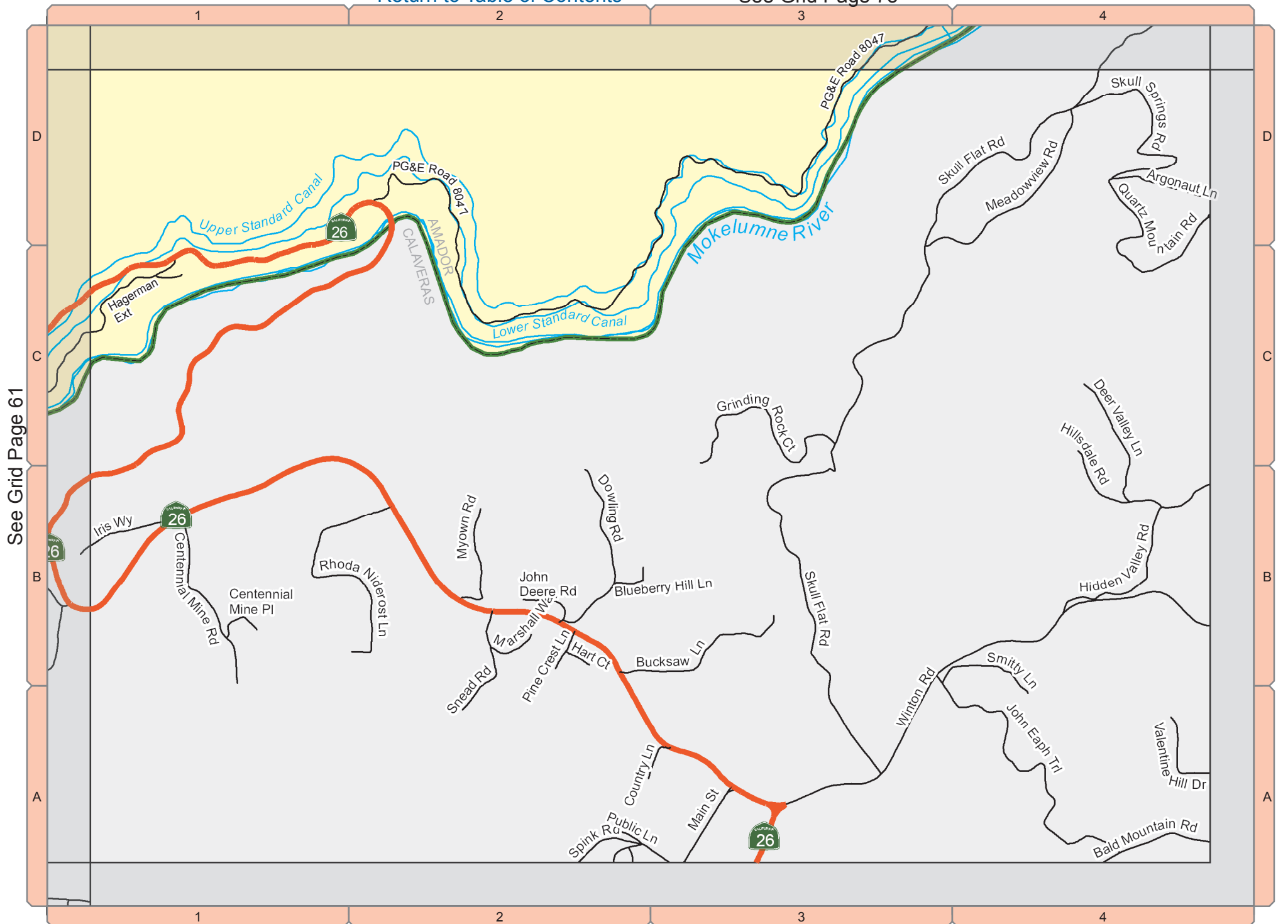
See Grid Page 59

See Grid Page 61

See Grid Page 60

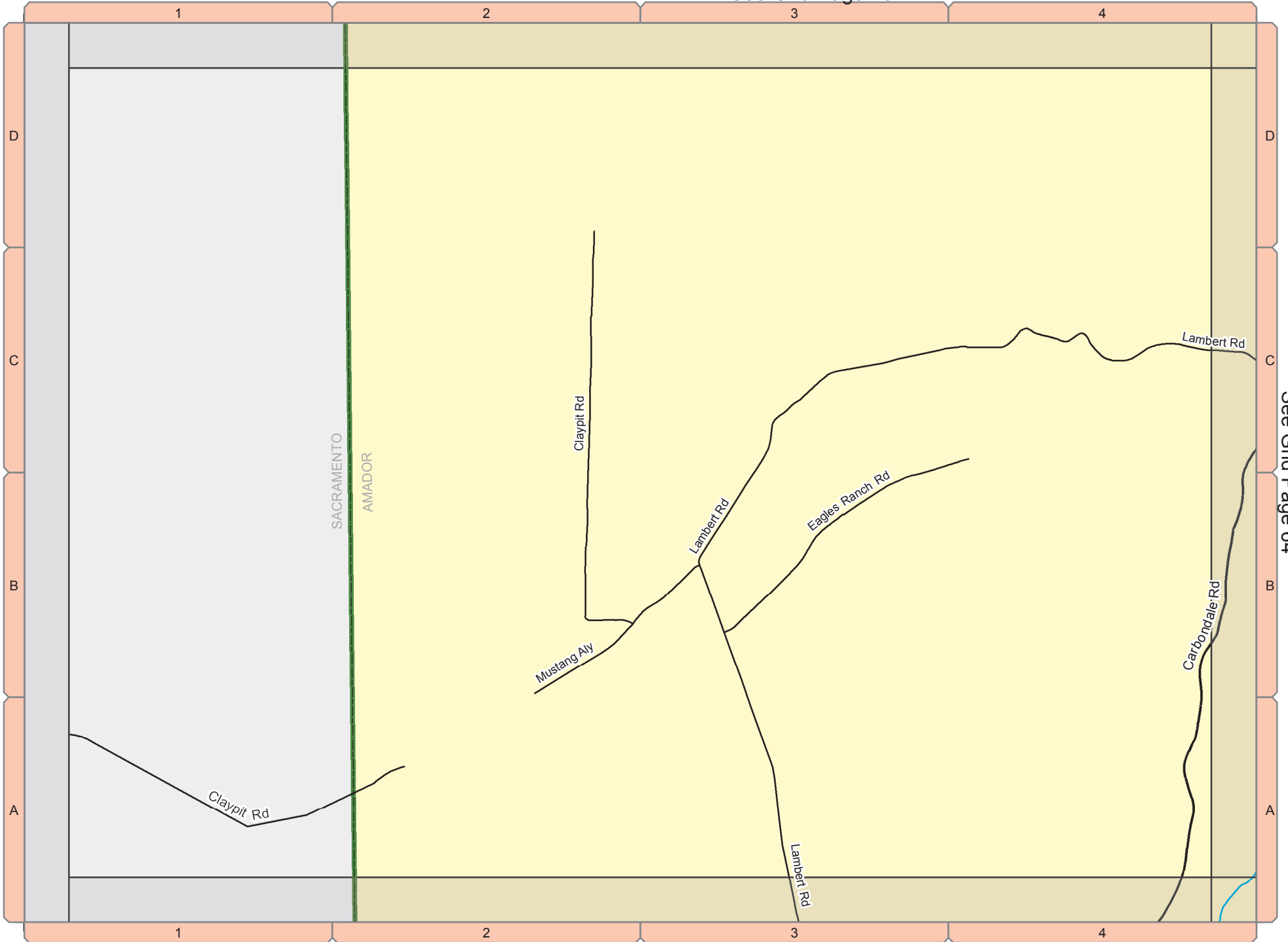
See Grid Page 62

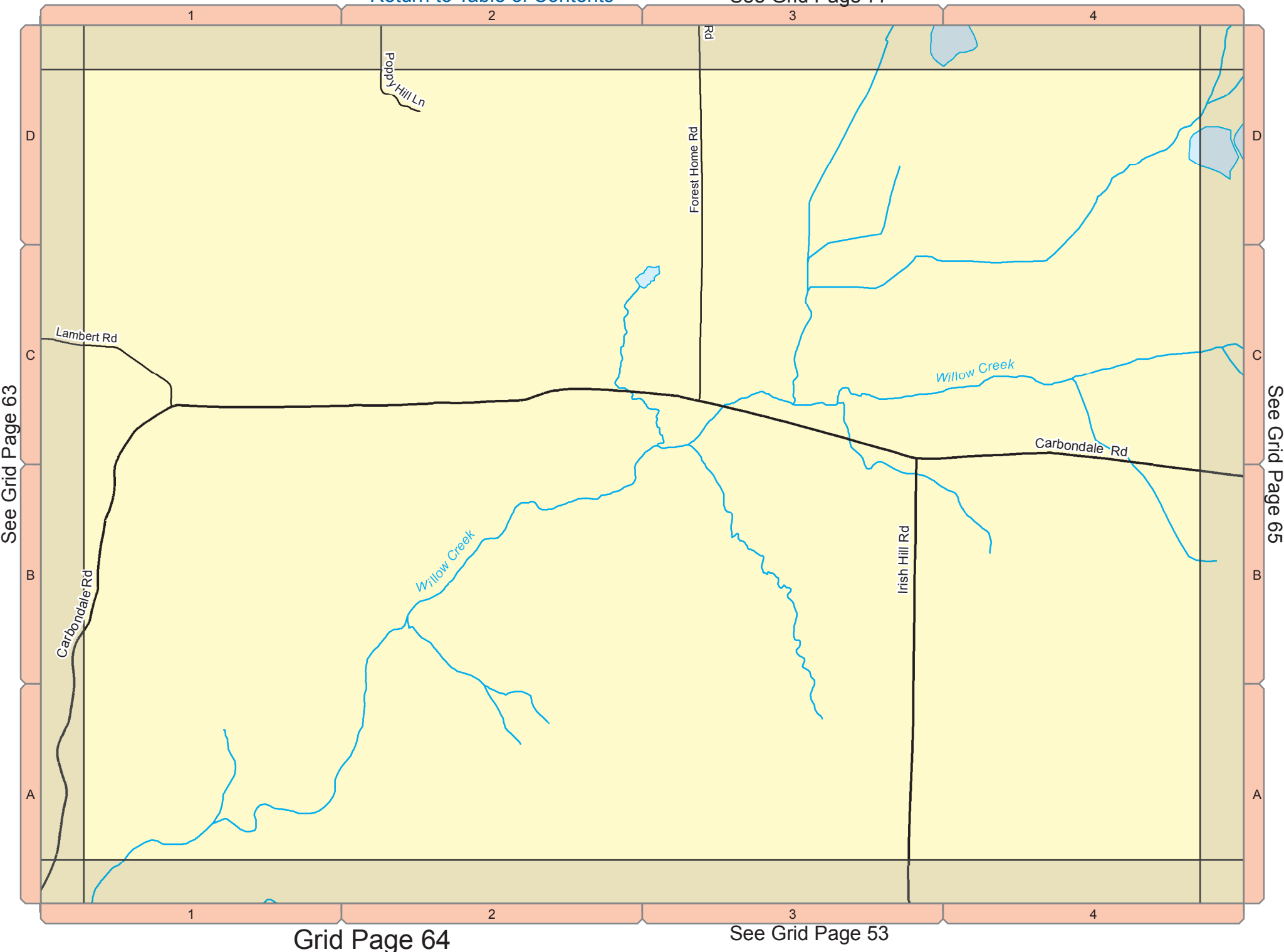




See Grid Page 61





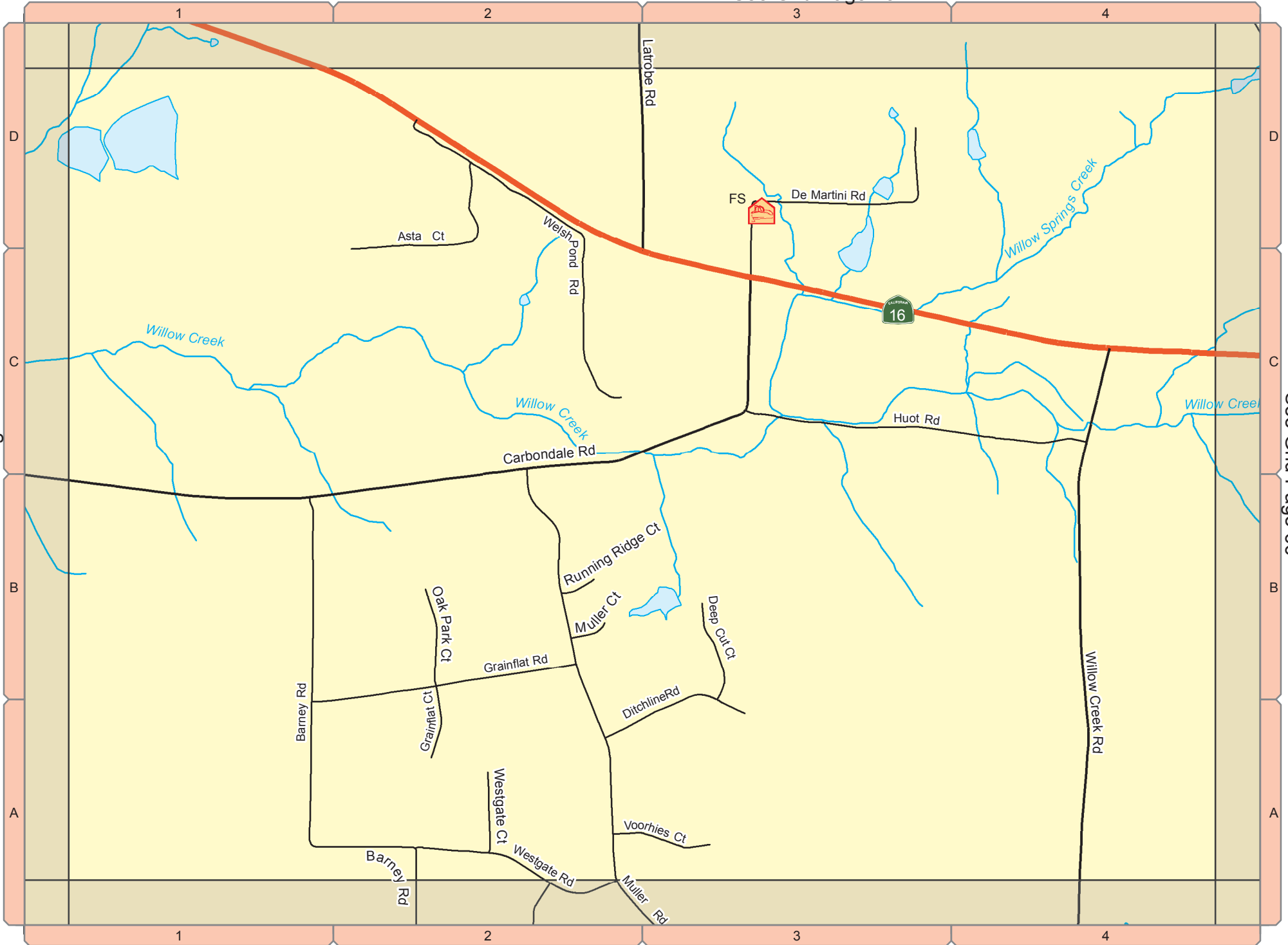


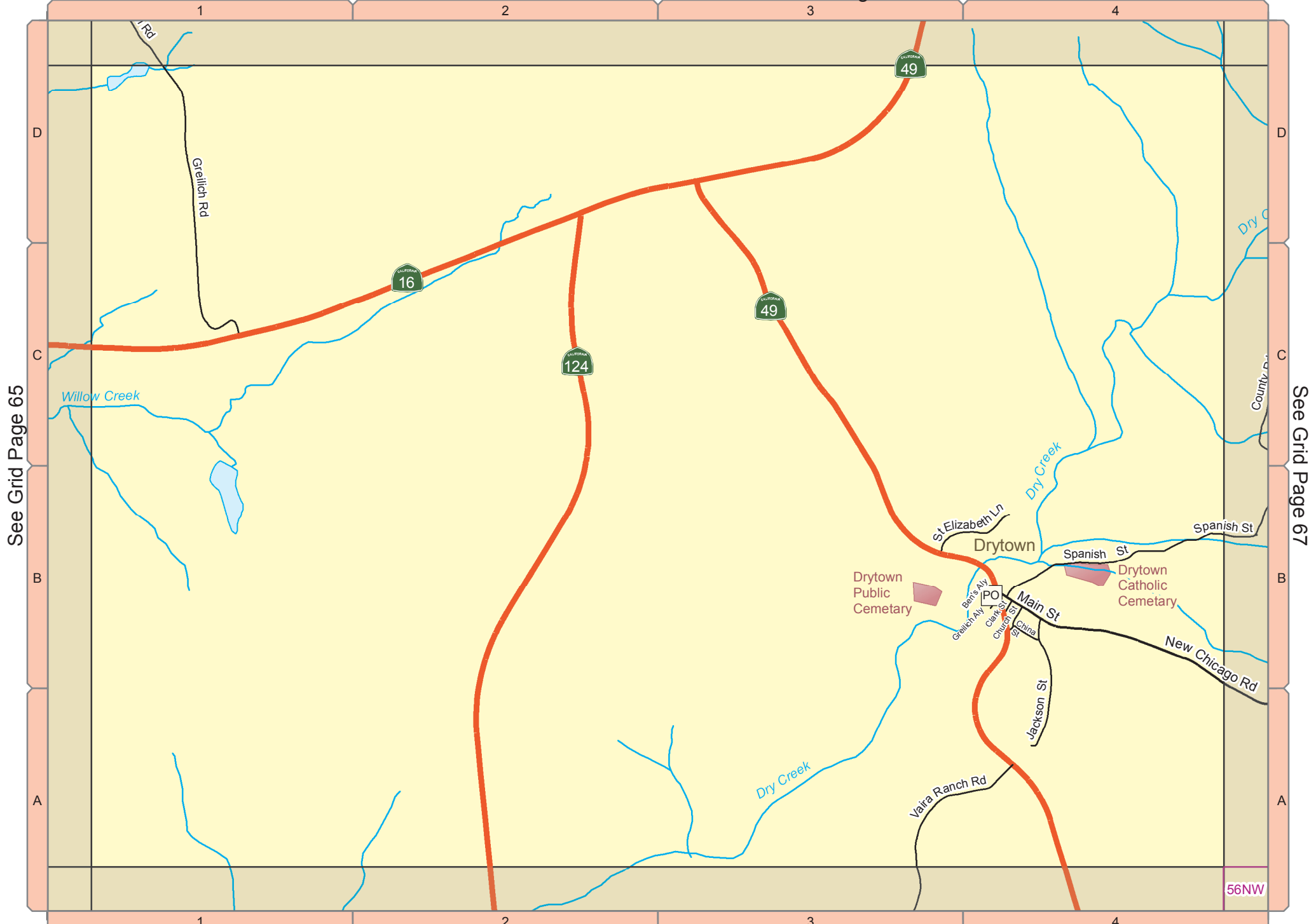
See Grid Page 63

See Grid Page 65

Grid Page 64

See Grid Page 53

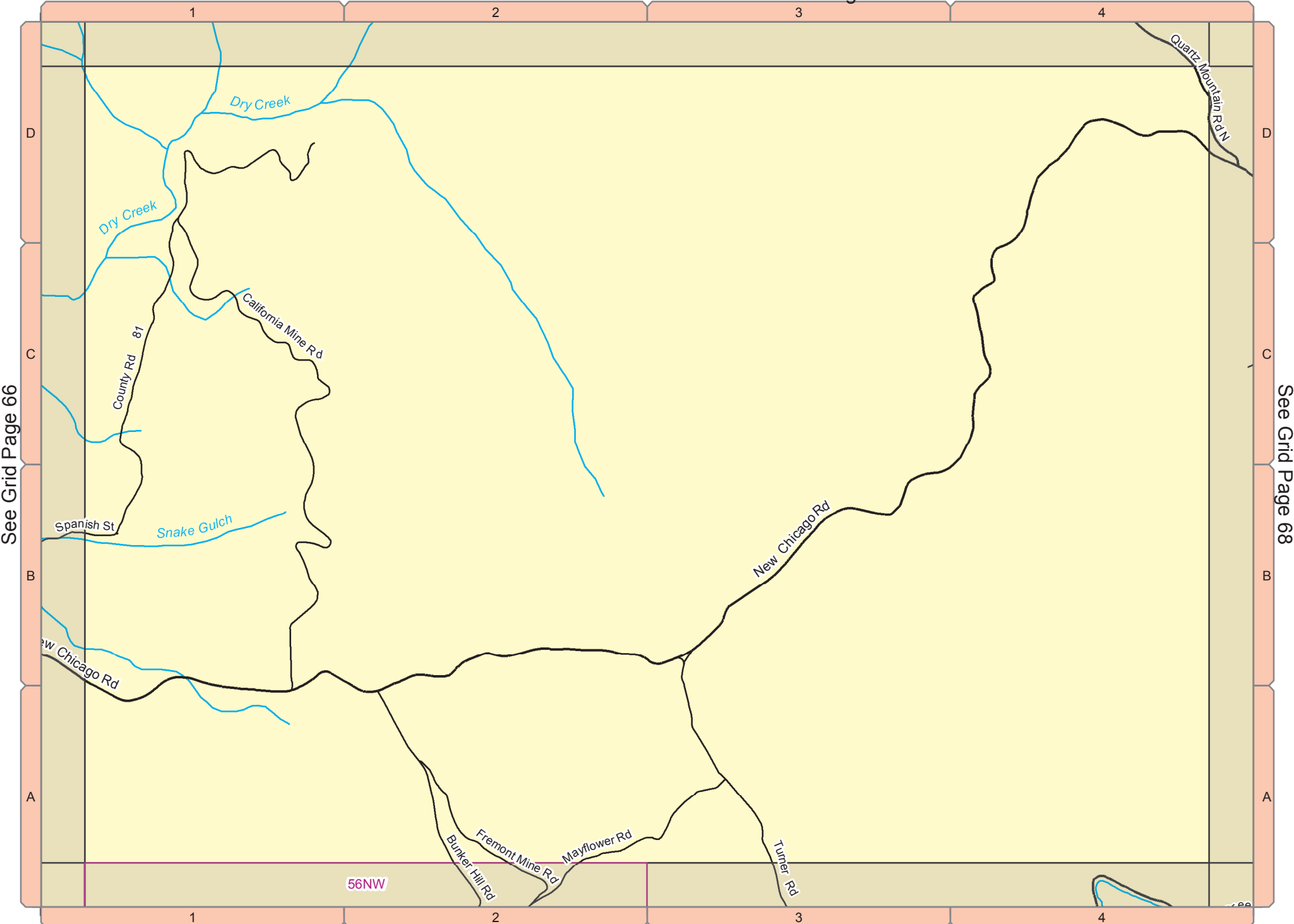




See Grid Page 65

See Grid Page 67

56NW



See Grid Page 66

See Grid Page 68

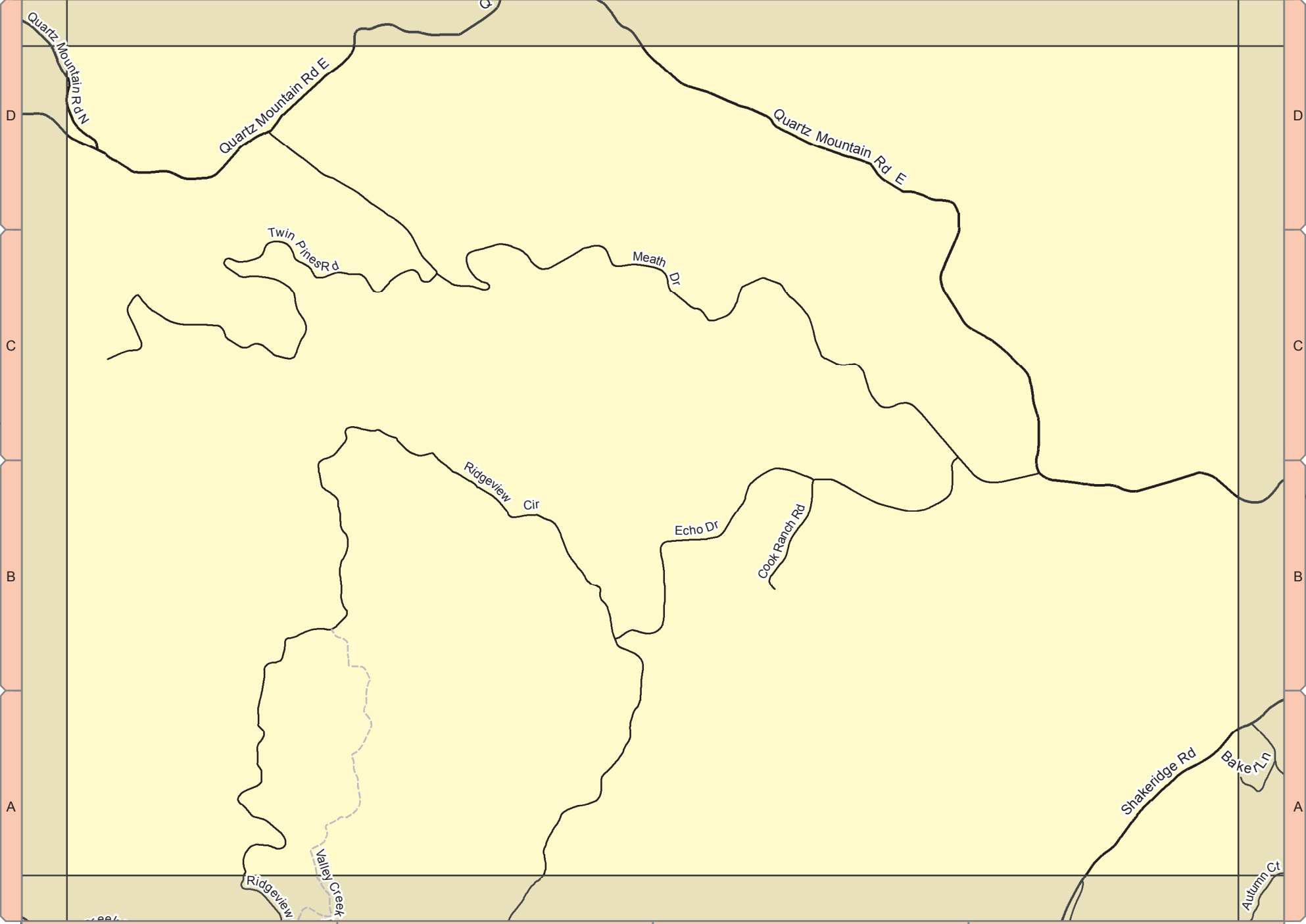
56NW

1

2

3

4



See Grid Page 67

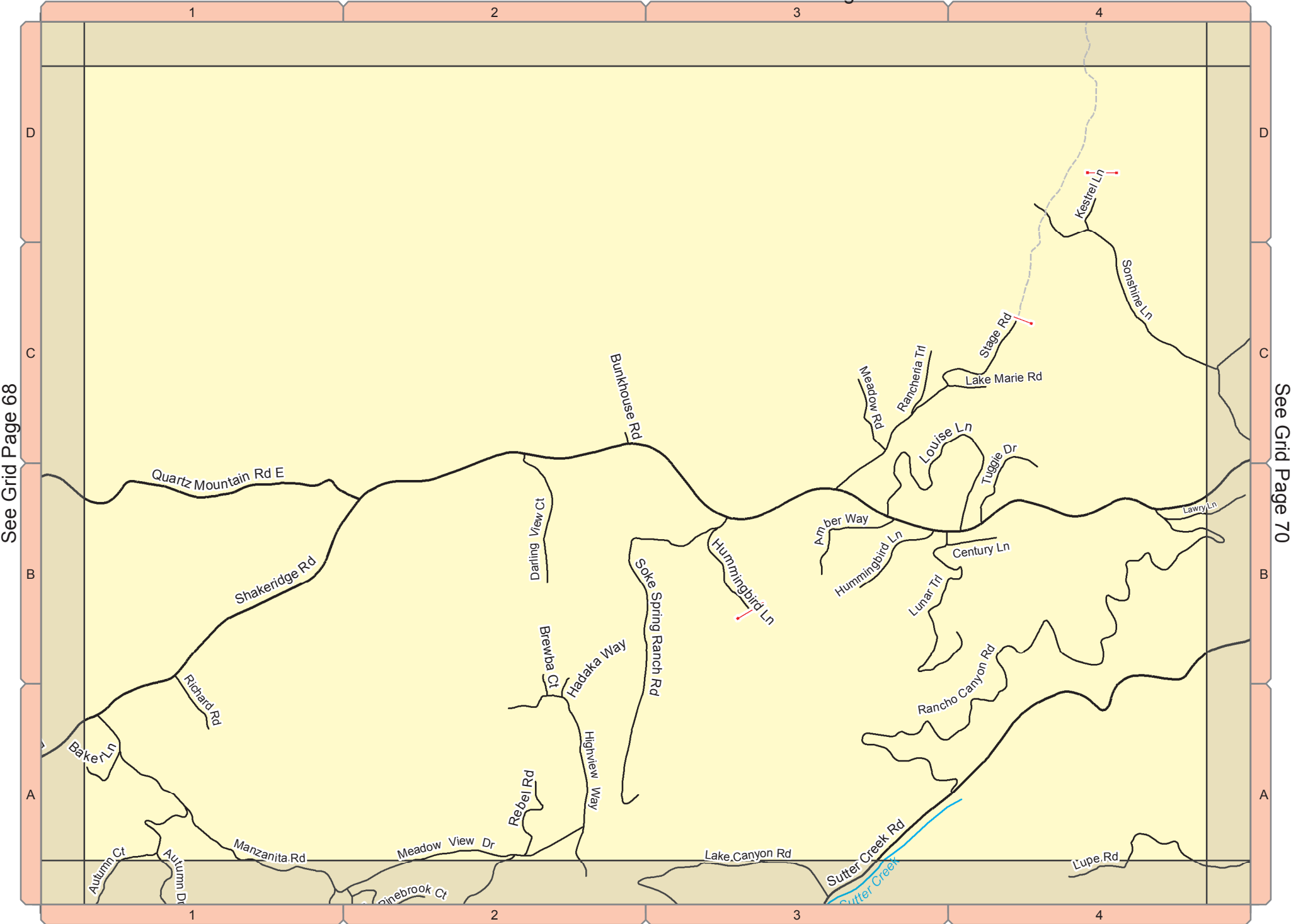
See Grid Page 69

1

2

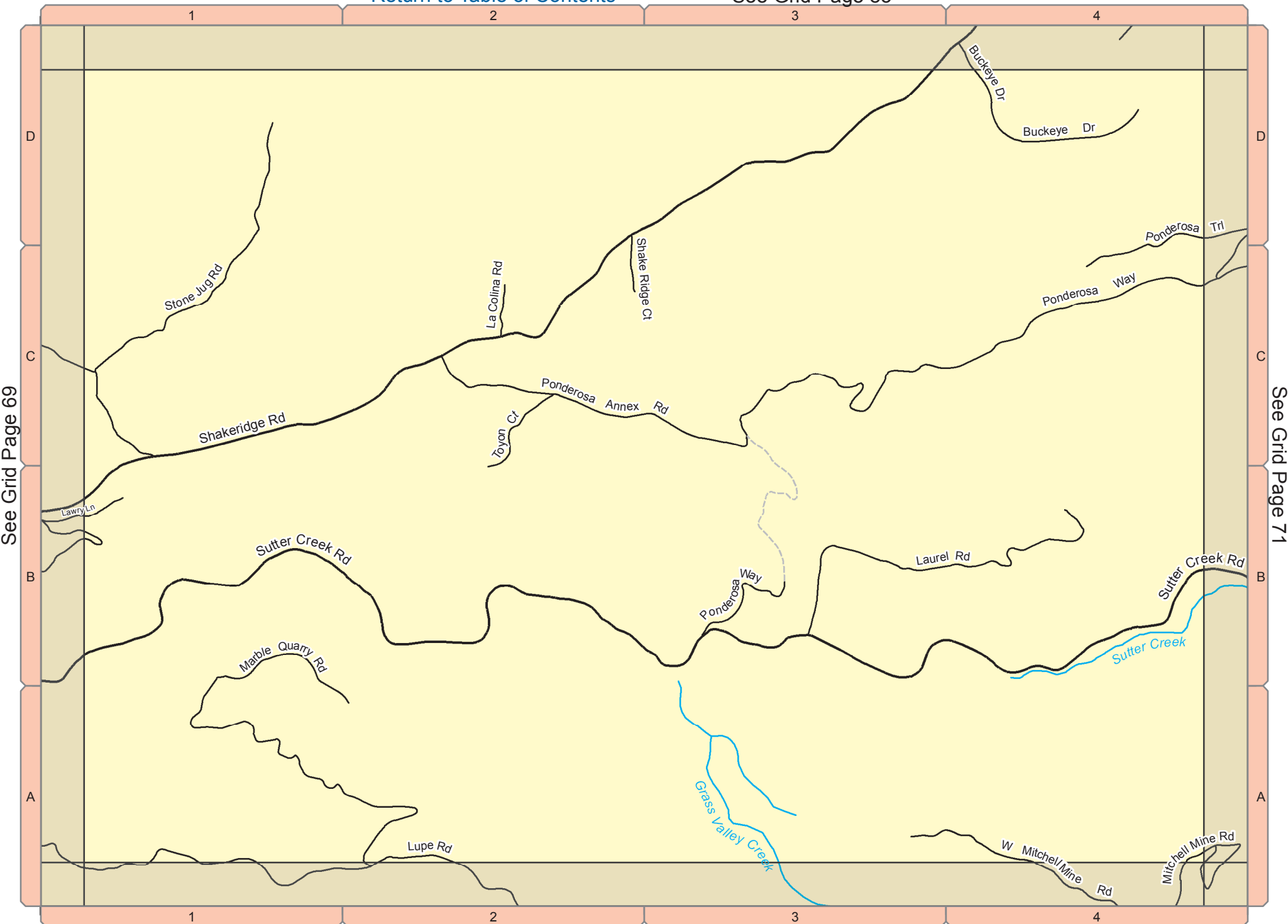
3

4



See Grid Page 68

See Grid Page 70



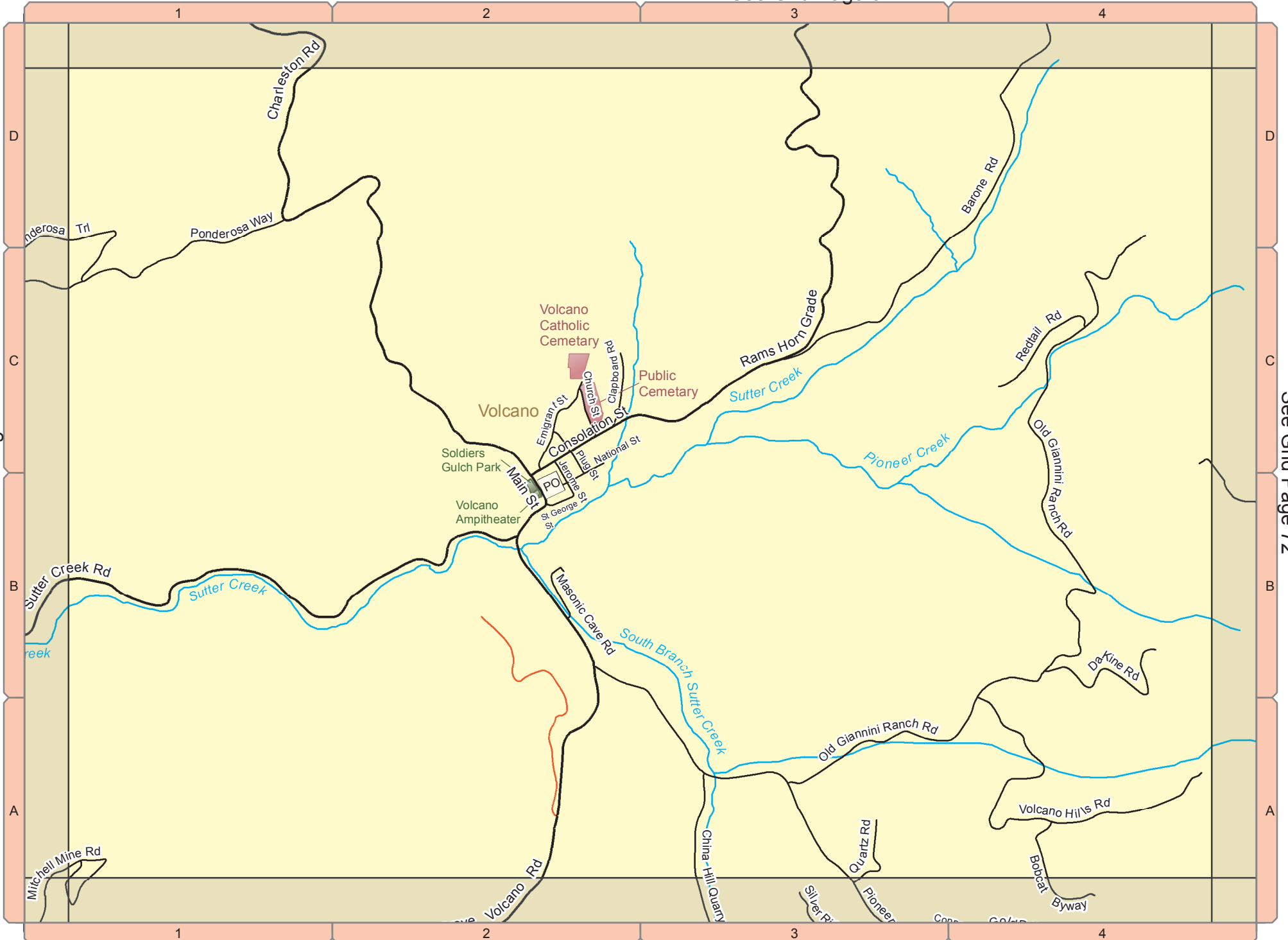
See Grid Page 69

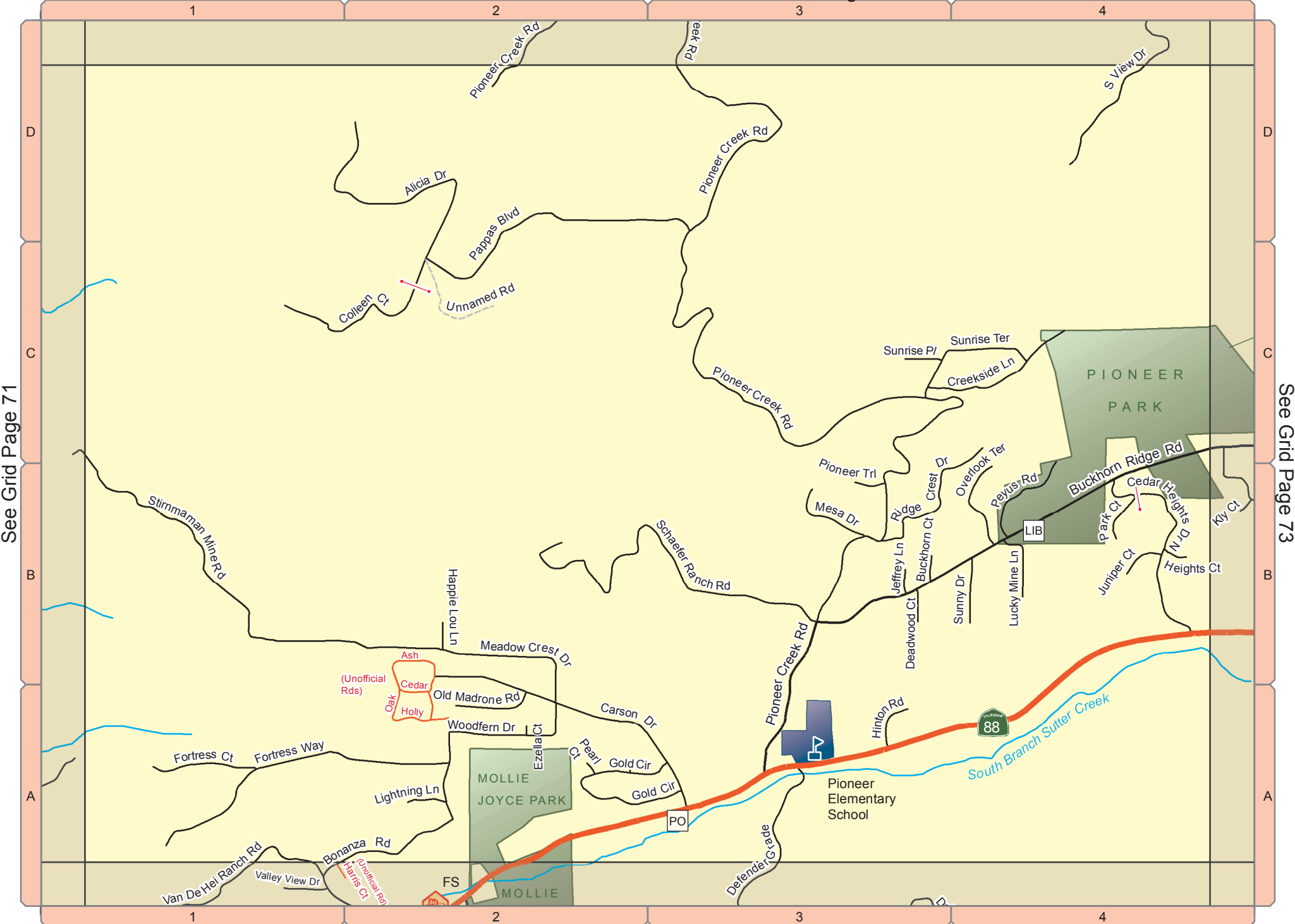
See Grid Page 71



See Grid Page 70

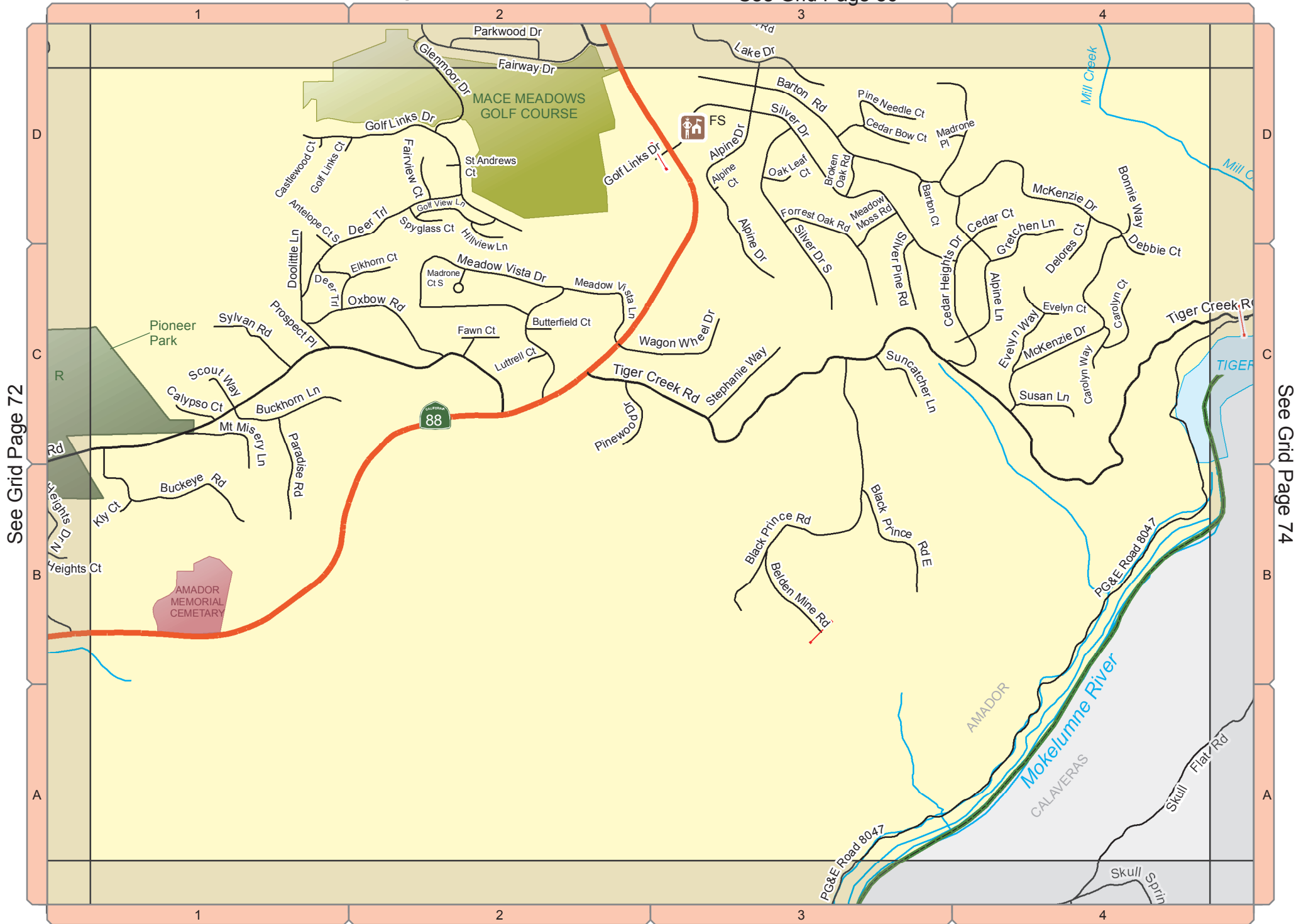
See Grid Page 72





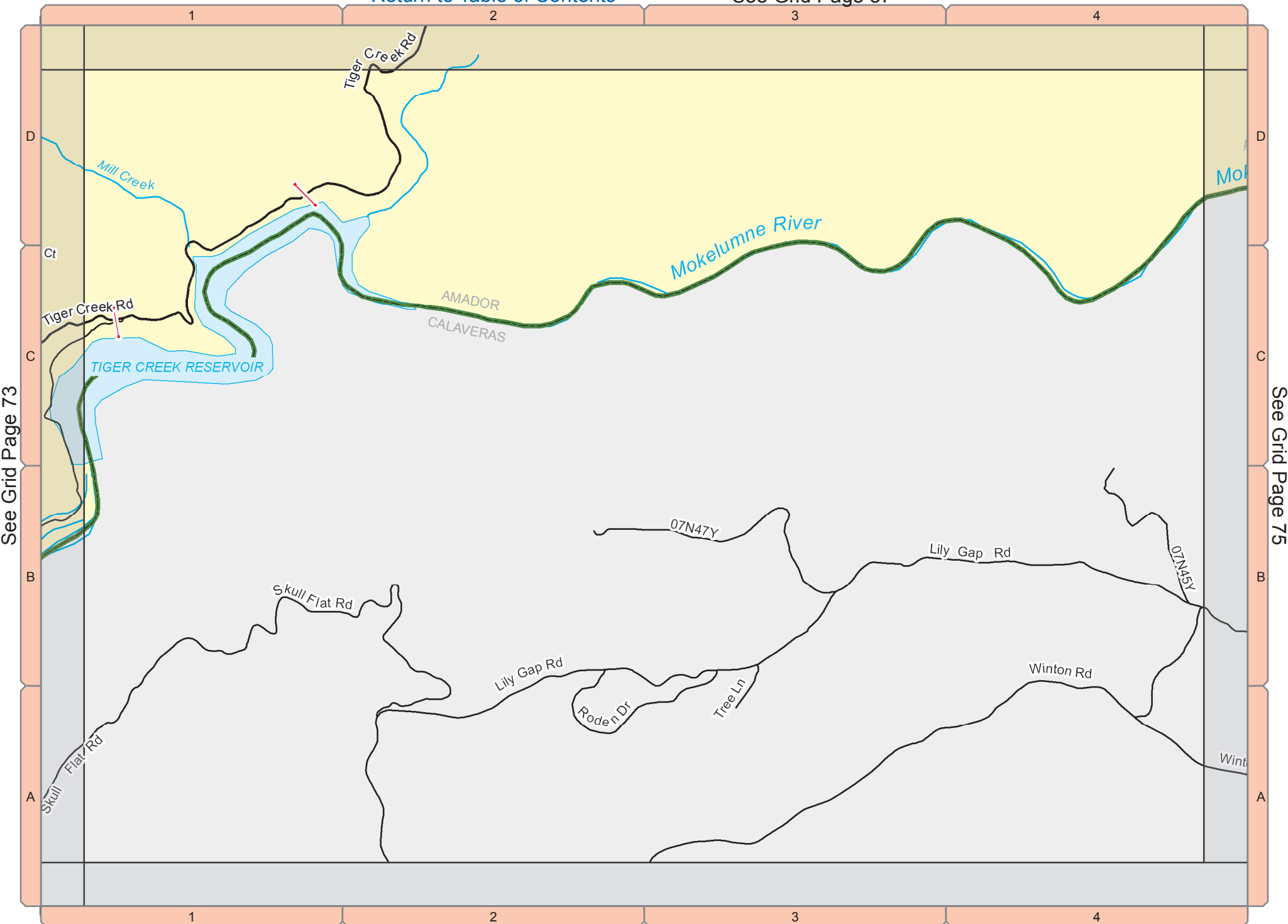
See Grid Page 71

See Grid Page 73



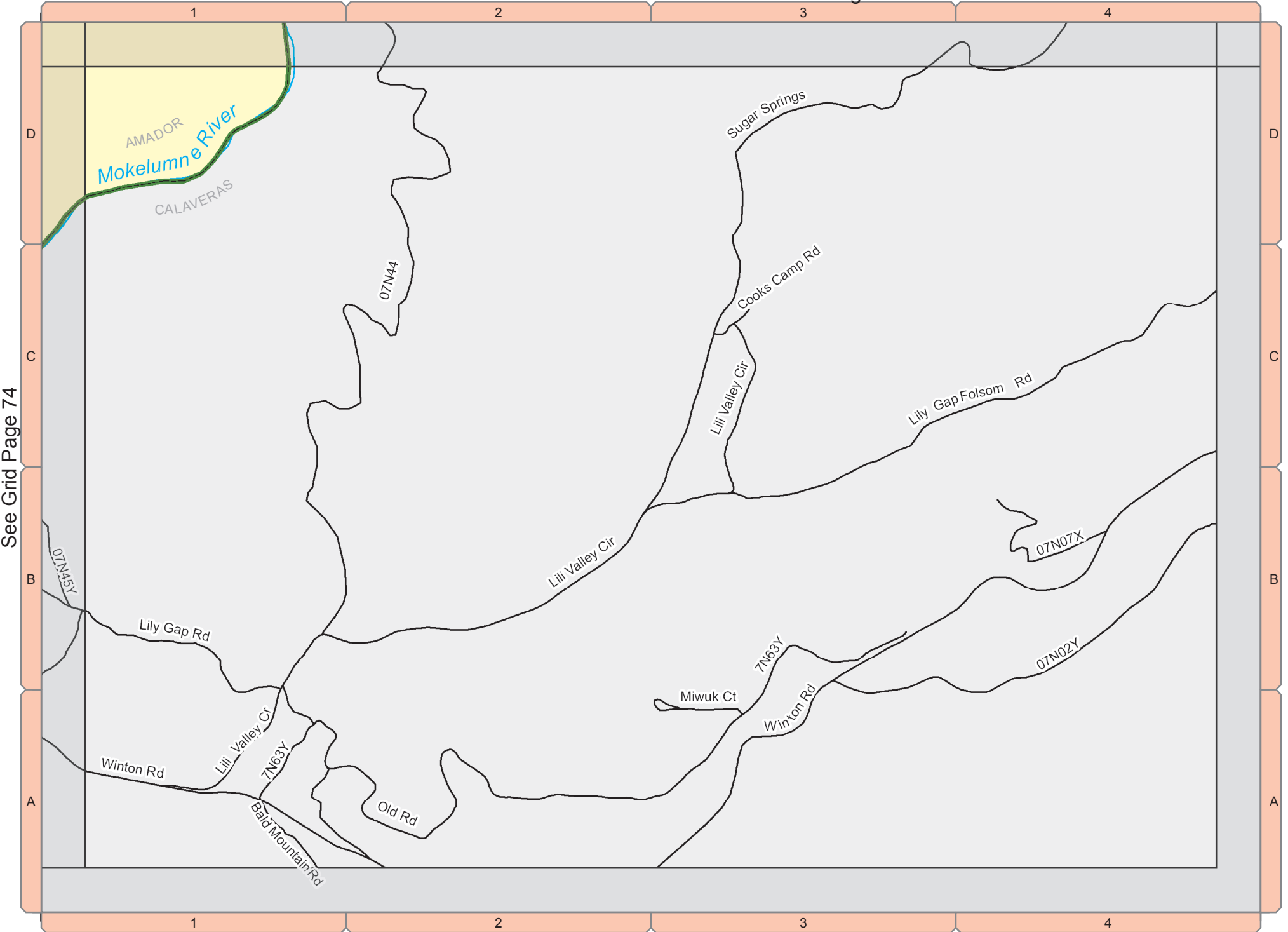
See Grid Page 72

See Grid Page 74

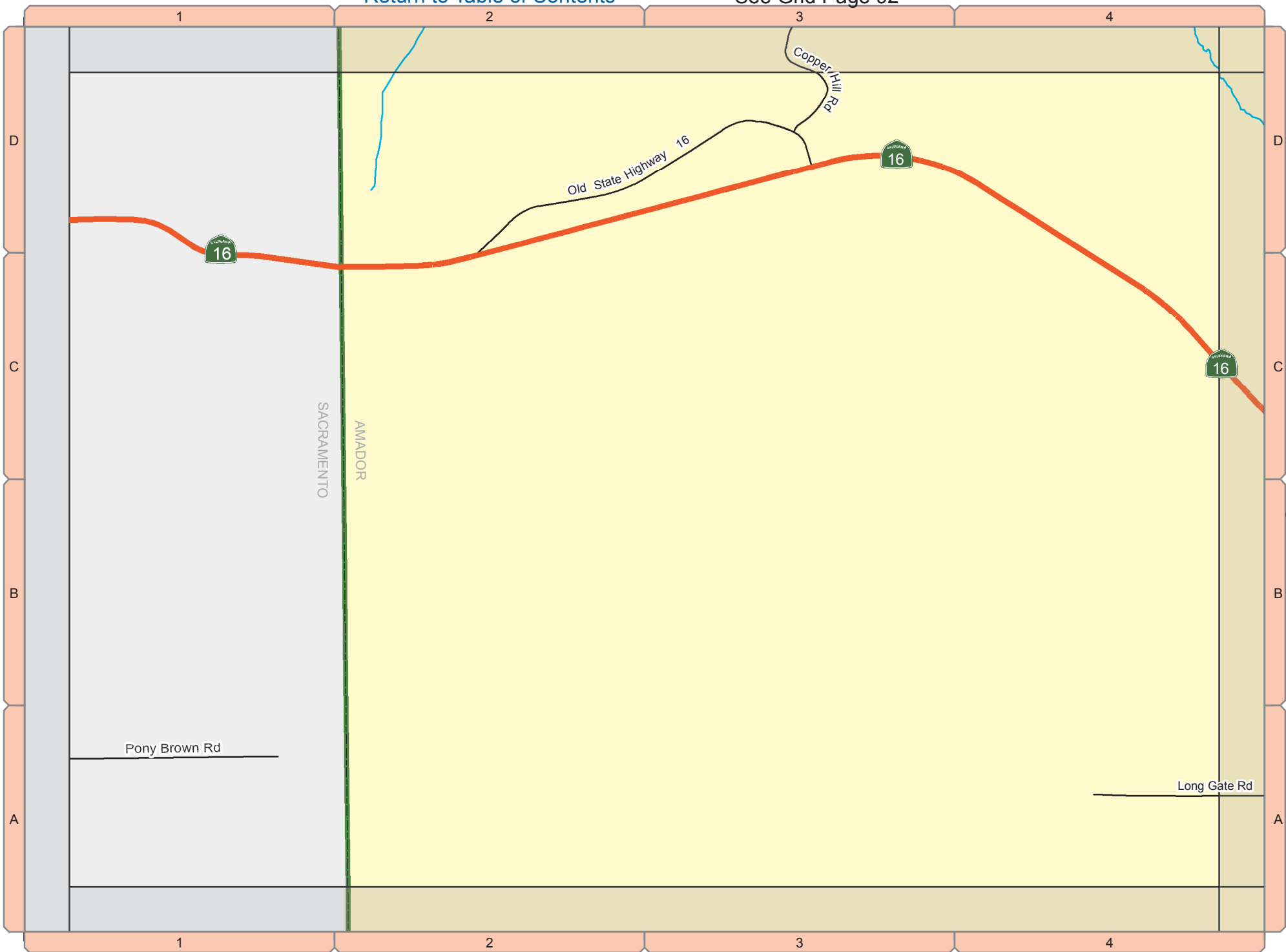


See Grid Page 73

See Grid Page 75



See Grid Page 74



1

2

3

4

D

D

C

C

B

B

A

A

16

16

16

SACRAMENTO

AMADOR

Old State Highway 16

Copper Hill Rd

Pony Brown Rd

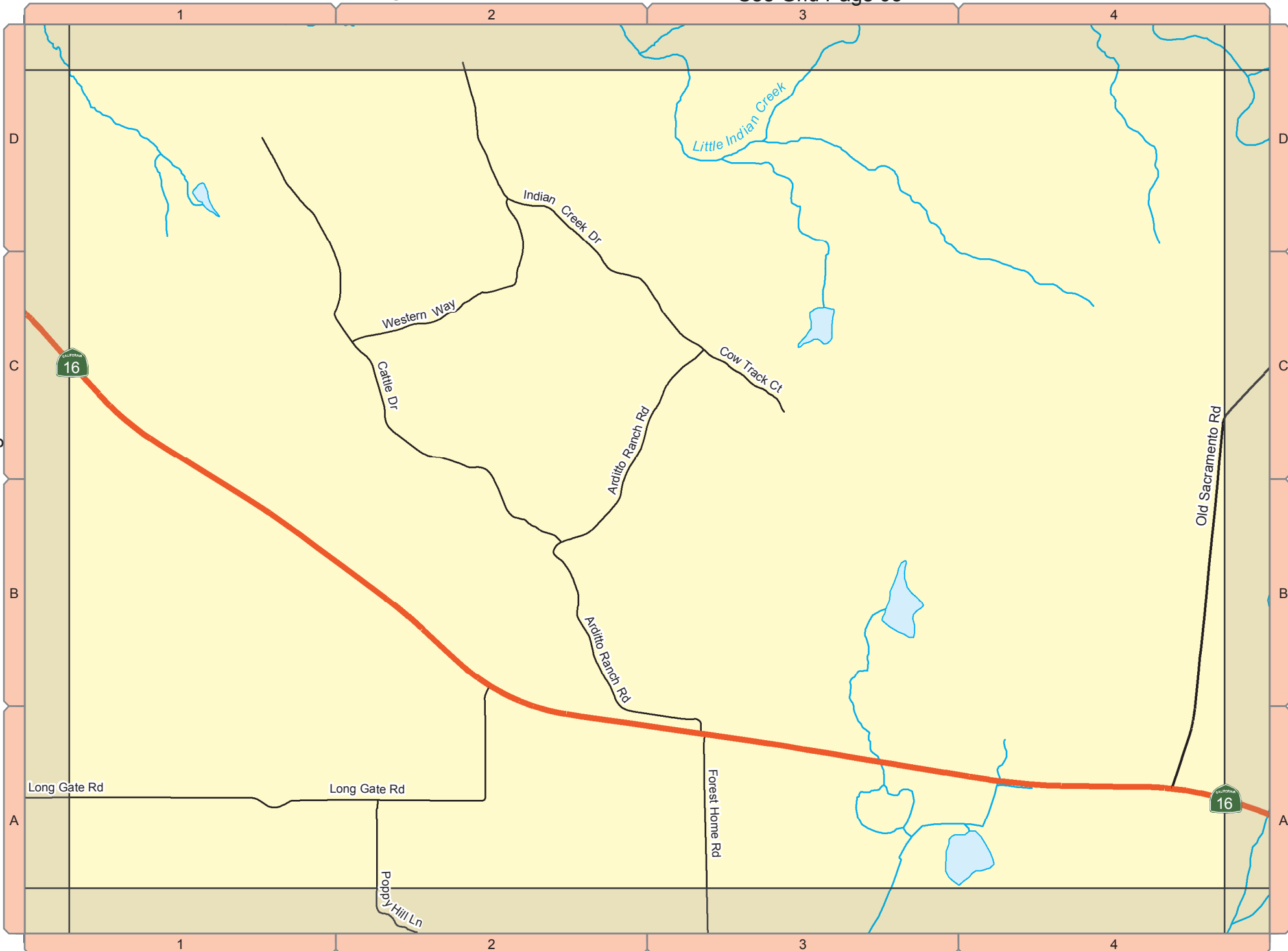
Long Gate Rd

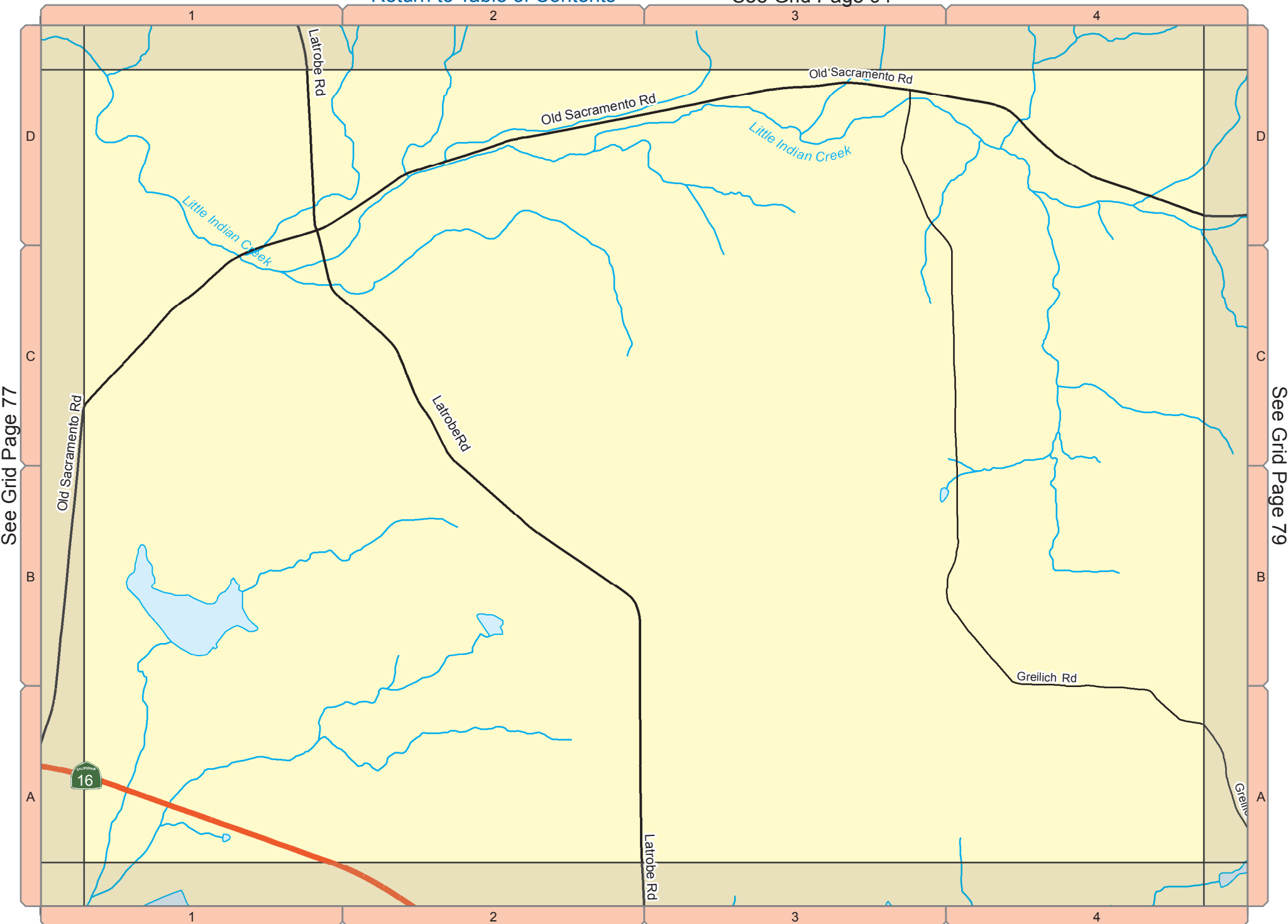
1

2

3

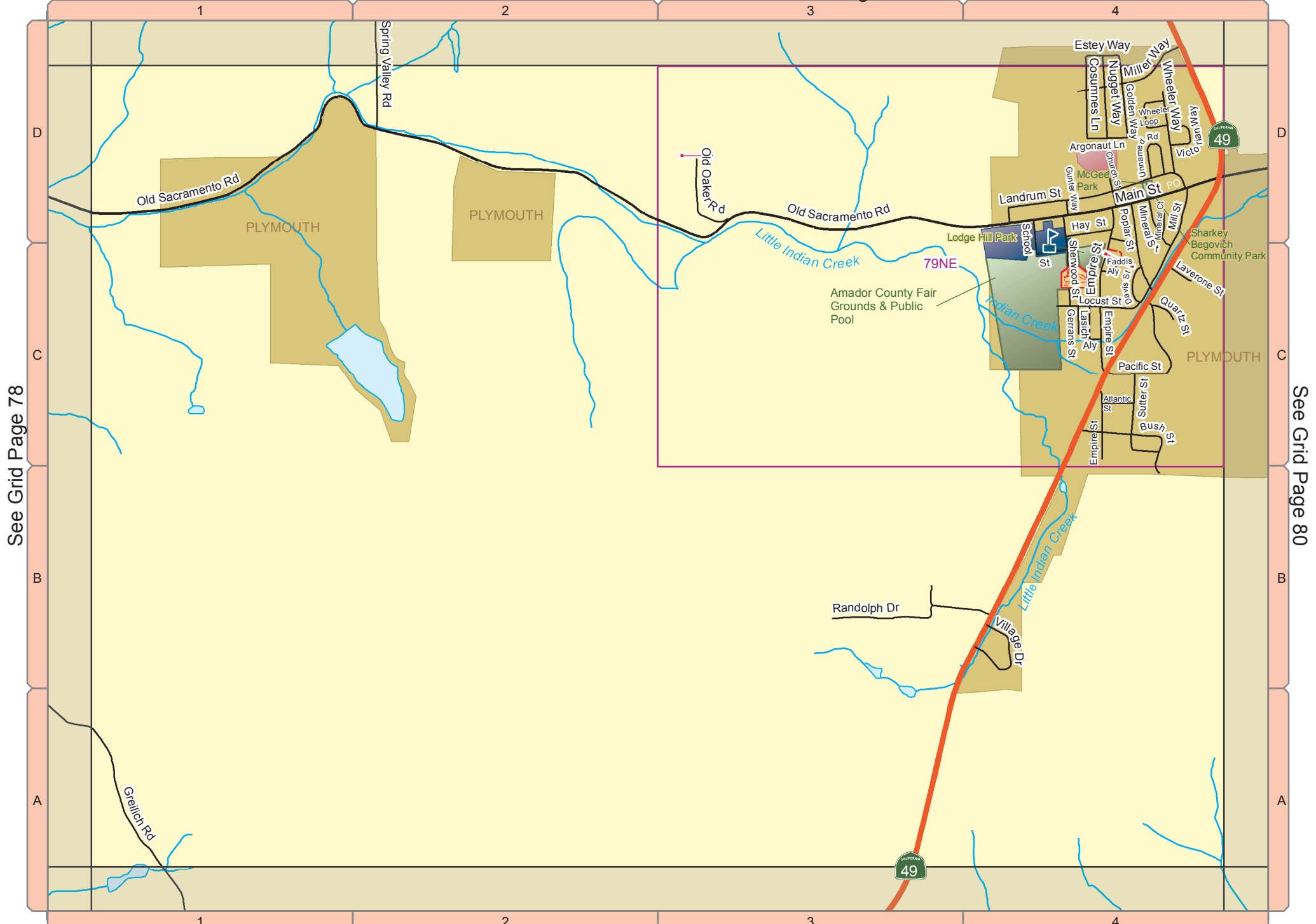
4





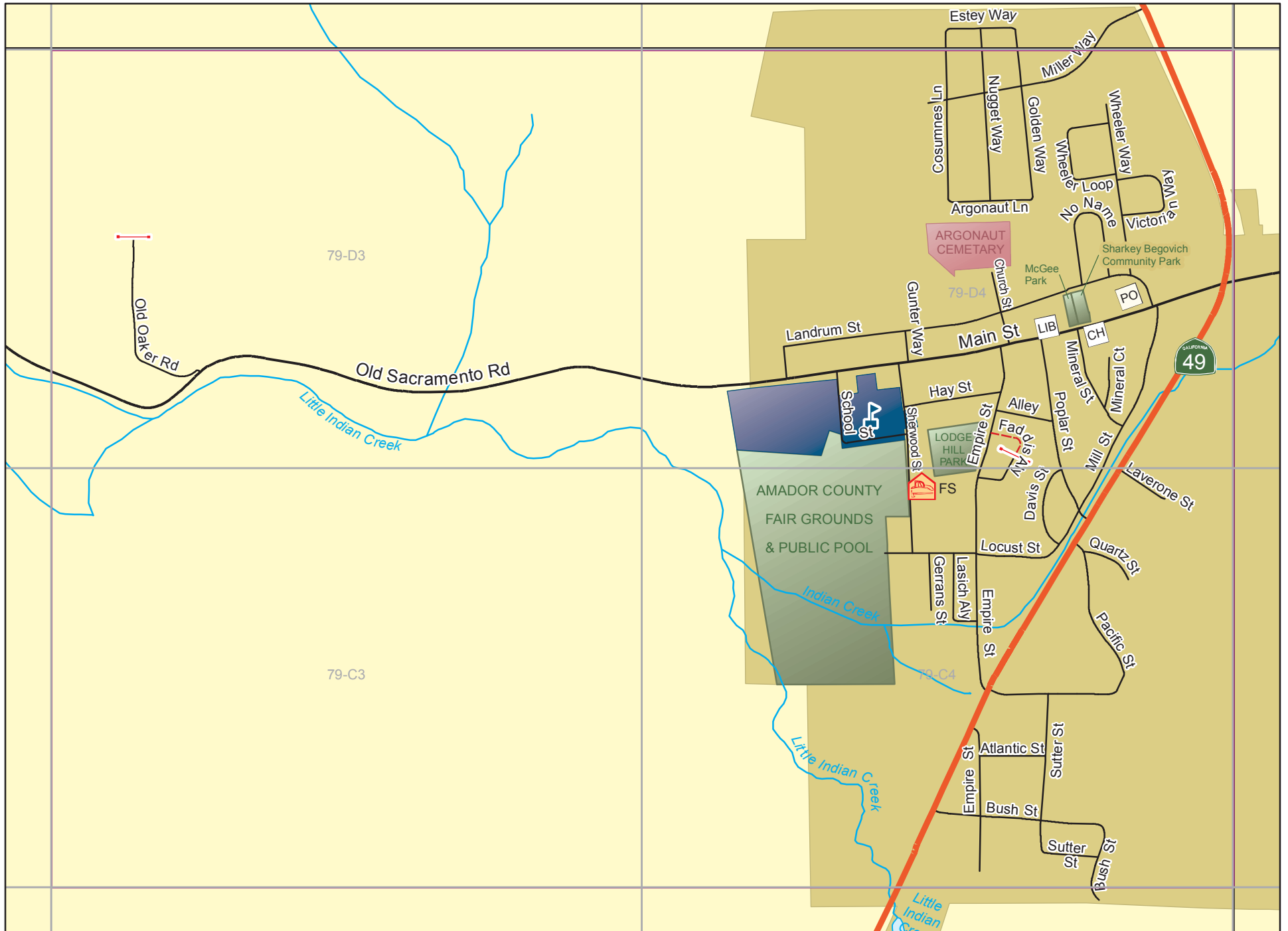


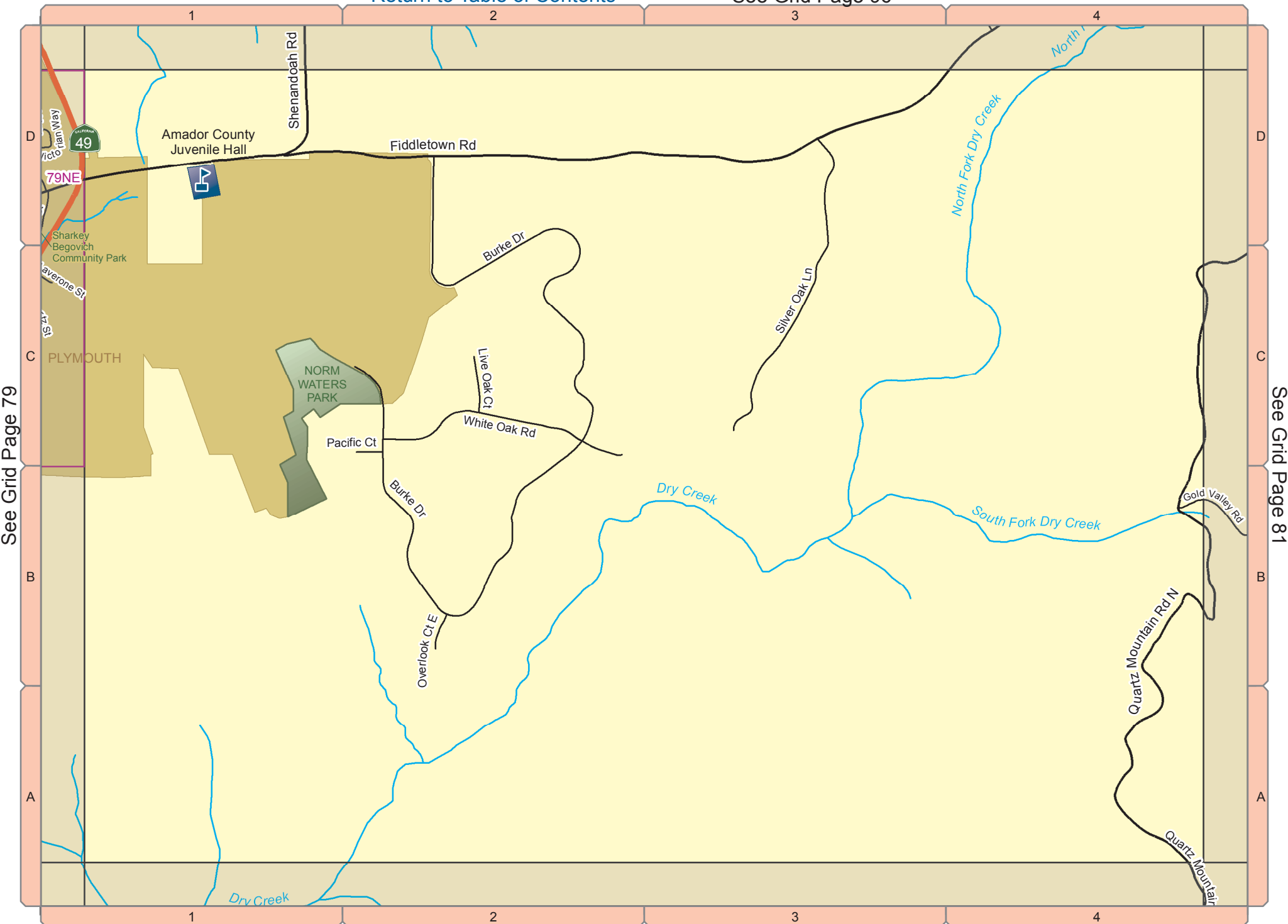
page left blank intentionally



See Grid Page 78

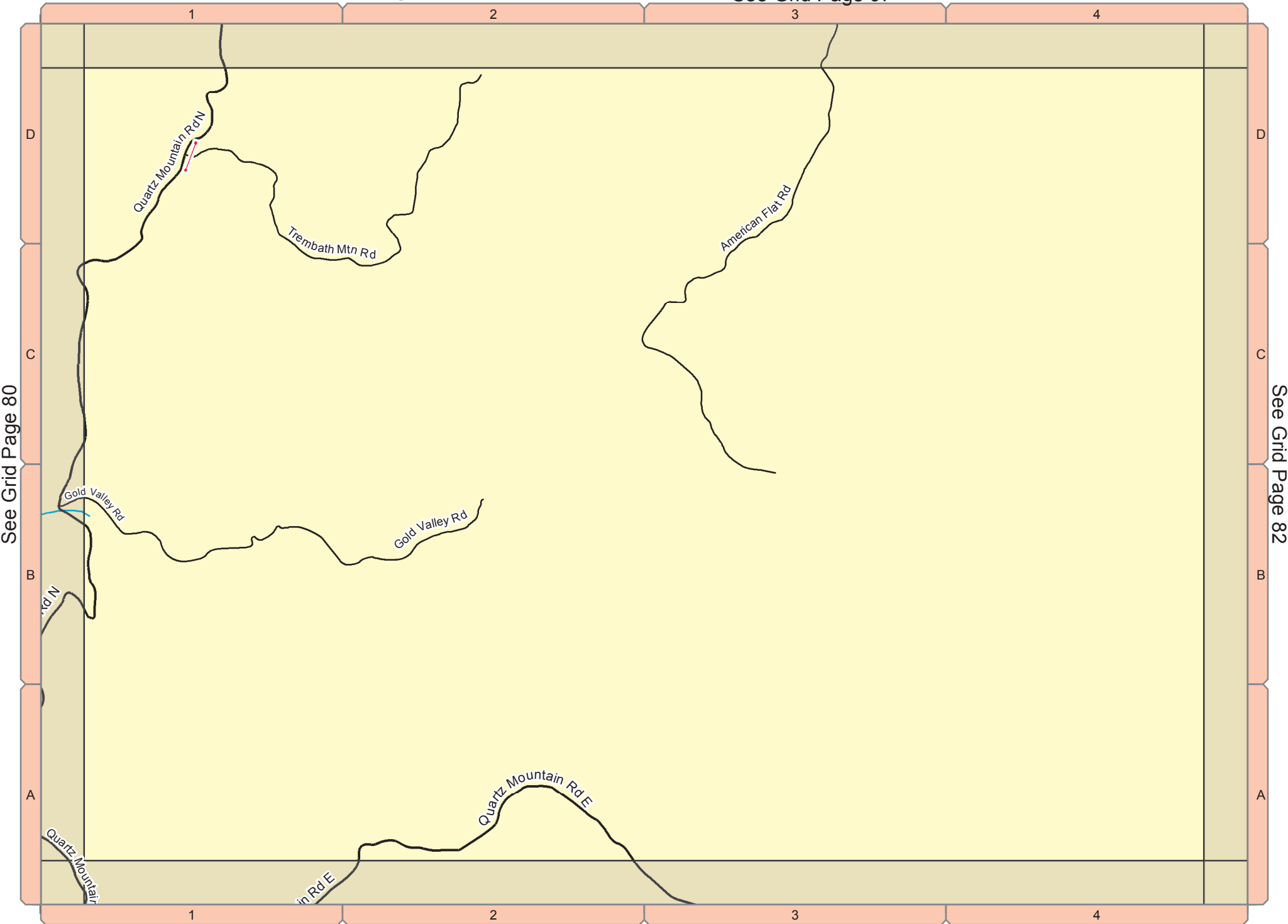
See Grid Page 80





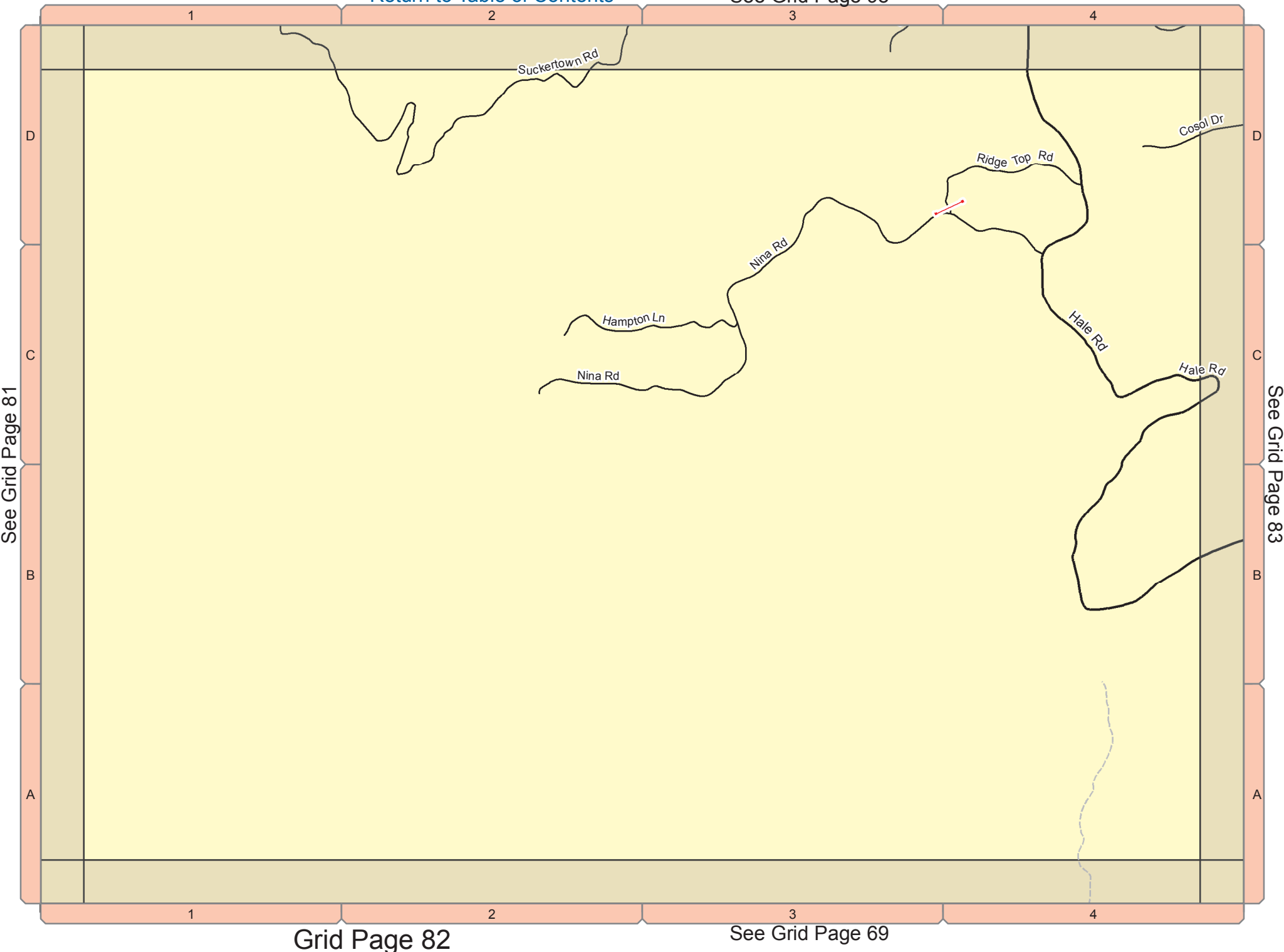
See Grid Page 79

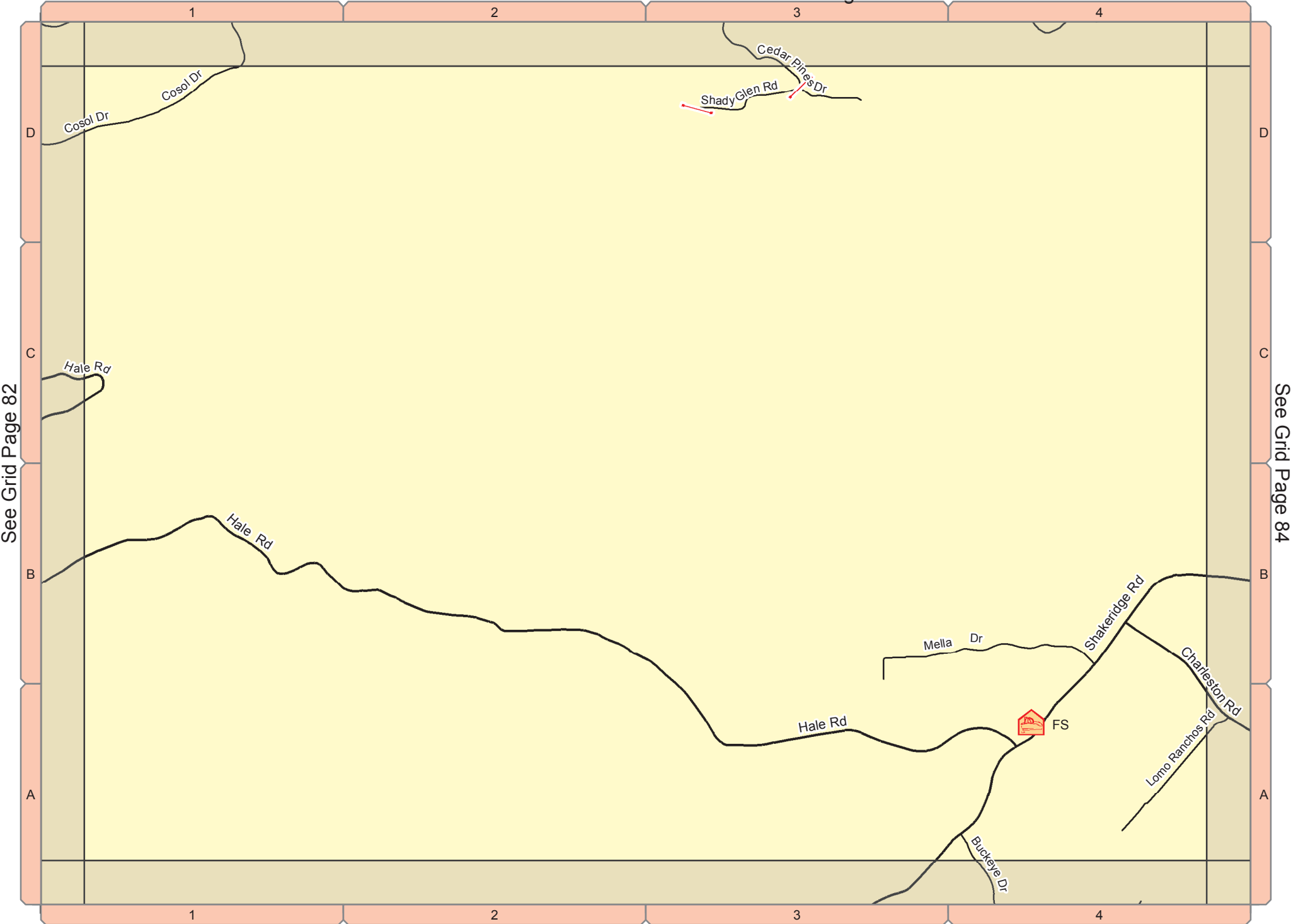
See Grid Page 81



See Grid Page 80

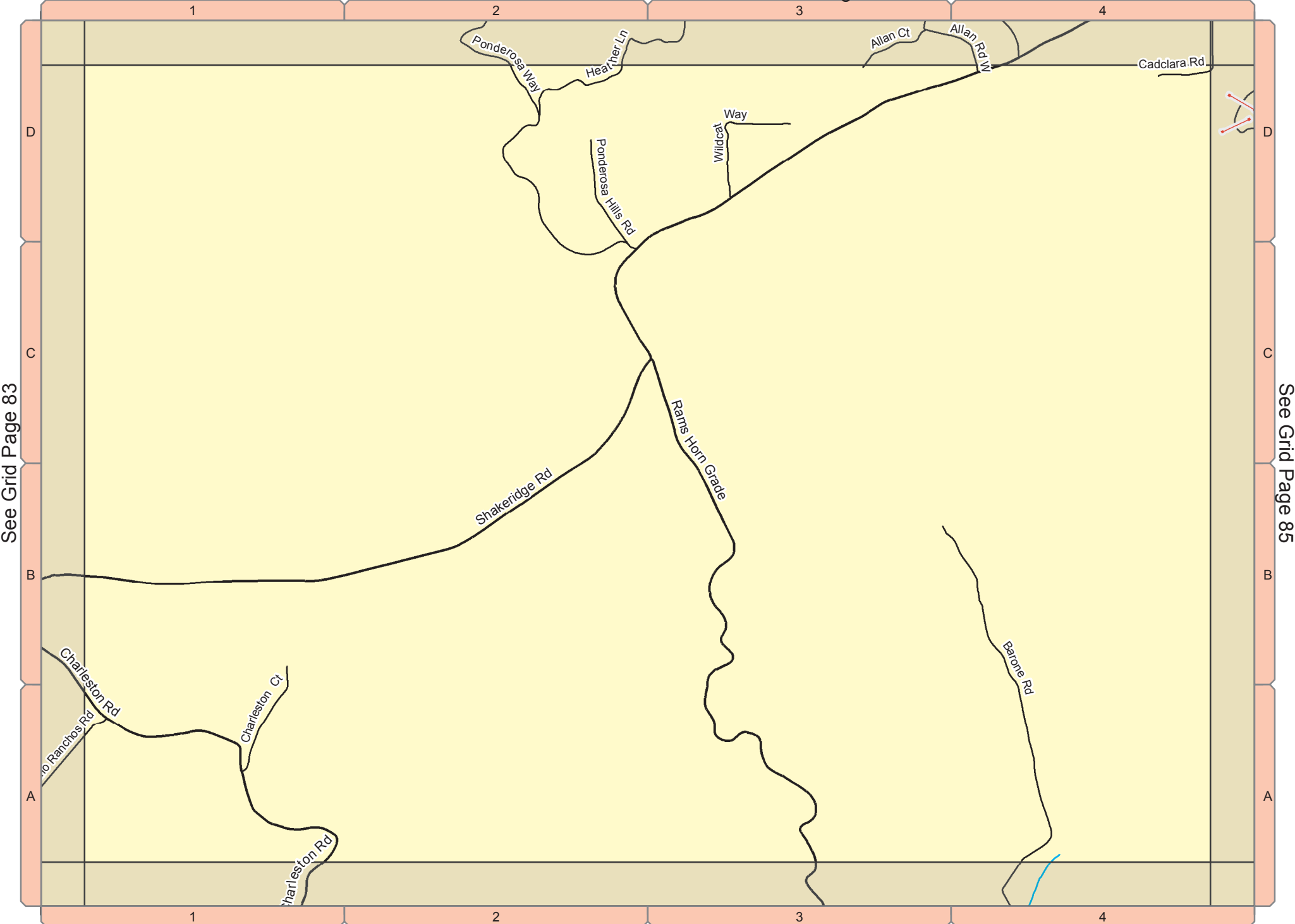
See Grid Page 82





See Grid Page 82

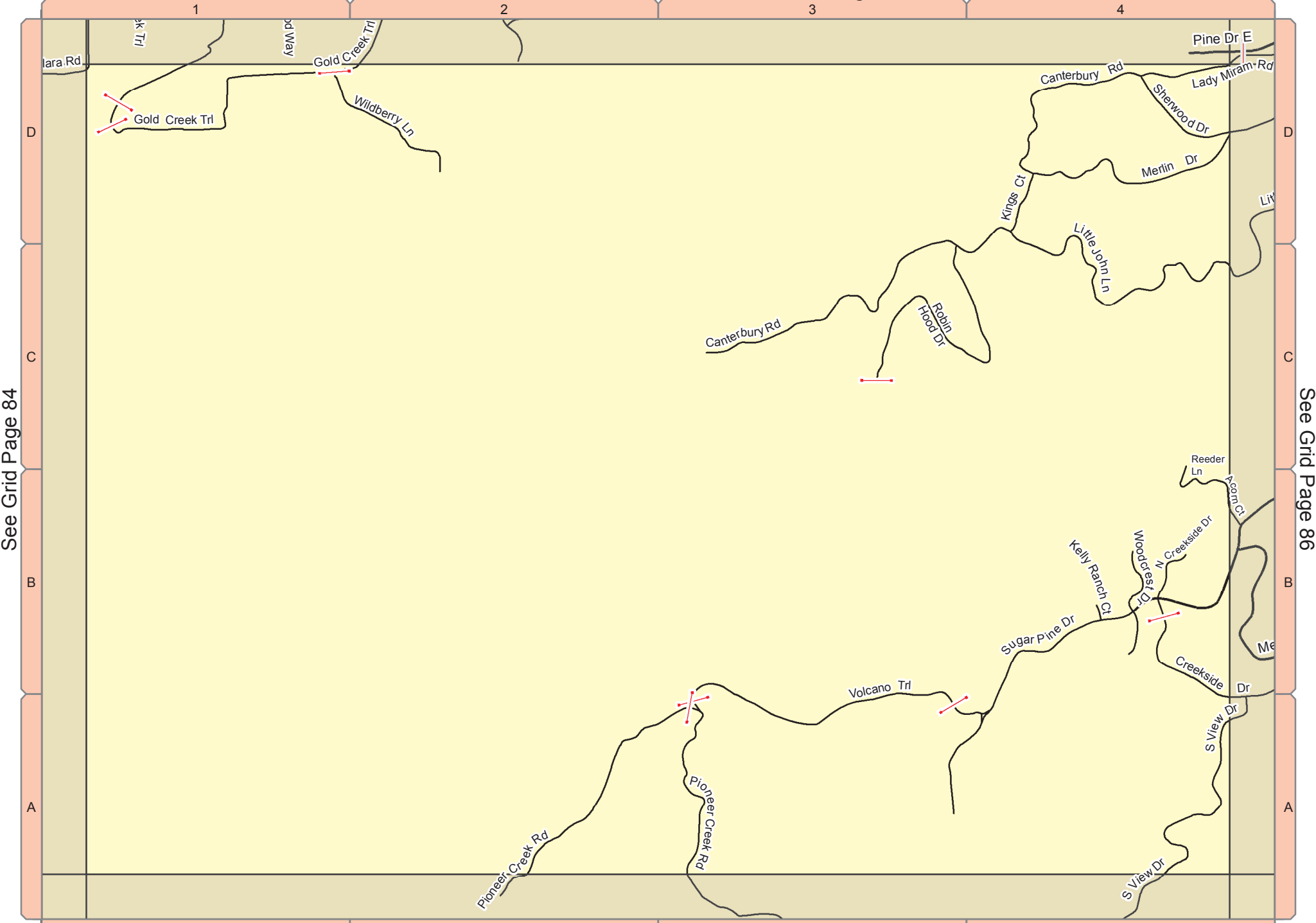
See Grid Page 84



See Grid Page 83

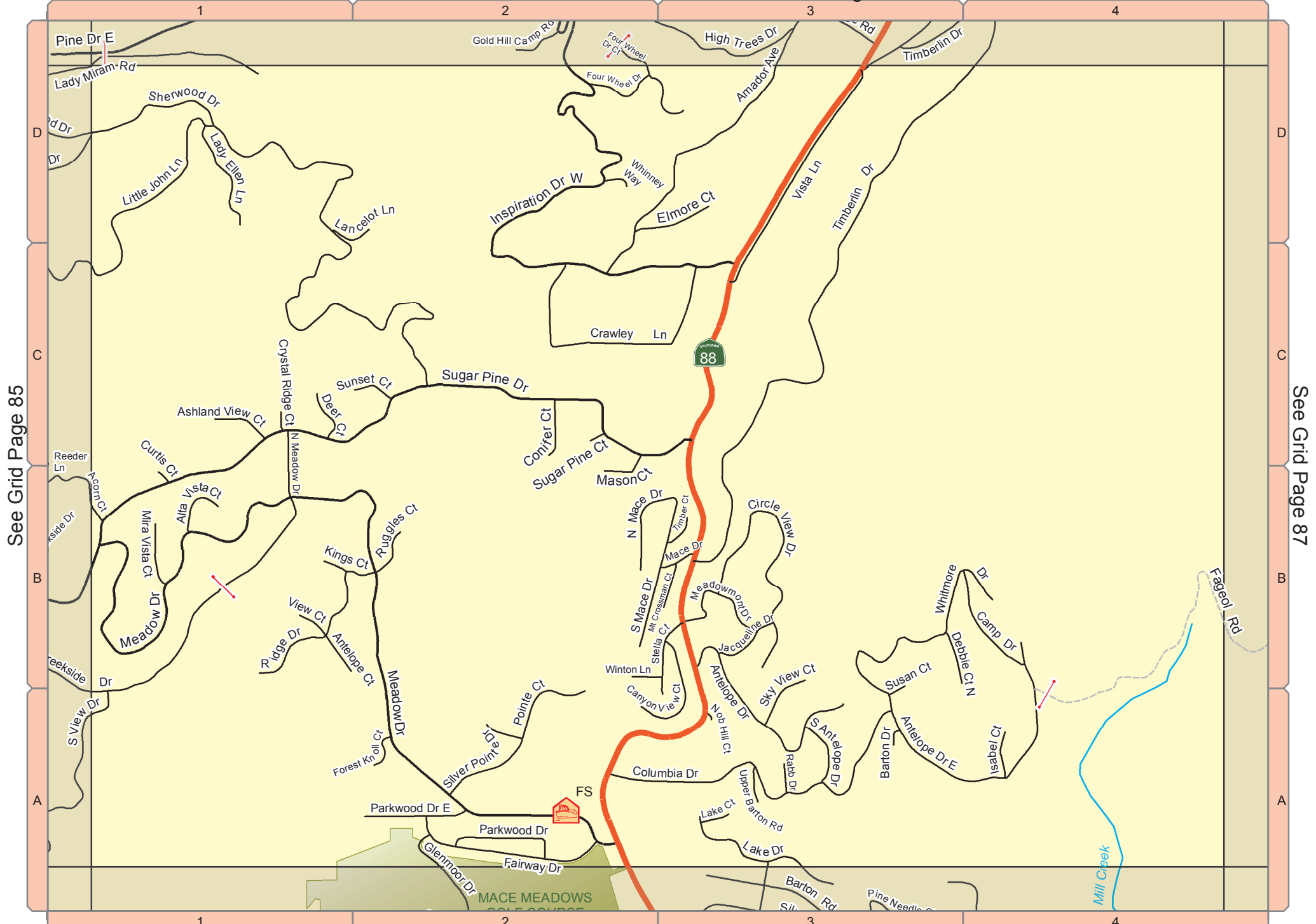
See Grid Page 85





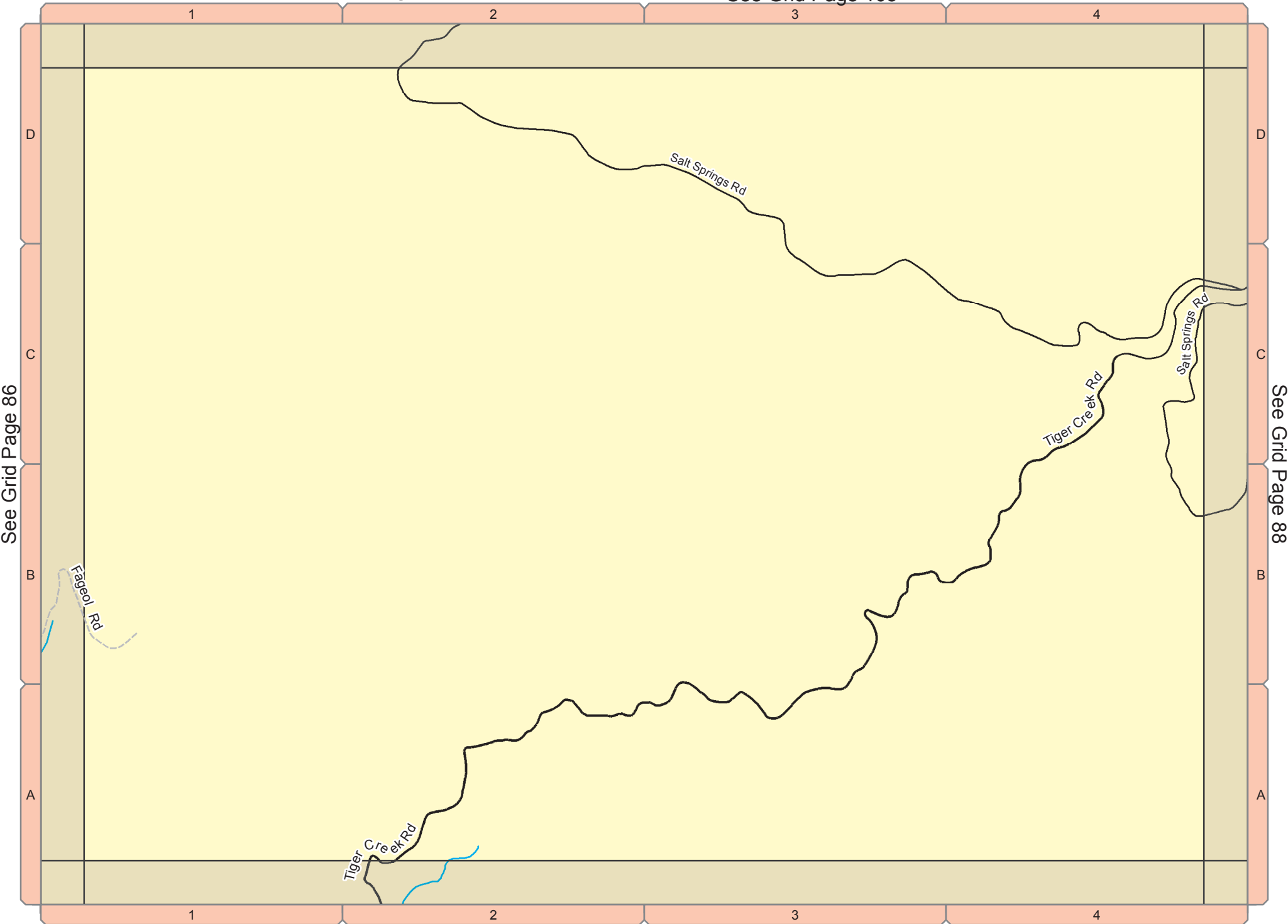
See Grid Page 84

See Grid Page 86



See Grid Page 85

See Grid Page 87

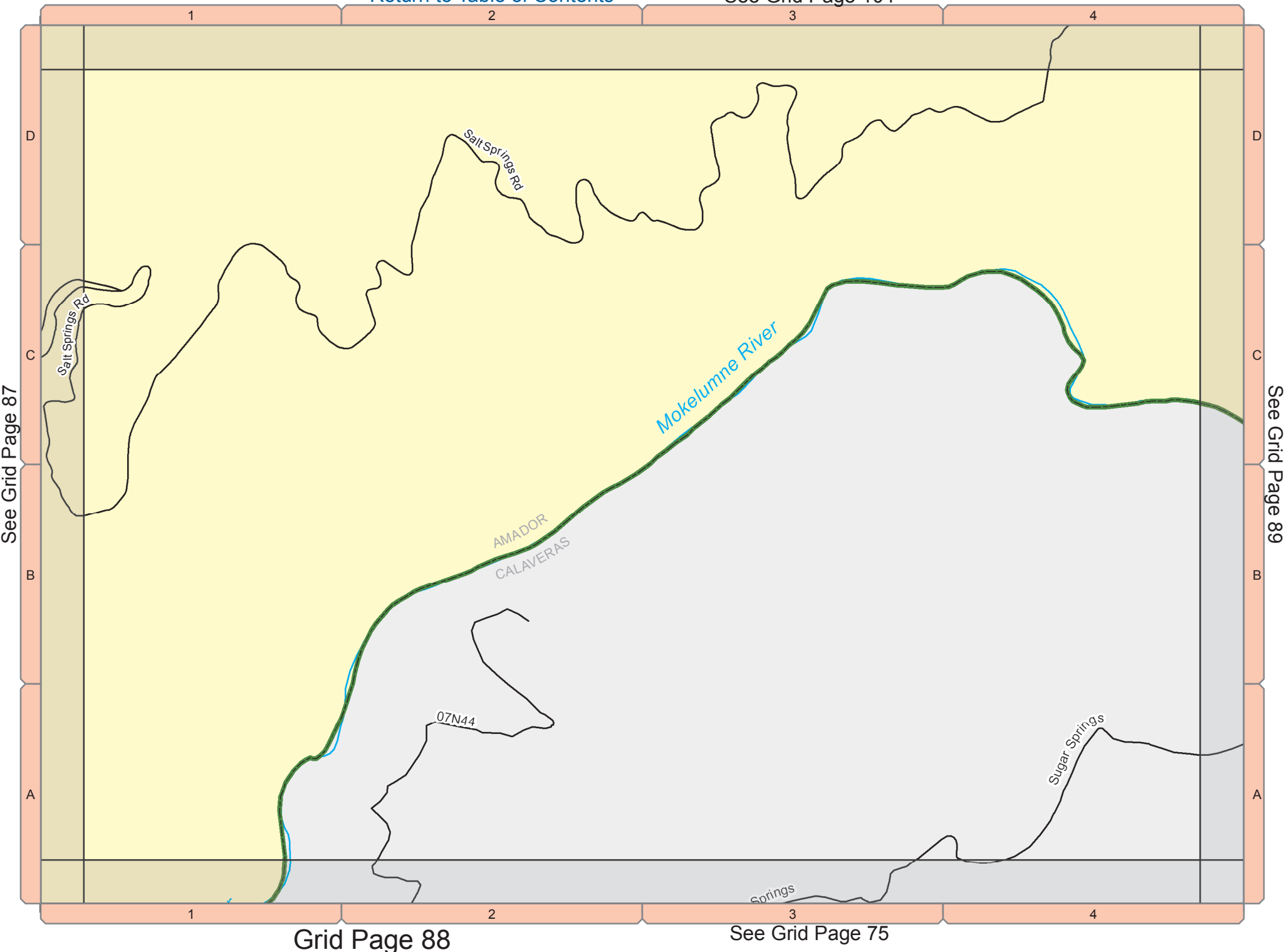


See Grid Page 86

See Grid Page 88

[Return to Table of Contents](#)

[See Grid Page 74](#)

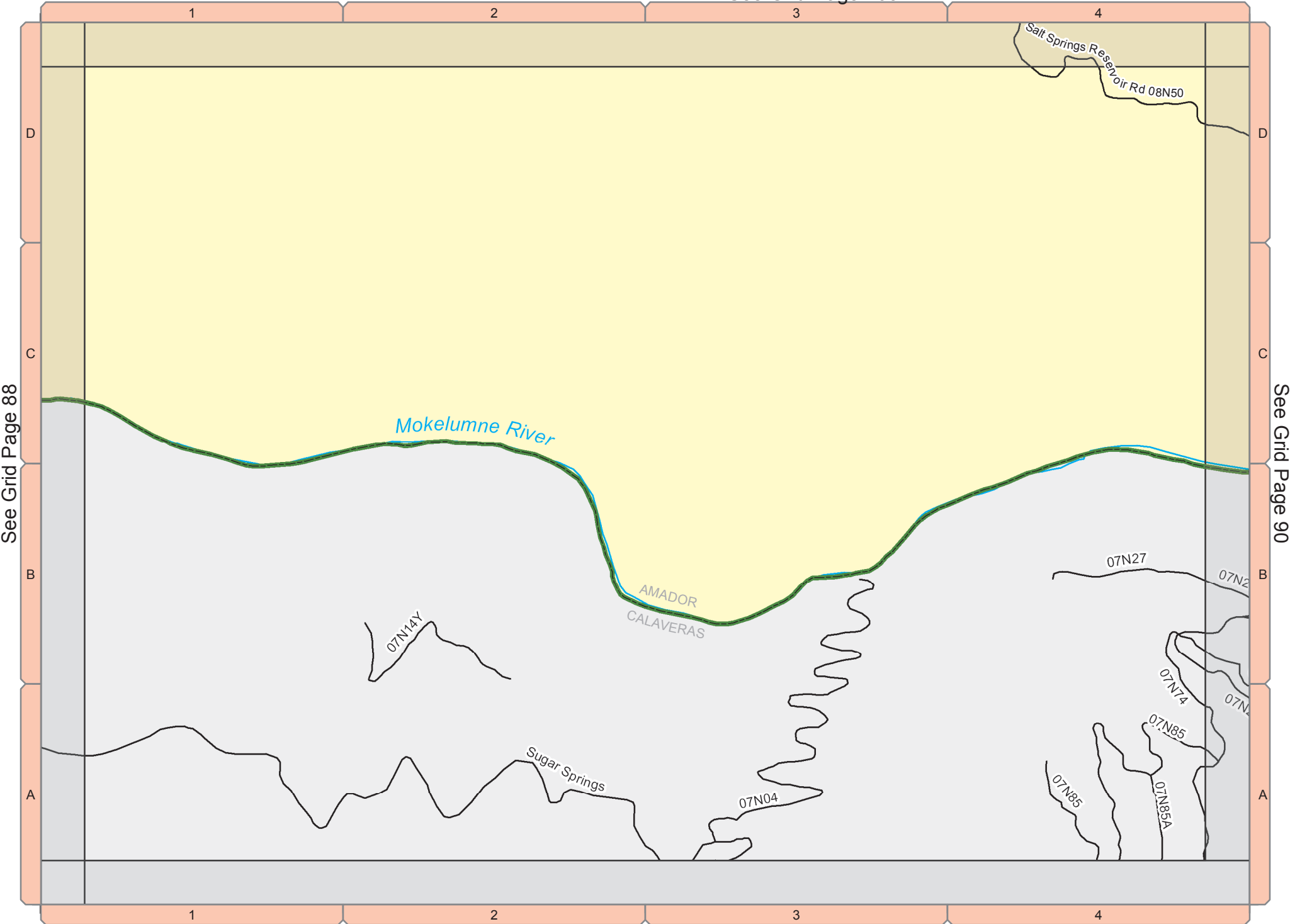


See Grid Page 87

See Grid Page 89

Grid Page 88

See Grid Page 75



See Grid Page 88

See Grid Page 90

1

2

3

4

N50

D

D

Salt Springs Rd

Salt Springs Reservoir Rd 08N50

Mokelumne River

AMADOR  
CALAVERAS

07N08

See Grid Page 91

C

C

See Grid Page 89

B

B

07N27

07N33B

07N33

07N33A

07N33

07N40

07N33

07N33

07N28Y

07N74

07N10Y

07N11Y

07N08

07N40

07N85

07N27

07N27

07N79

07N80

07N80

07N80A

A

A

07N27

07N27

07N10

07N80

07N80

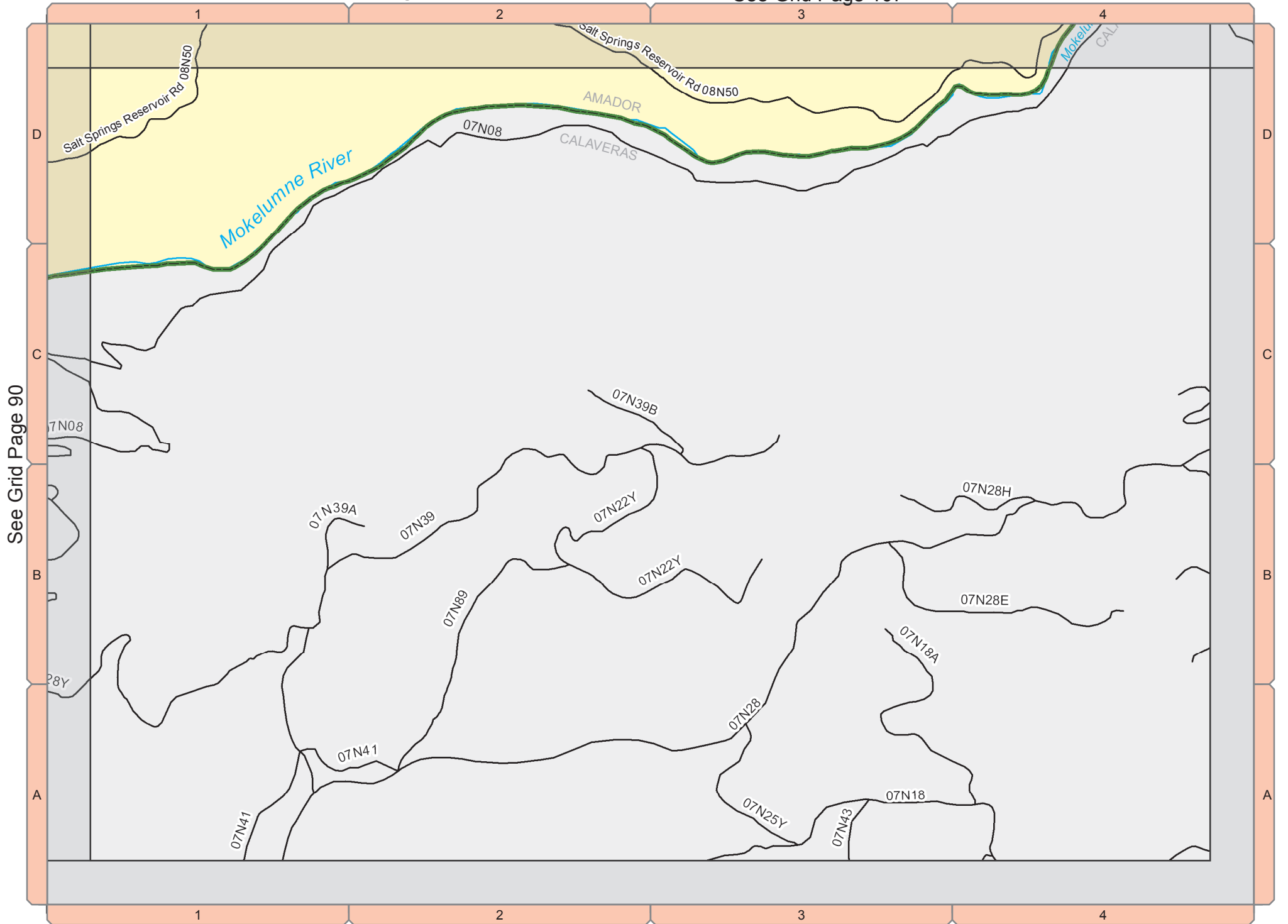
07N80A

1

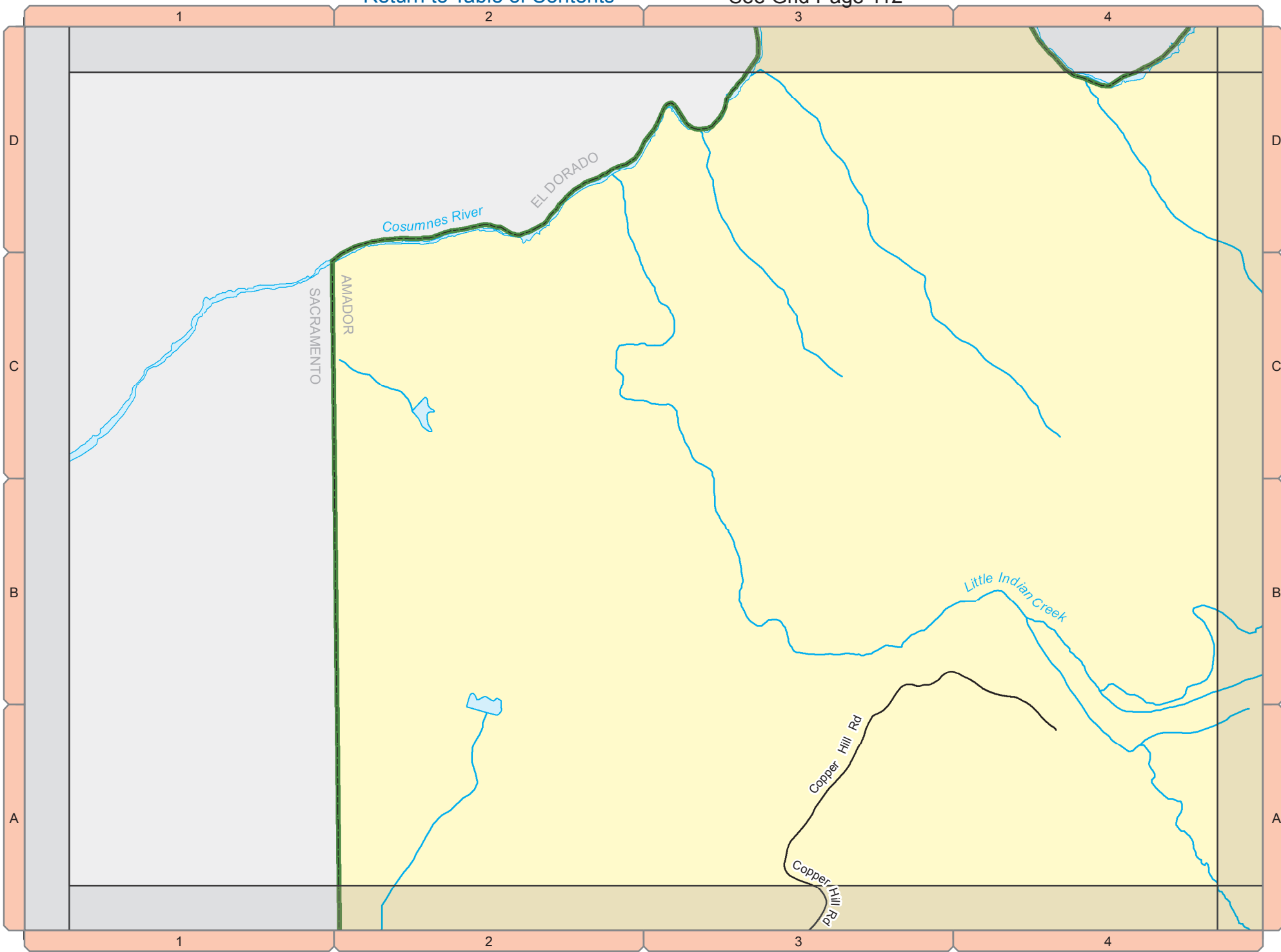
2

3

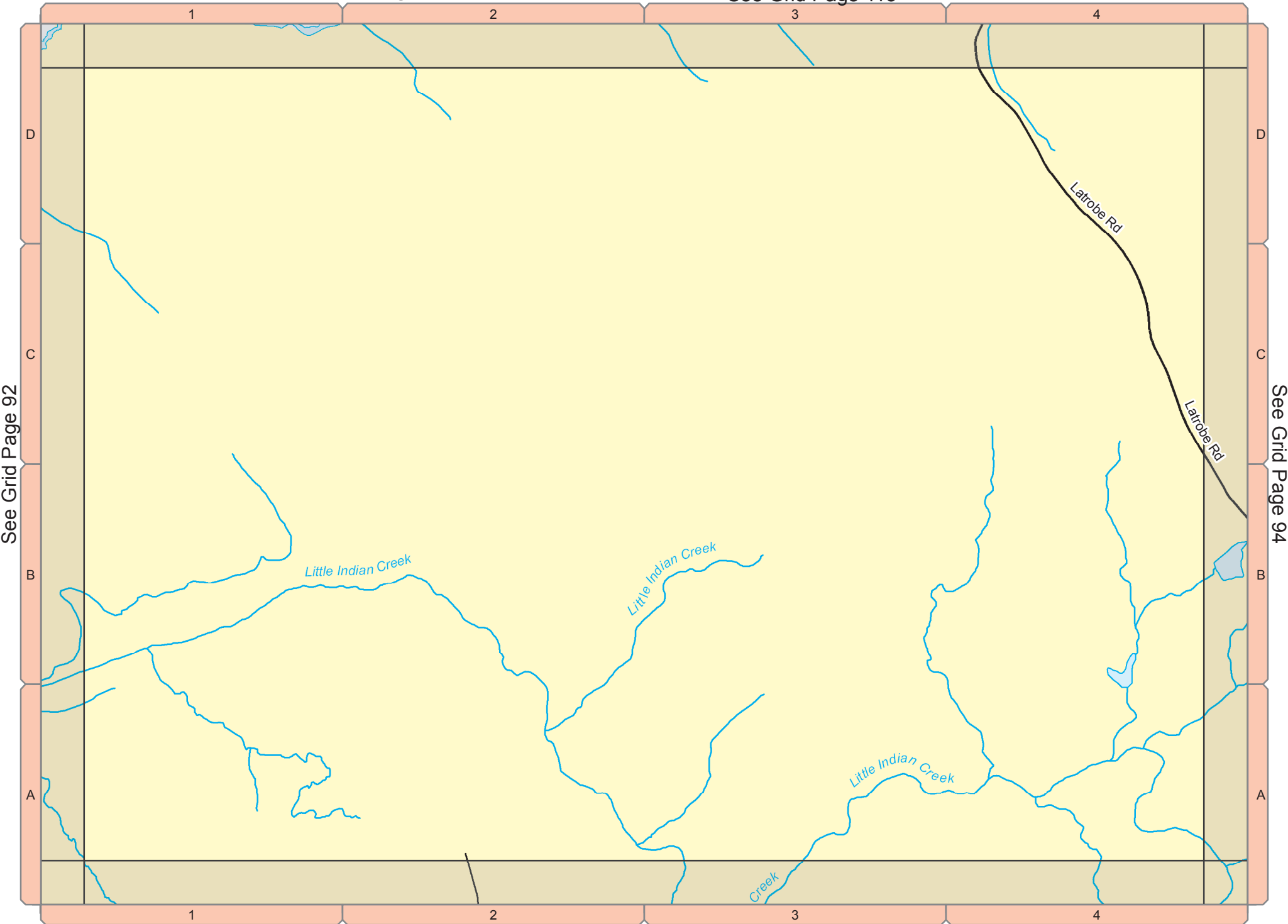
4

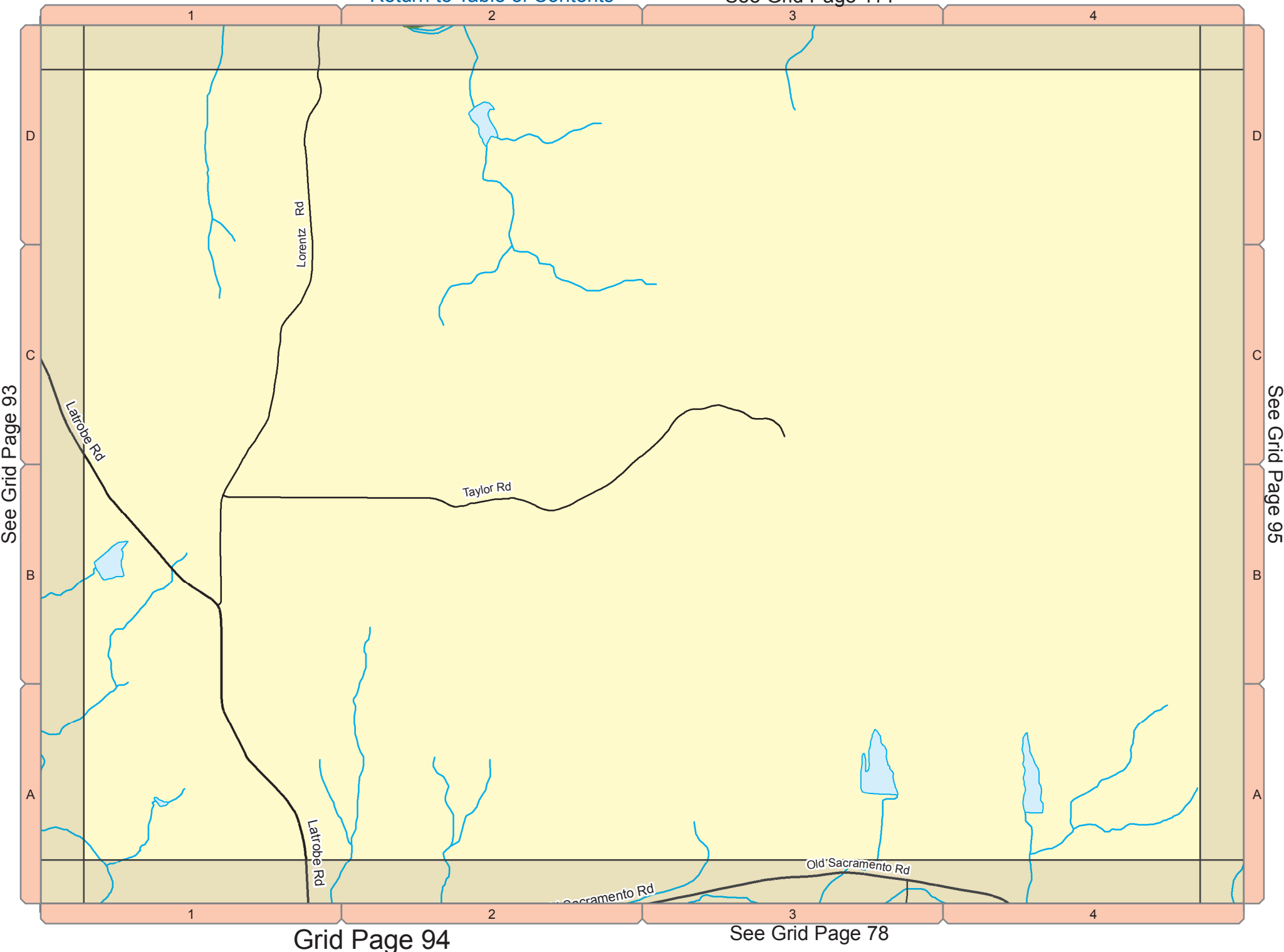


See Grid Page 90









See Grid Page 93

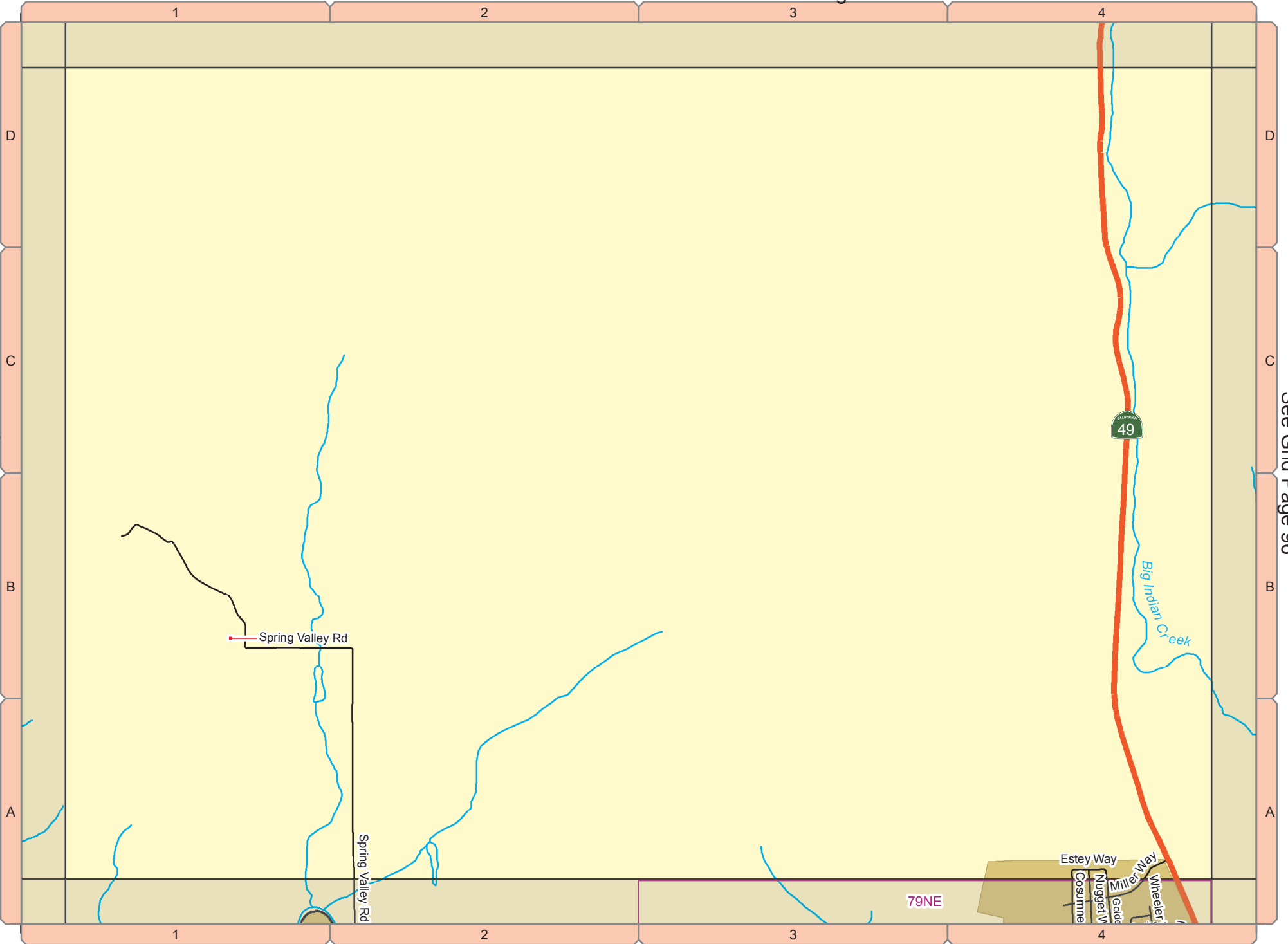
See Grid Page 95

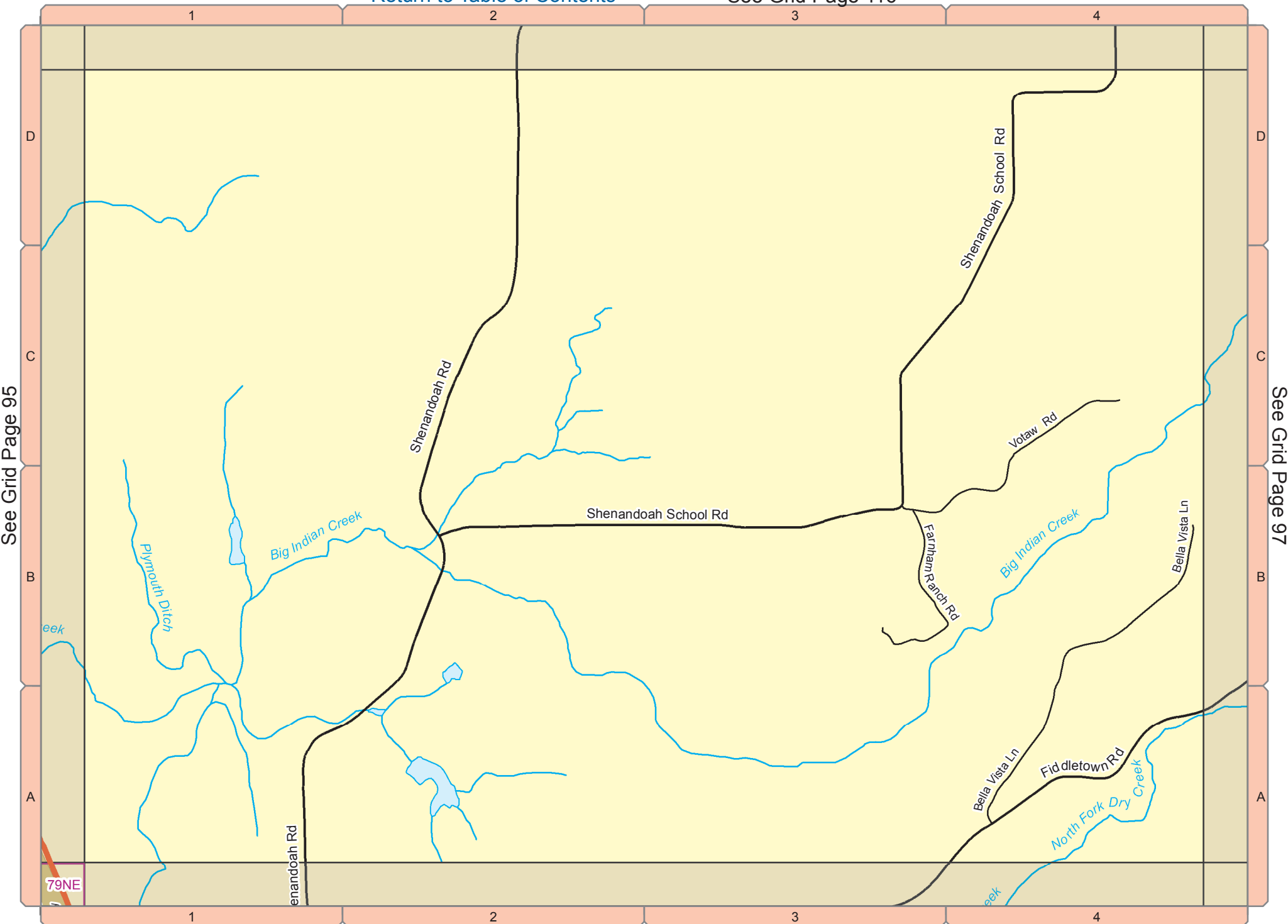
Grid Page 94

See Grid Page 78

See Grid Page 94

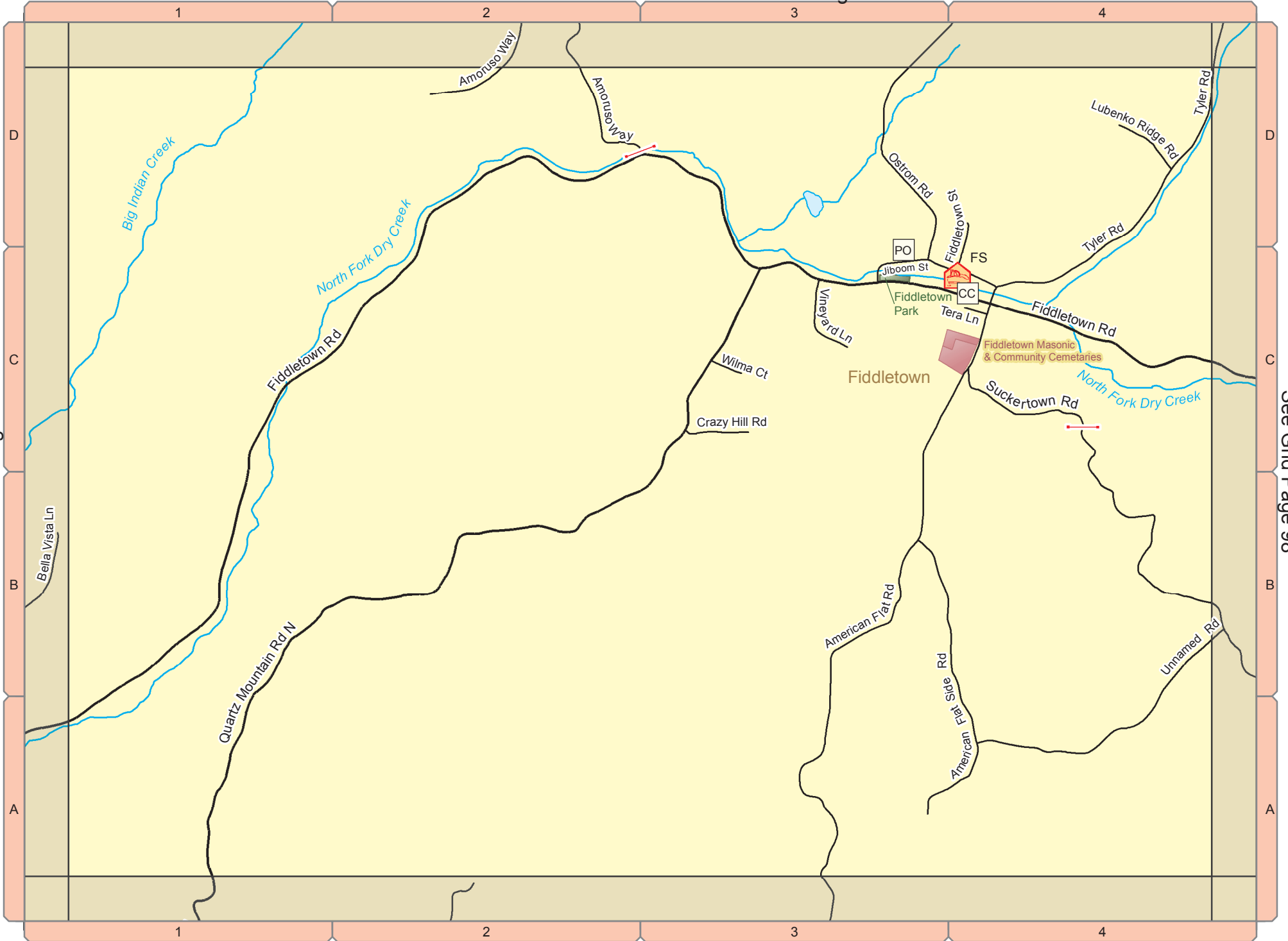
See Grid Page 96





See Grid Page 95

See Grid Page 97



1

2

3

4

D

D

C

C

B

B

A

A

1

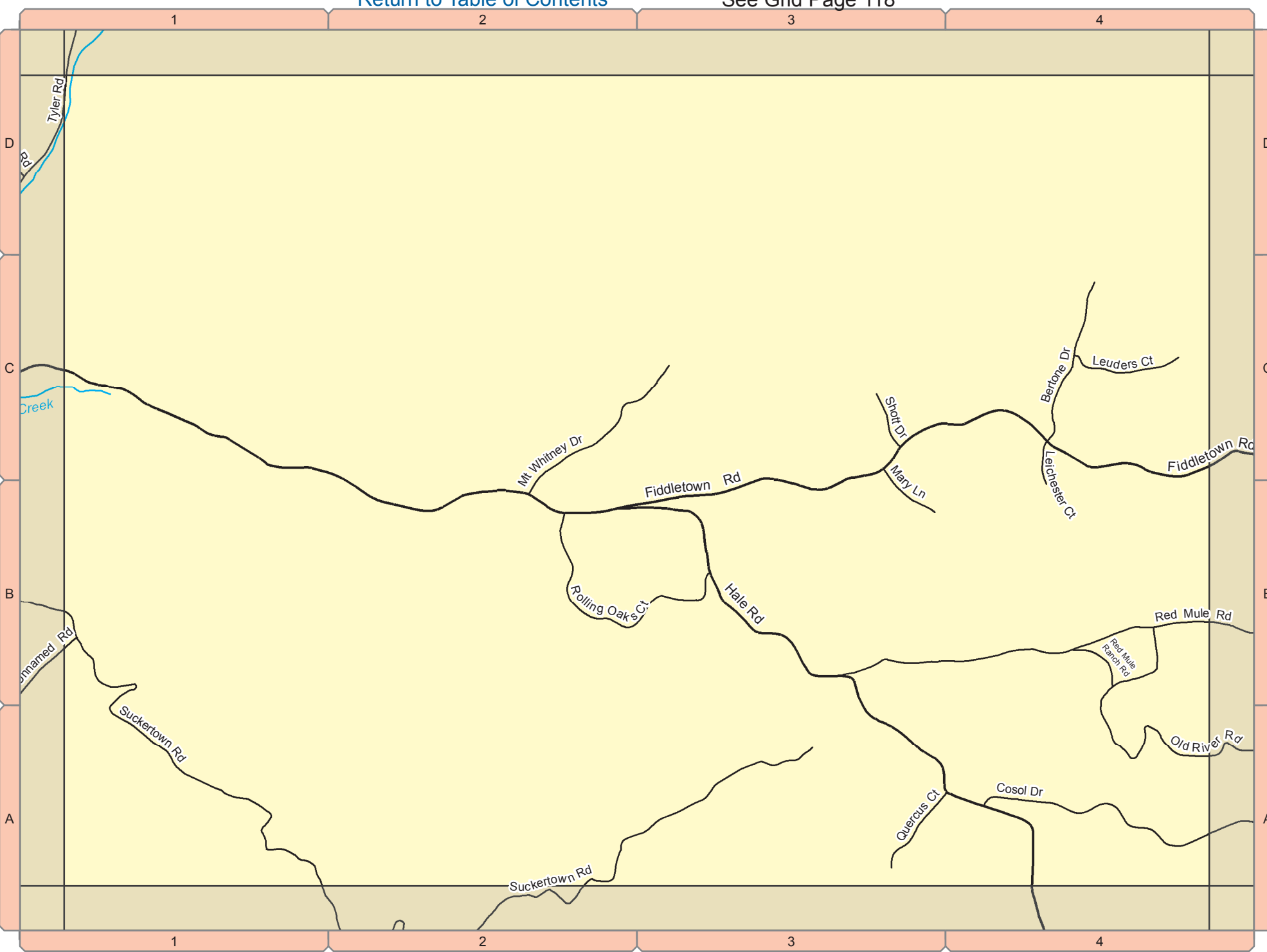
2

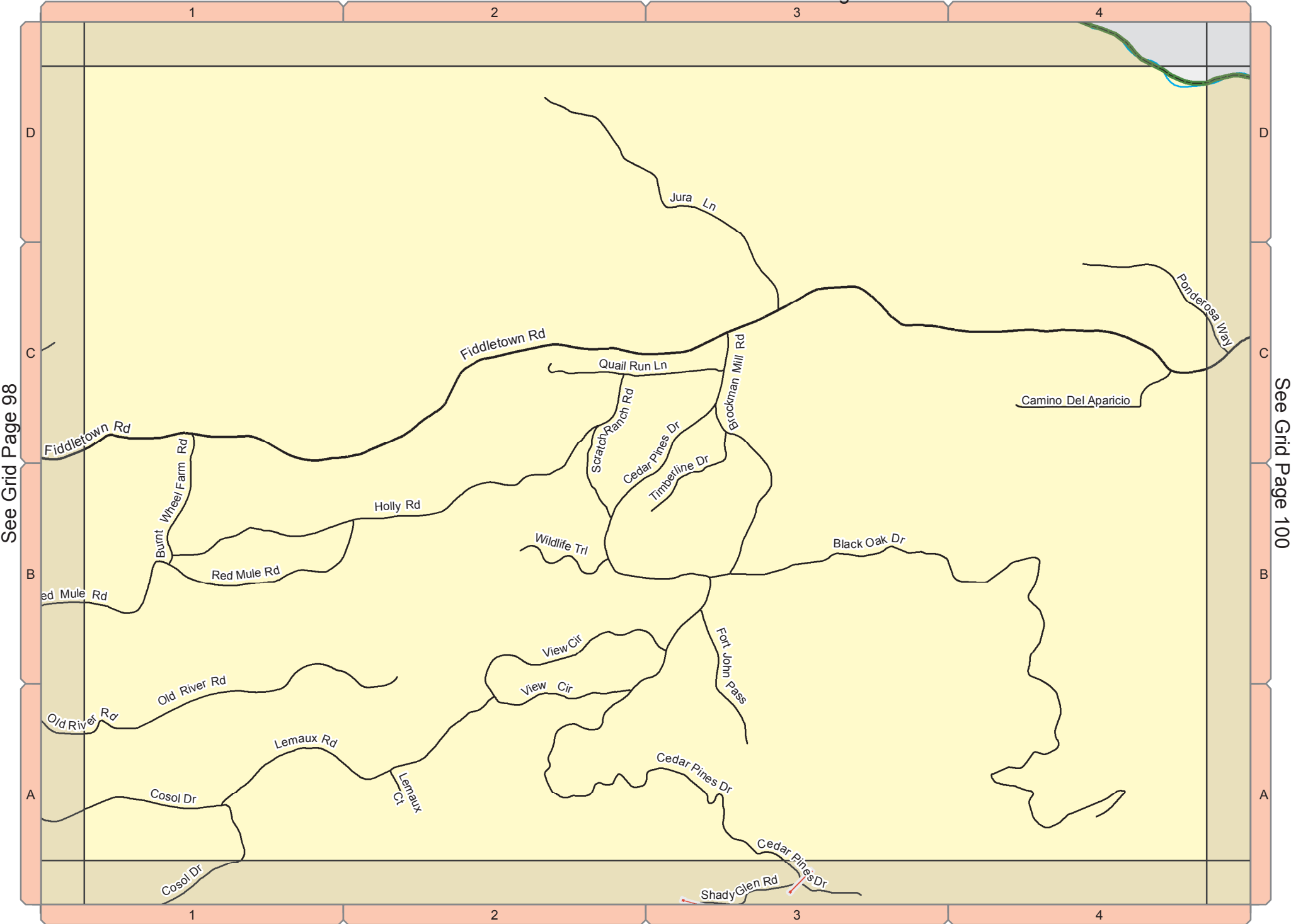
3

4

See Grid Page 97

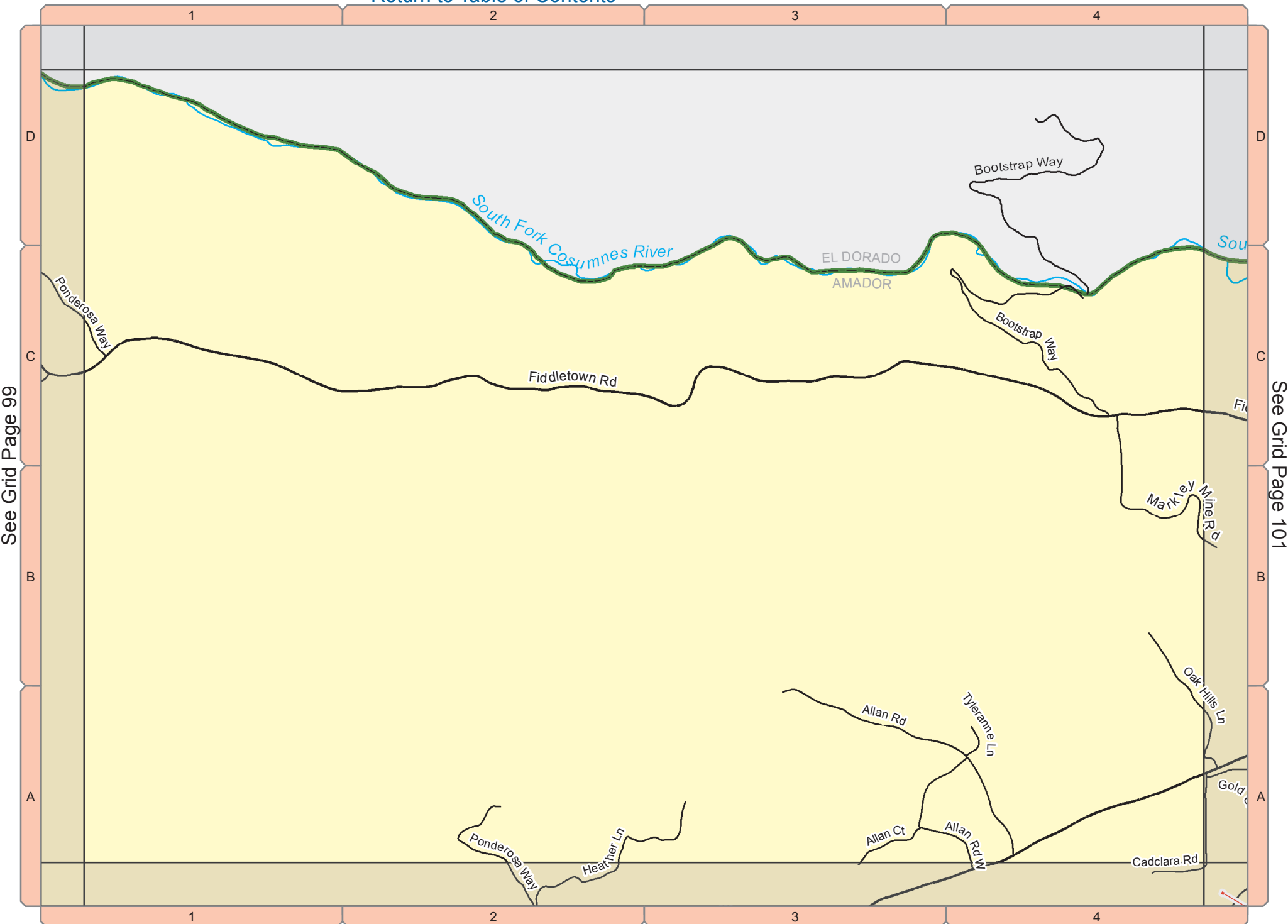
See Grid Page 99





See Grid Page 98

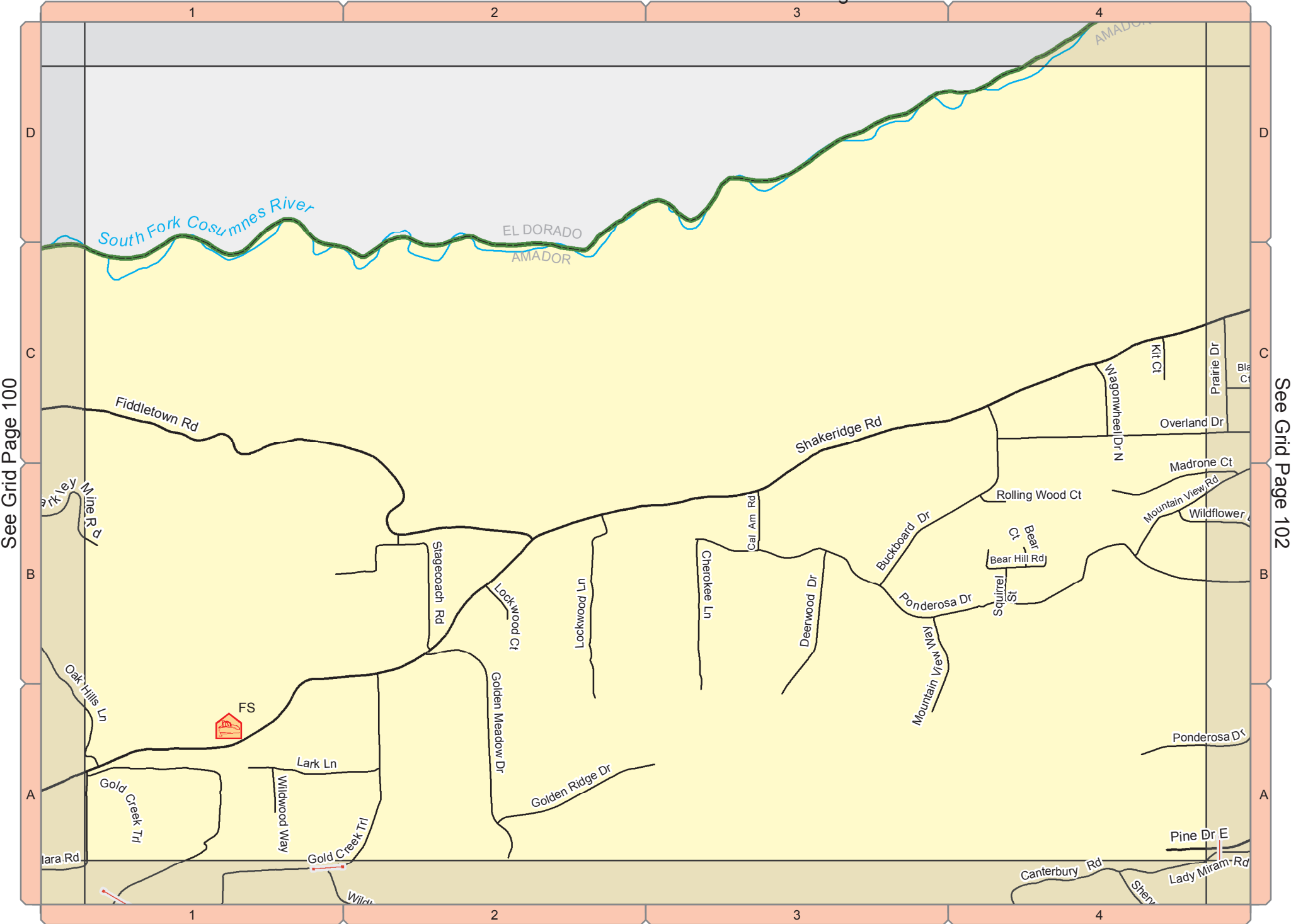
See Grid Page 100



See Grid Page 99

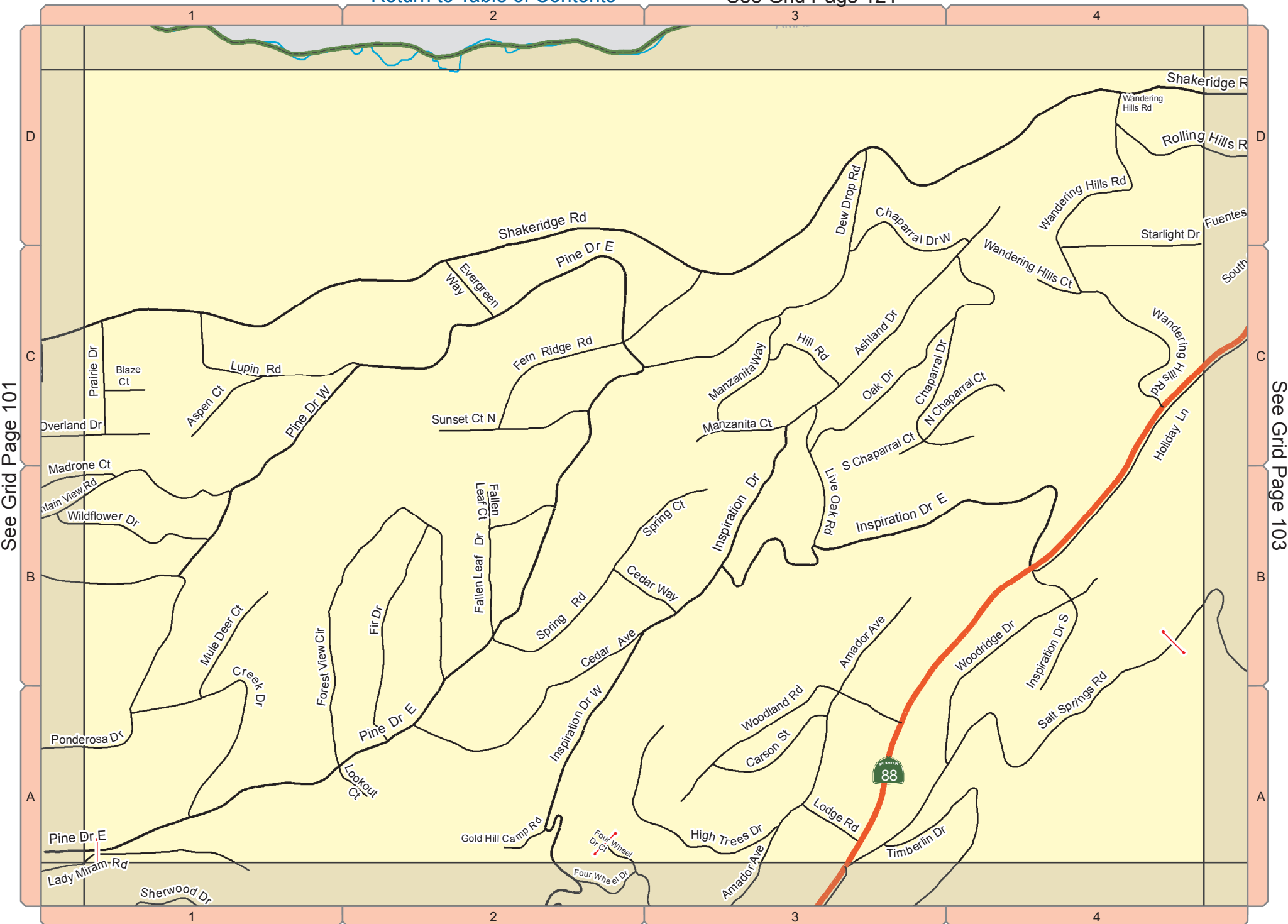
See Grid Page 101





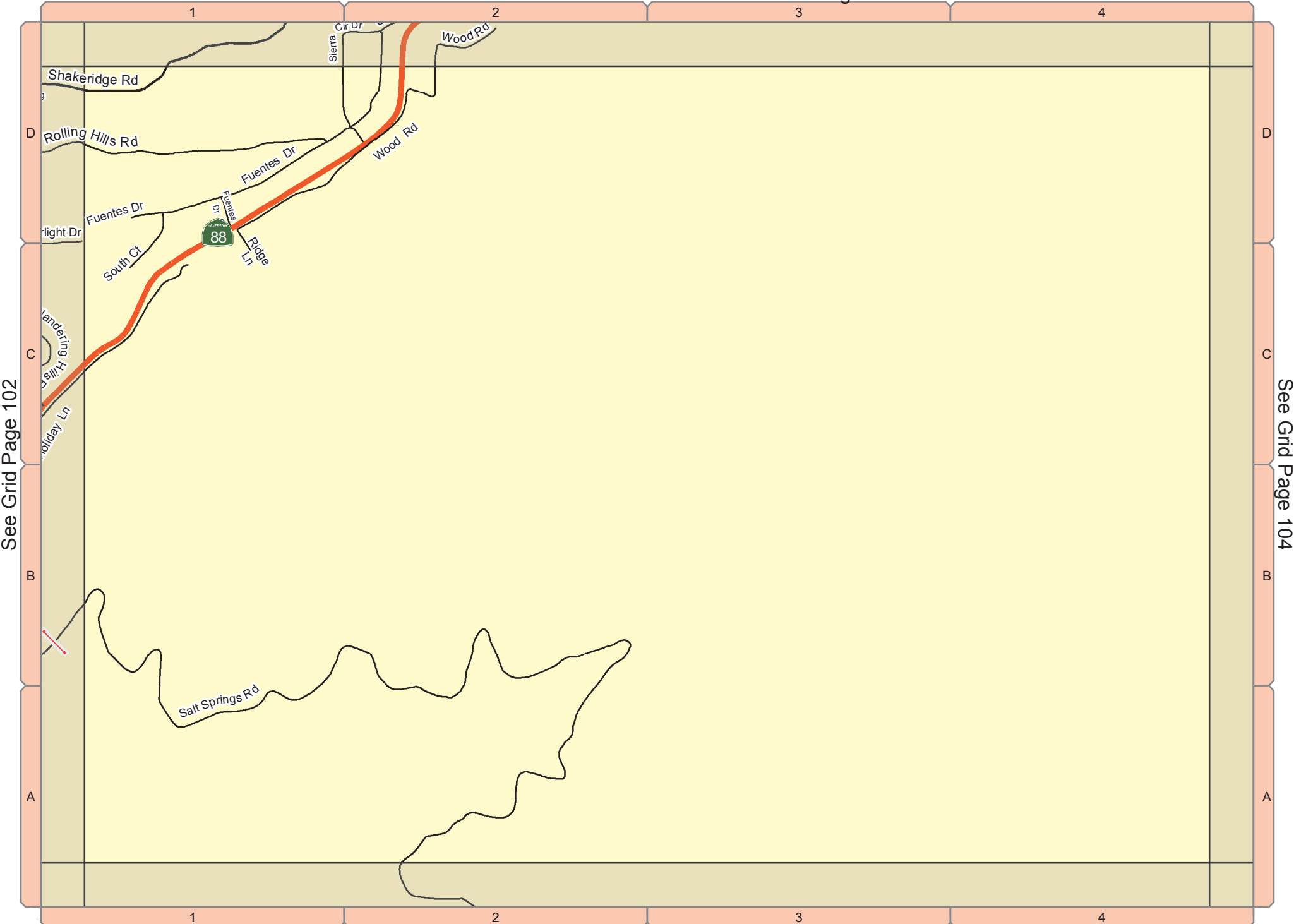
See Grid Page 100

See Grid Page 102



See Grid Page 101

See Grid Page 103



See Grid Page 102

See Grid Page 104

[Return to Table of Contents](#)

[See Grid Page 123](#)

1

2

3

4

D

D

C

C

See Grid Page 103

See Grid Page 105

B

B

A

A

1

2

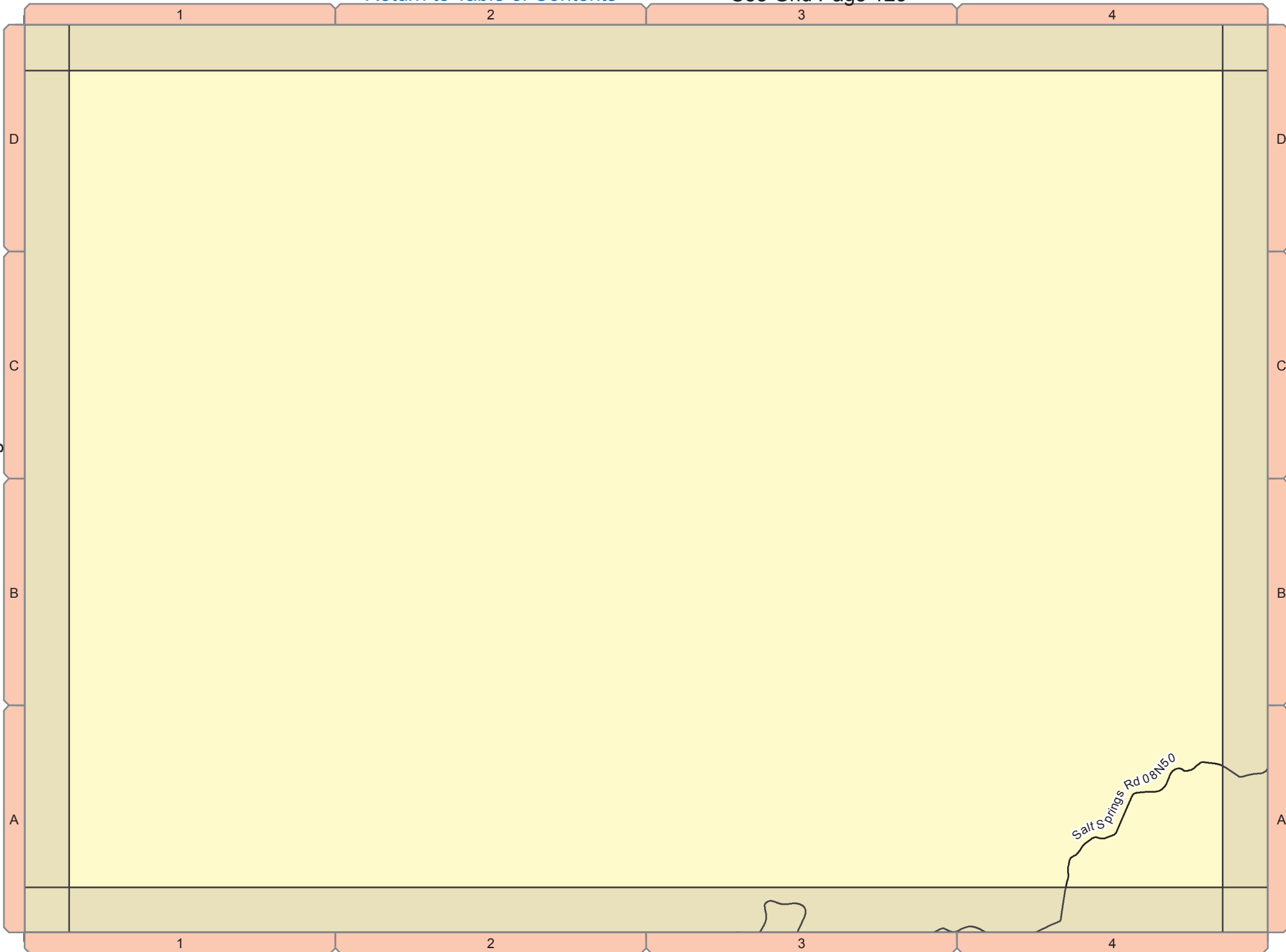
3

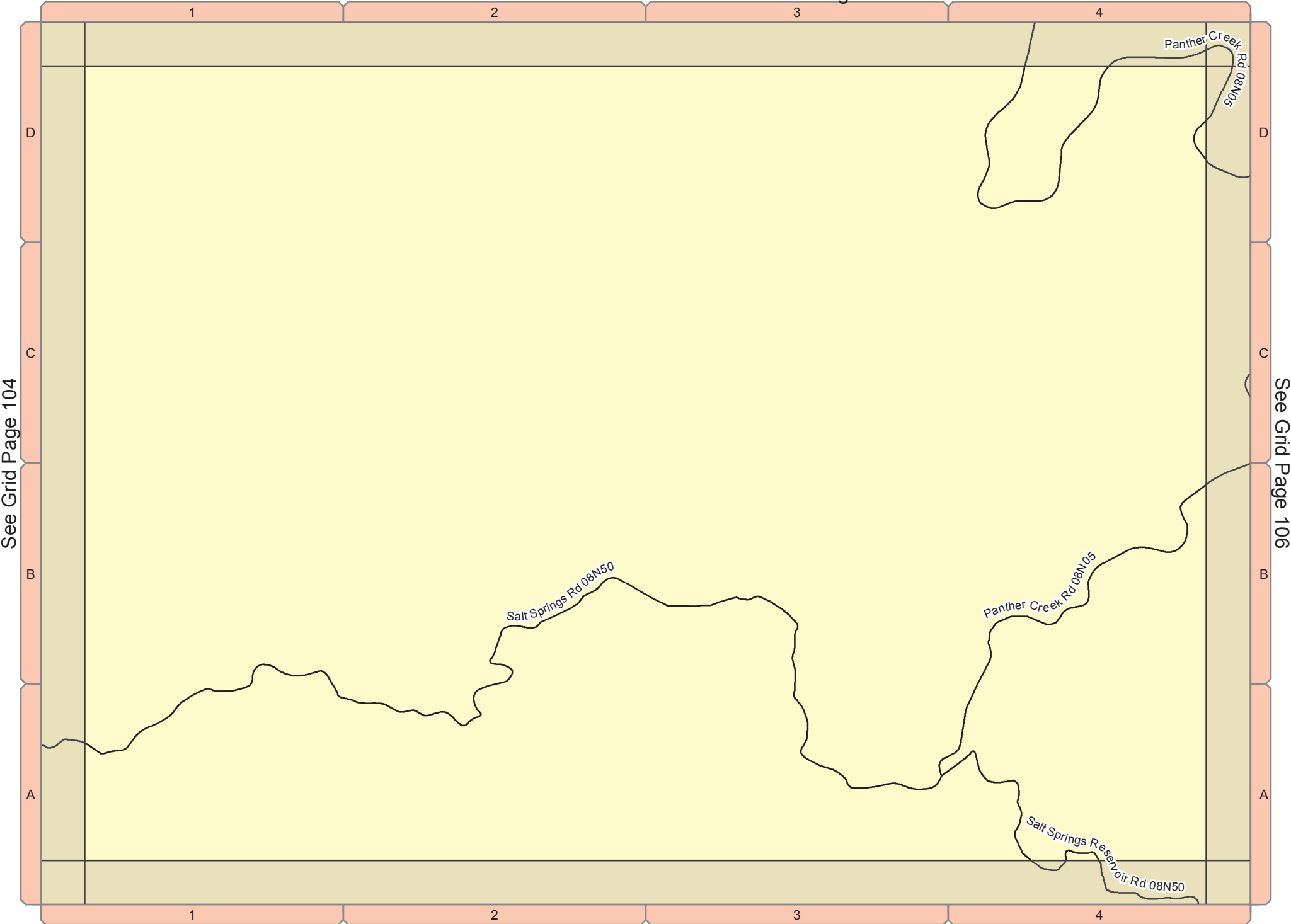
4

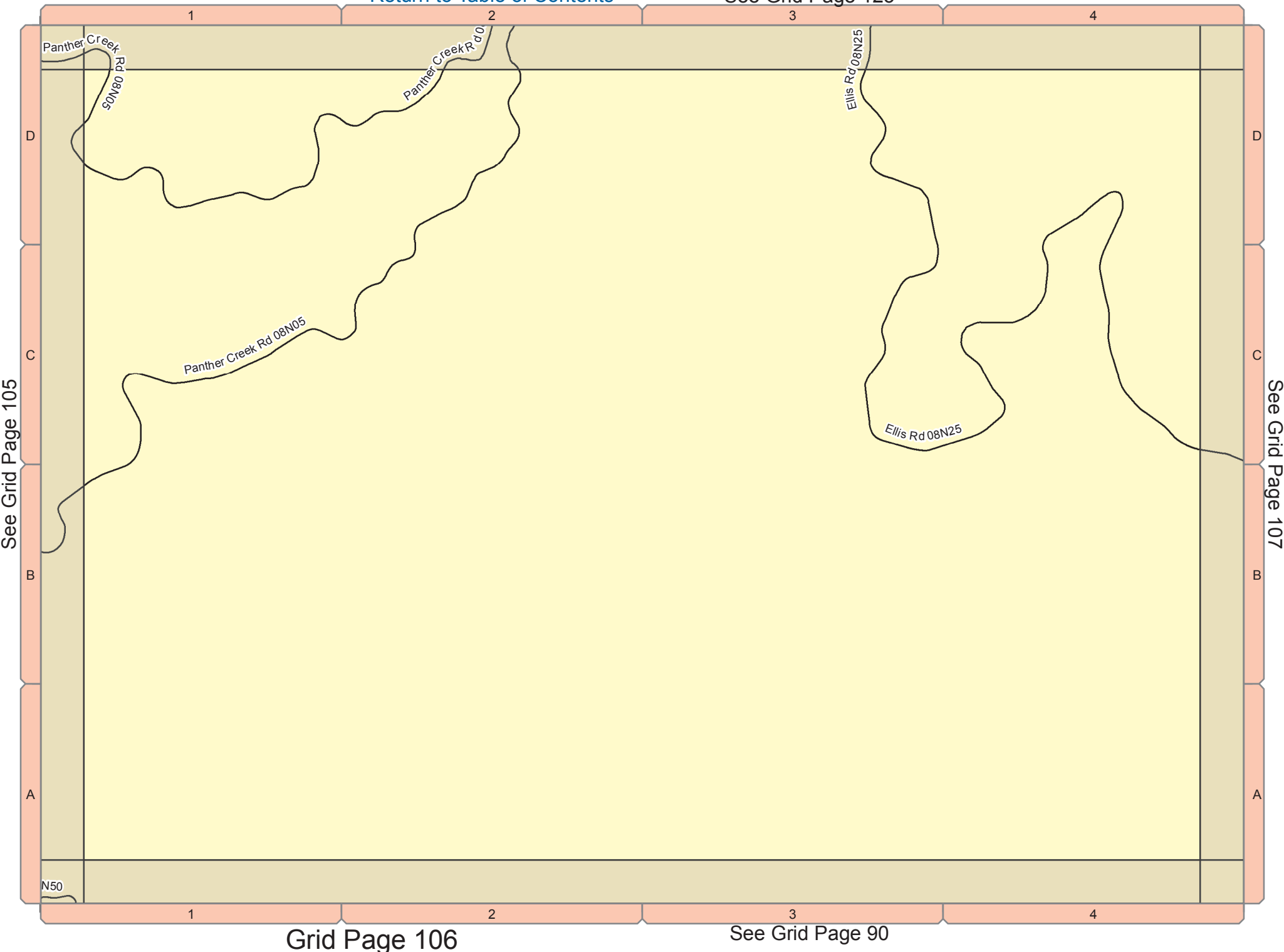
Grid Page 104

[See Grid Page 88](#)

Salt Springs Rd 08N50







See Grid Page 105

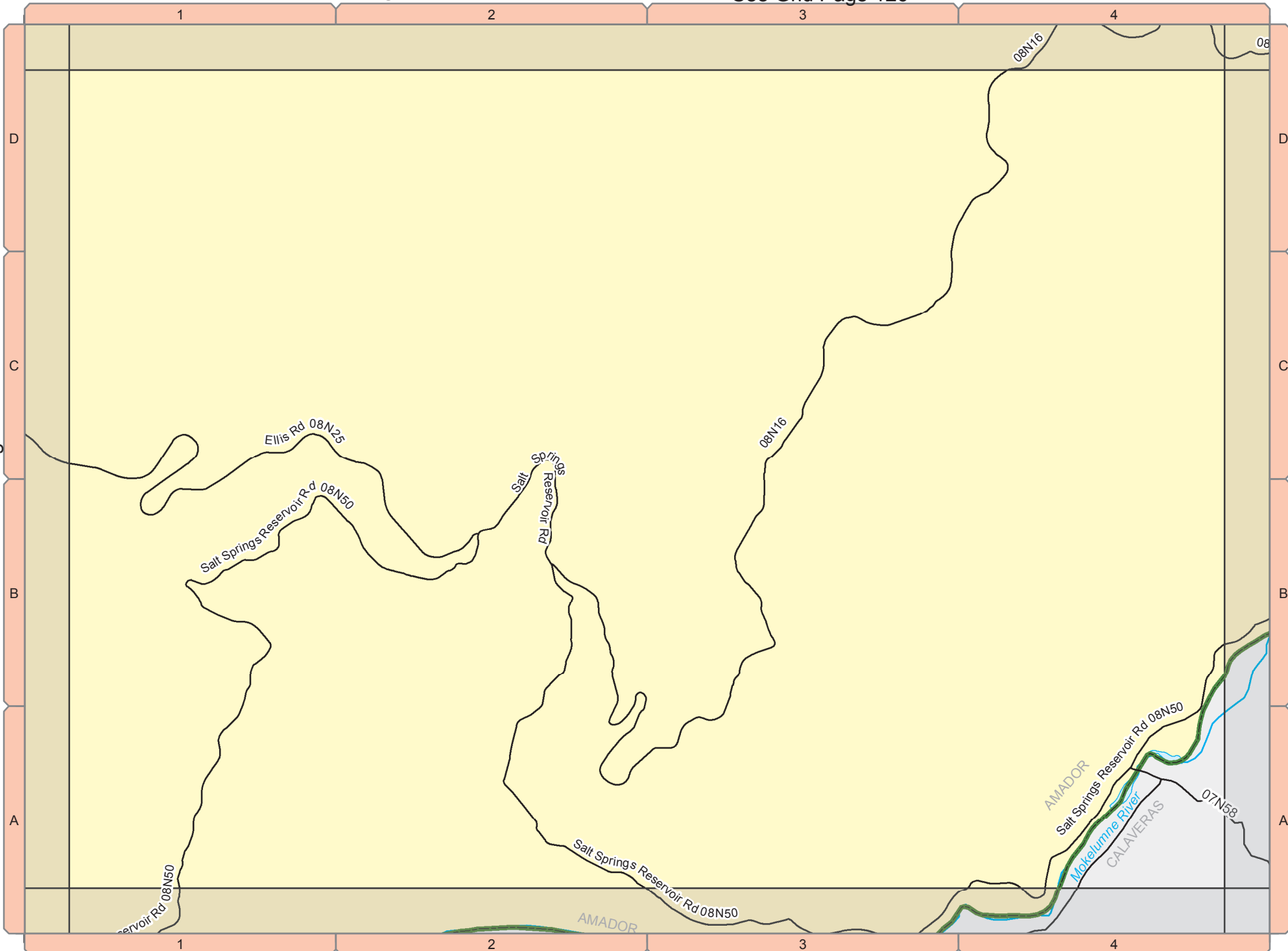
See Grid Page 107

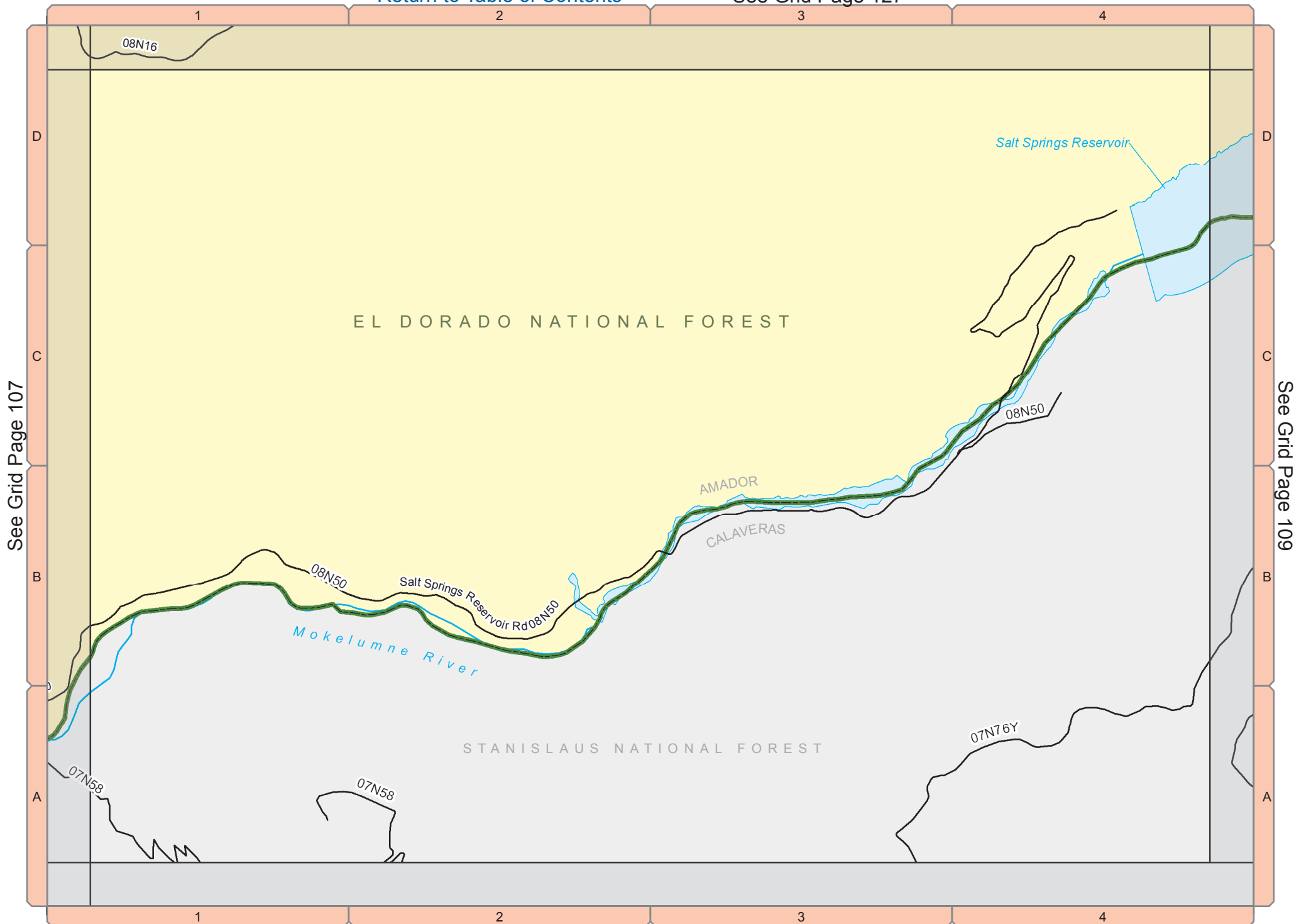
Grid Page 106

See Grid Page 90

See Grid Page 106

See Grid Page 108

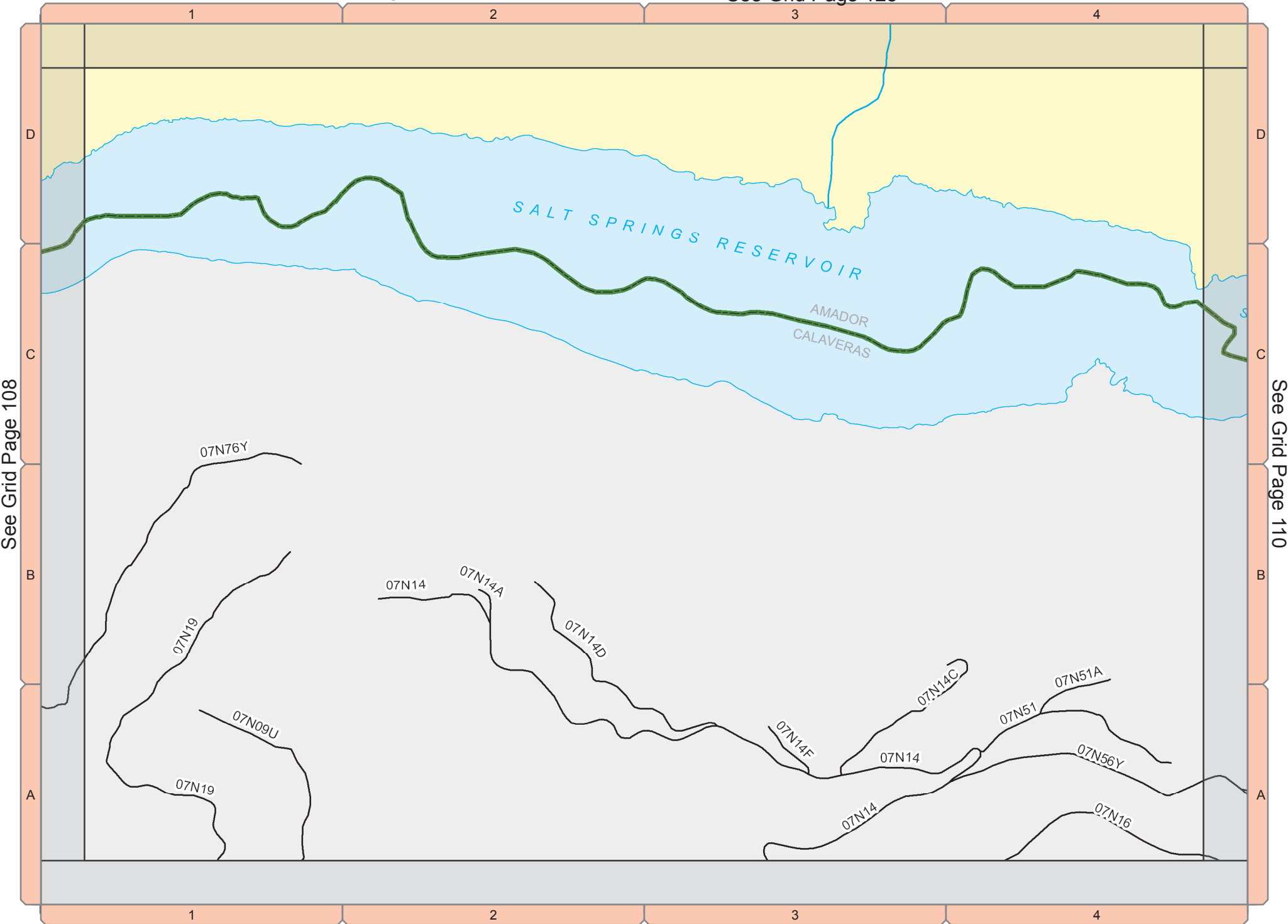


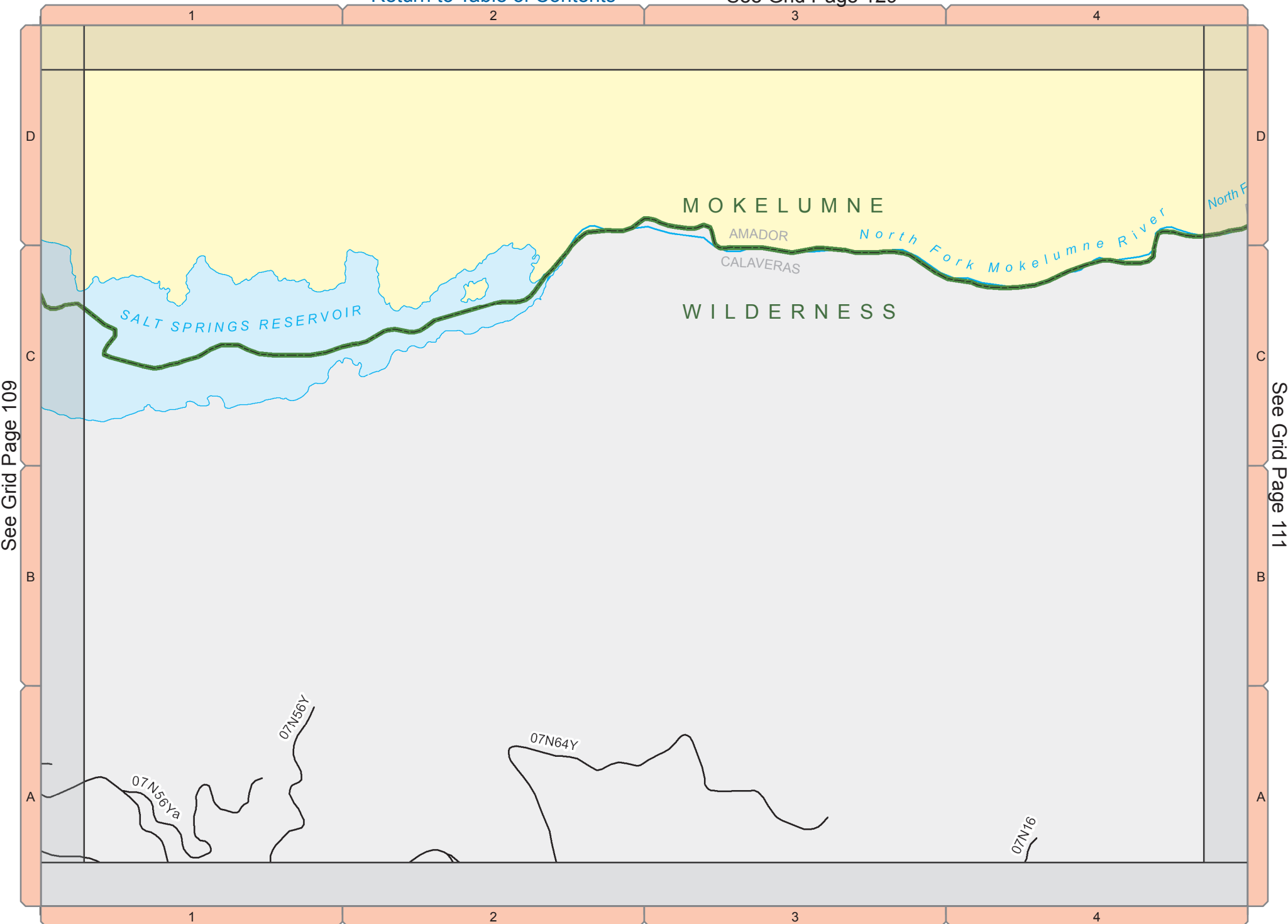


See Grid Page 107

See Grid Page 109







See Grid Page 109

See Grid Page 111



See Grid Page 110

1

2

3

4

D

D

C

C

B

B

A

A

See Grid Page 113

Consumnes River

EL DORADO

AMADOR

1

2

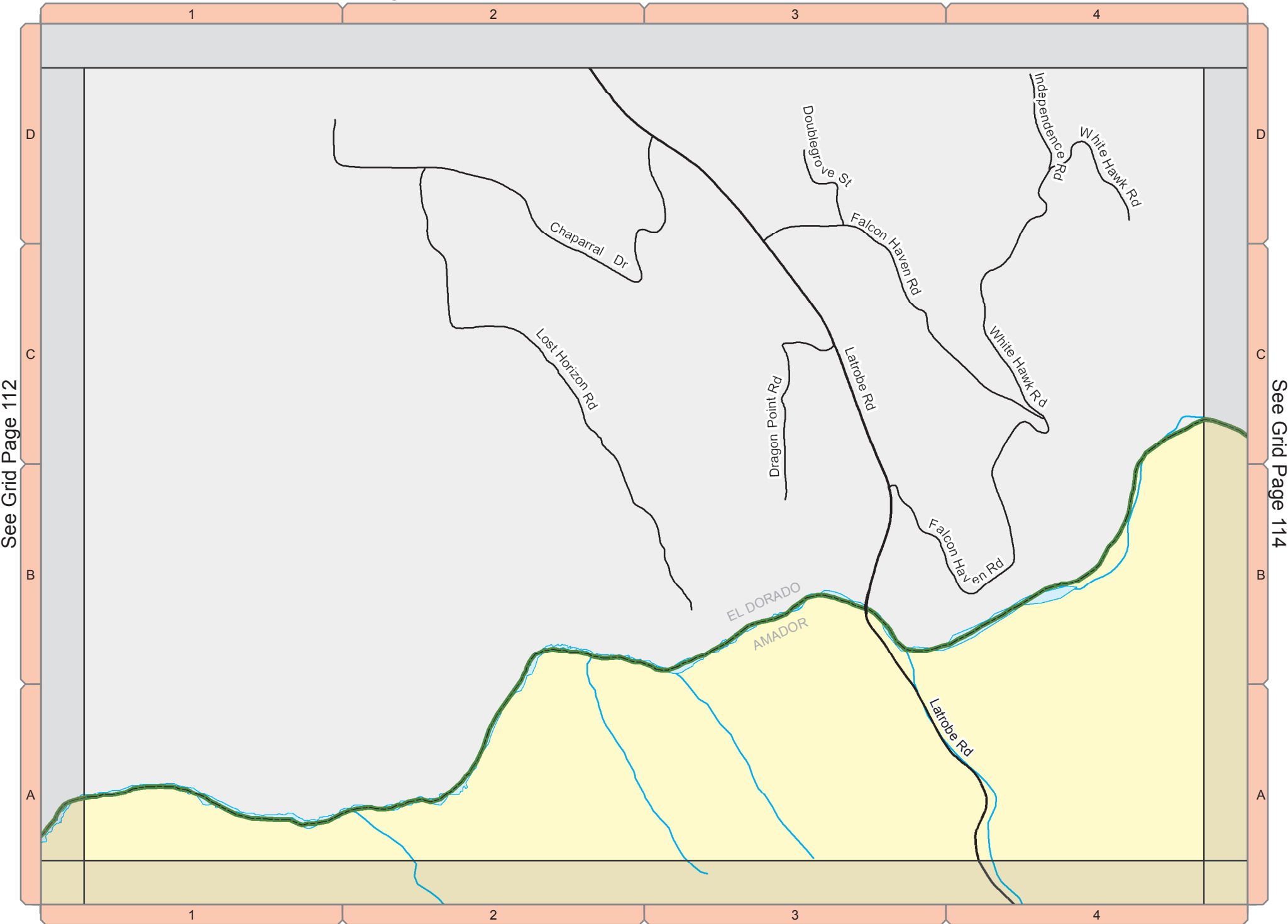
3

4

Grid Page 112

See Grid Page 92

# Grid Page 113



See Grid Page 112

See Grid Page 114

[Return to Table of Contents](#)

[See Grid Page 93](#)

1

2

3

4

D

D

C

C

B

B

A

A

See Grid Page 113

See Grid Page 115

1

2

3

4

Grid Page 114

See Grid Page 94

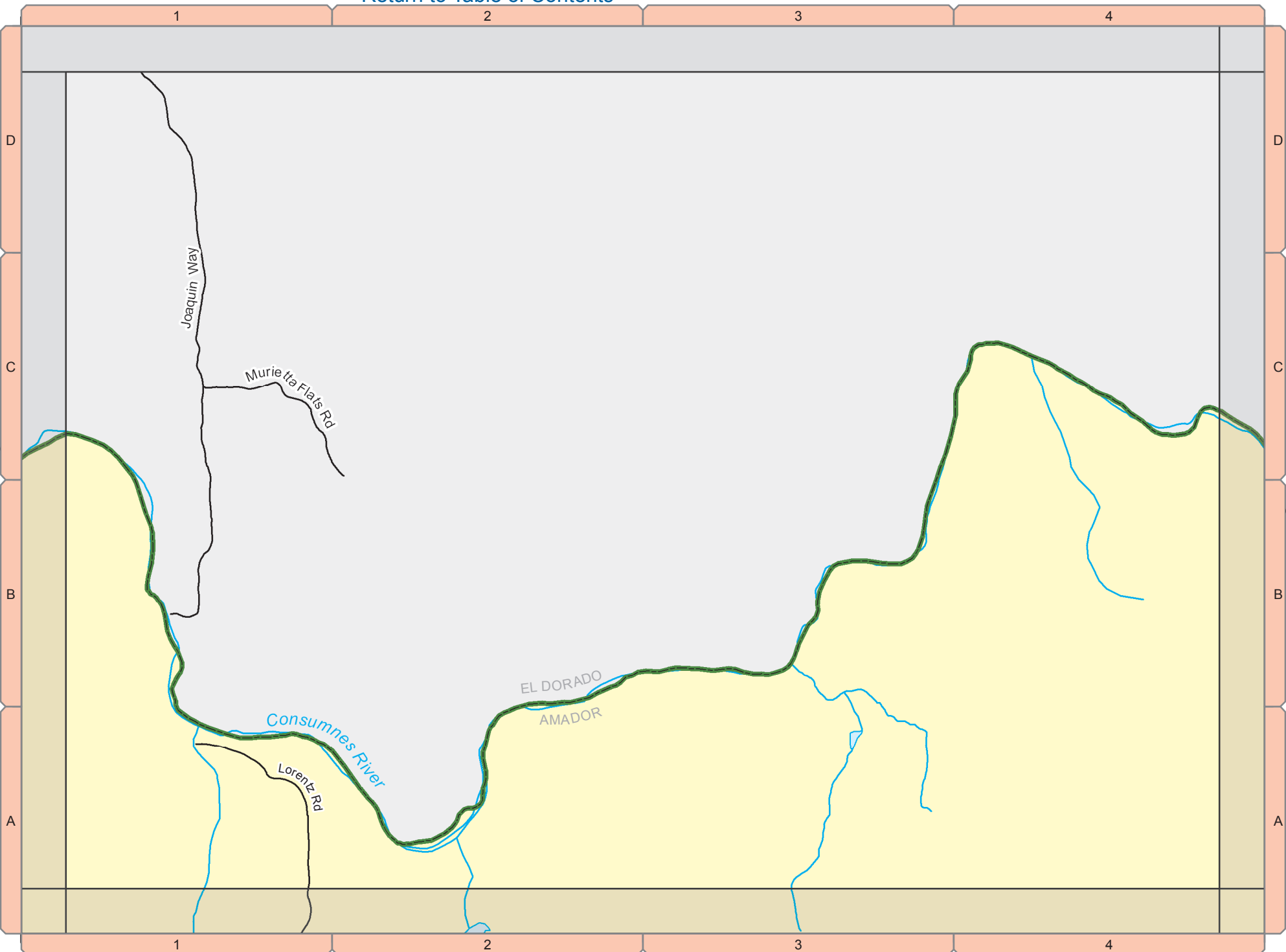
Joaquin Way

Murieta Flats Rd

Consumnes River

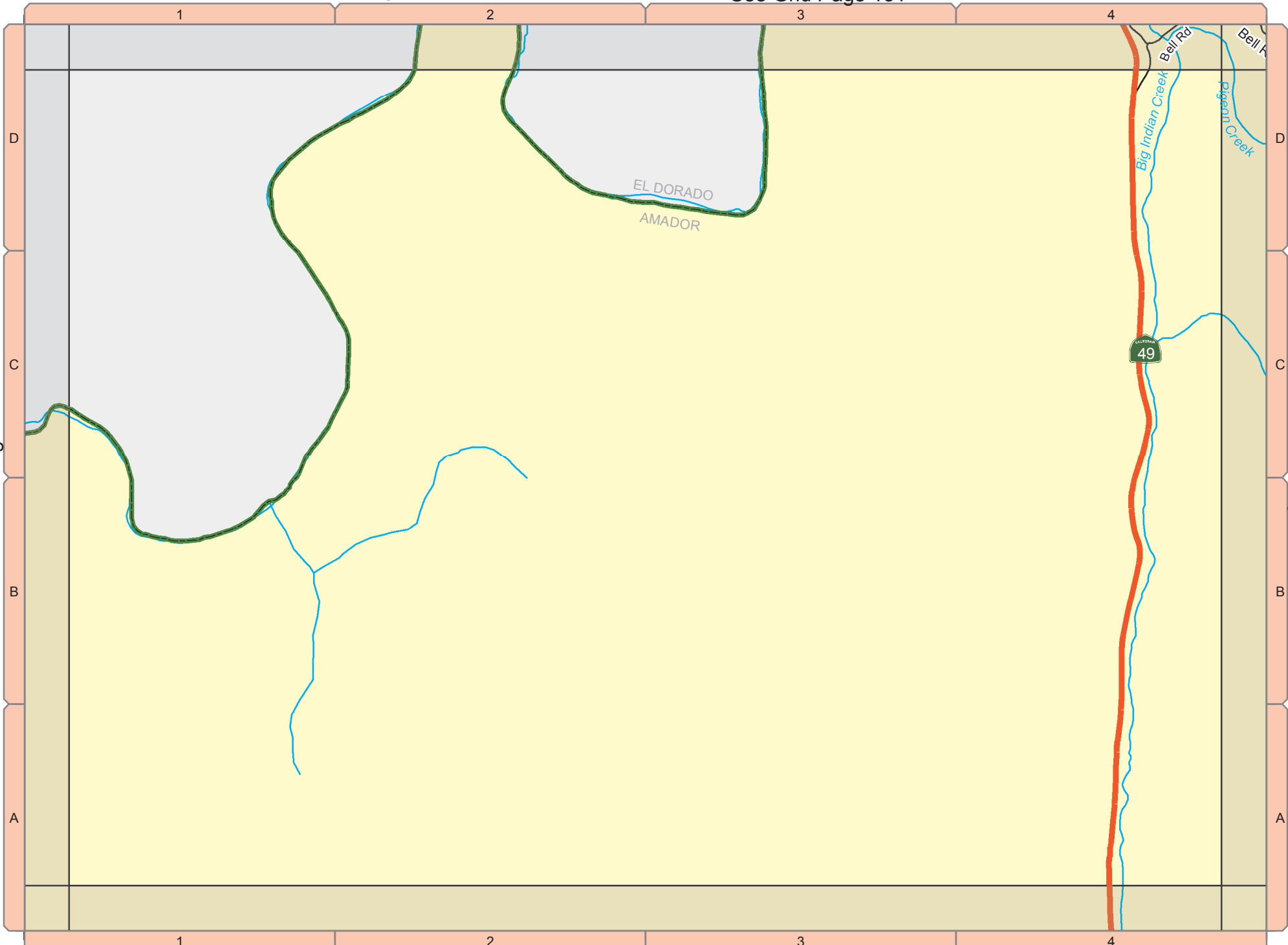
Lorenz Rd

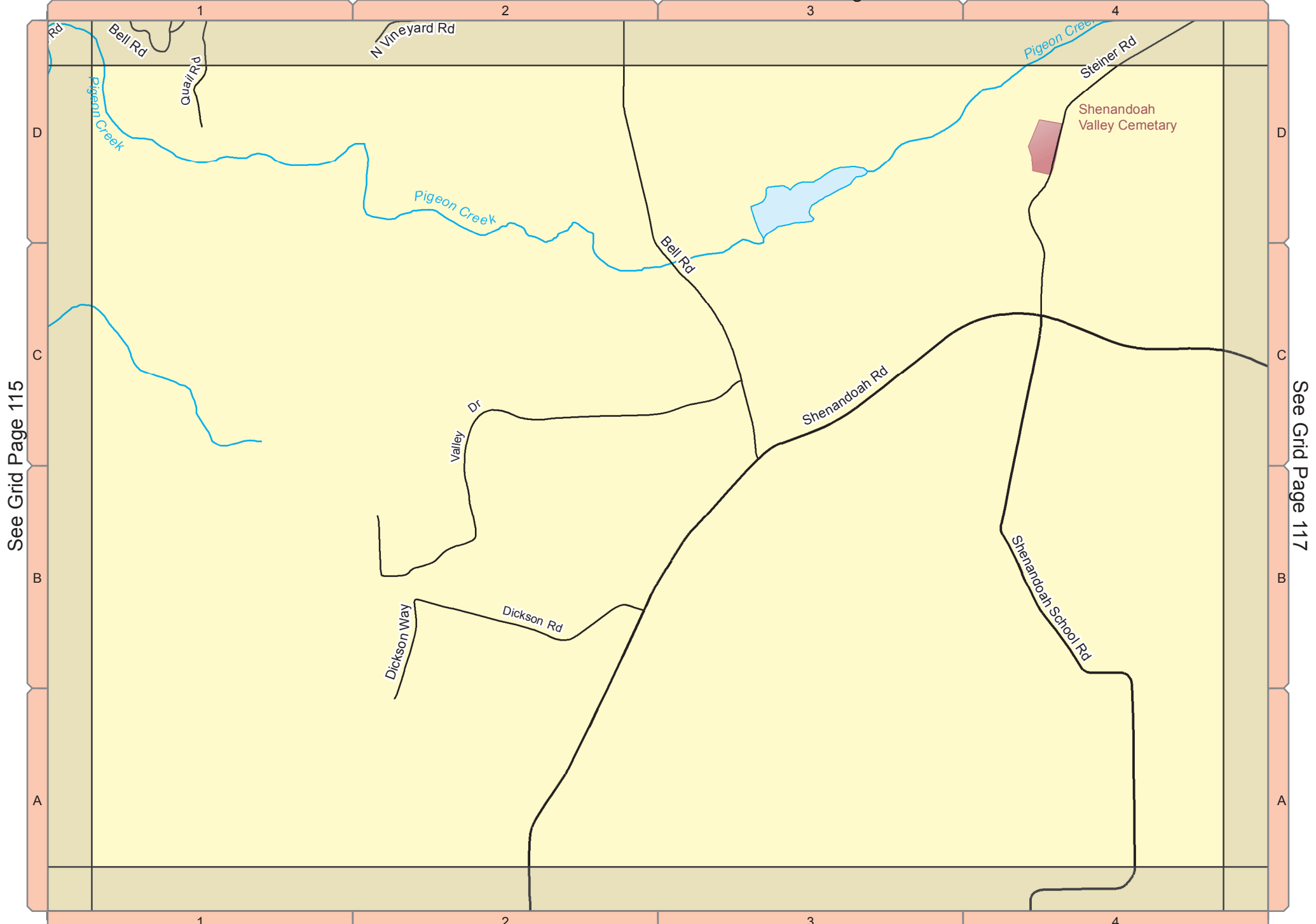
EL DORADO  
AMADOR



See Grid Page 114

See Grid Page 116

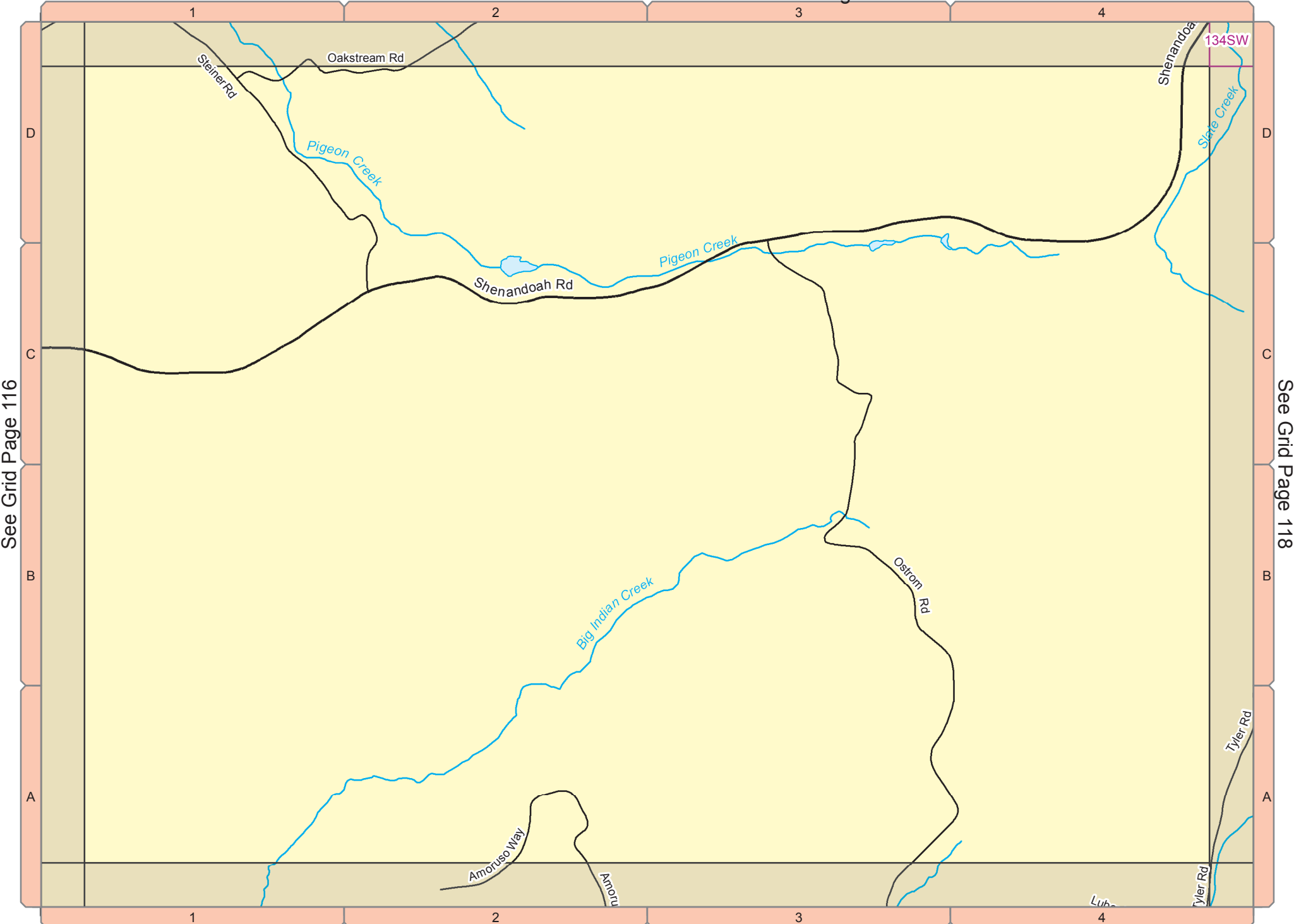




See Grid Page 115

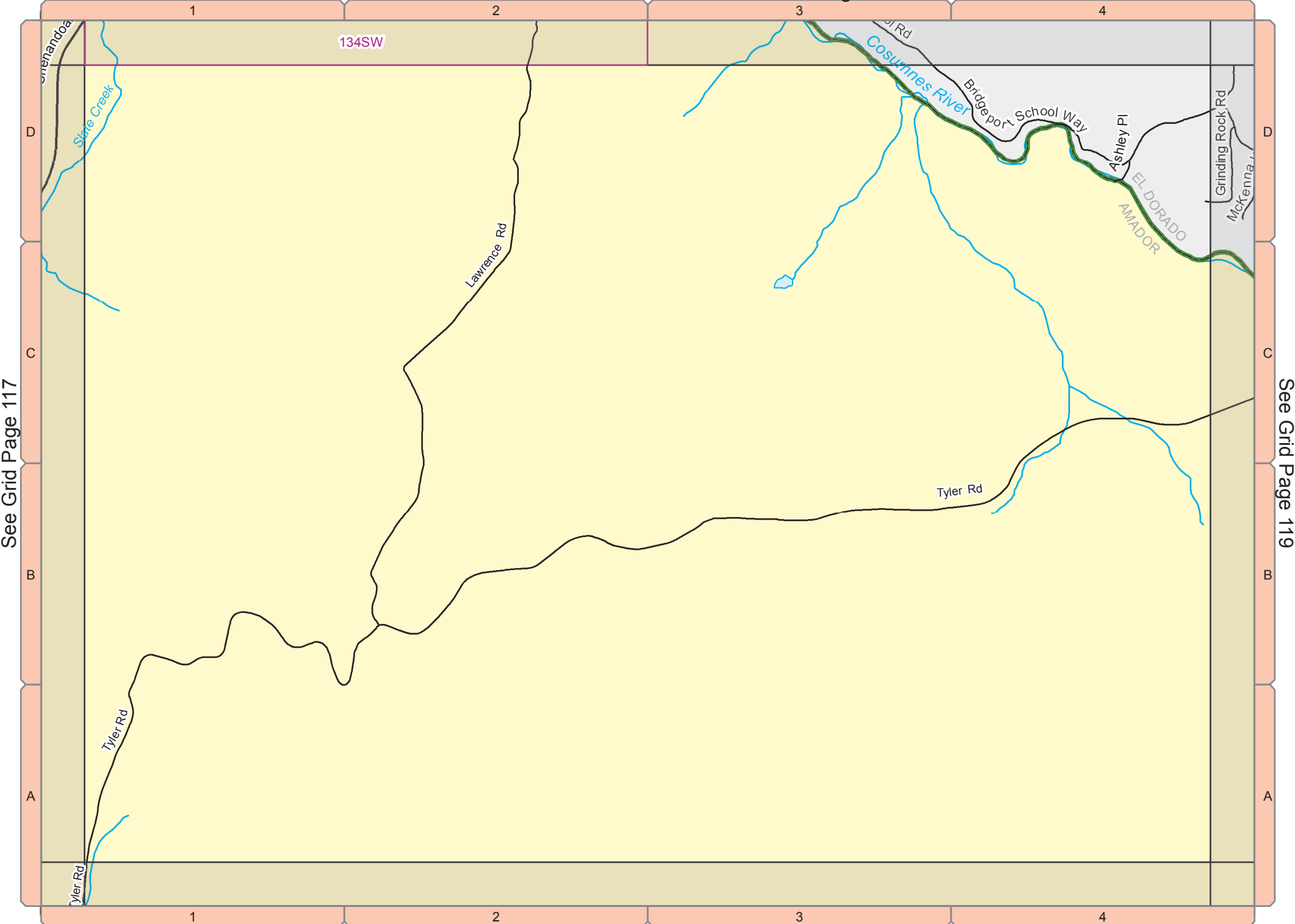
See Grid Page 117



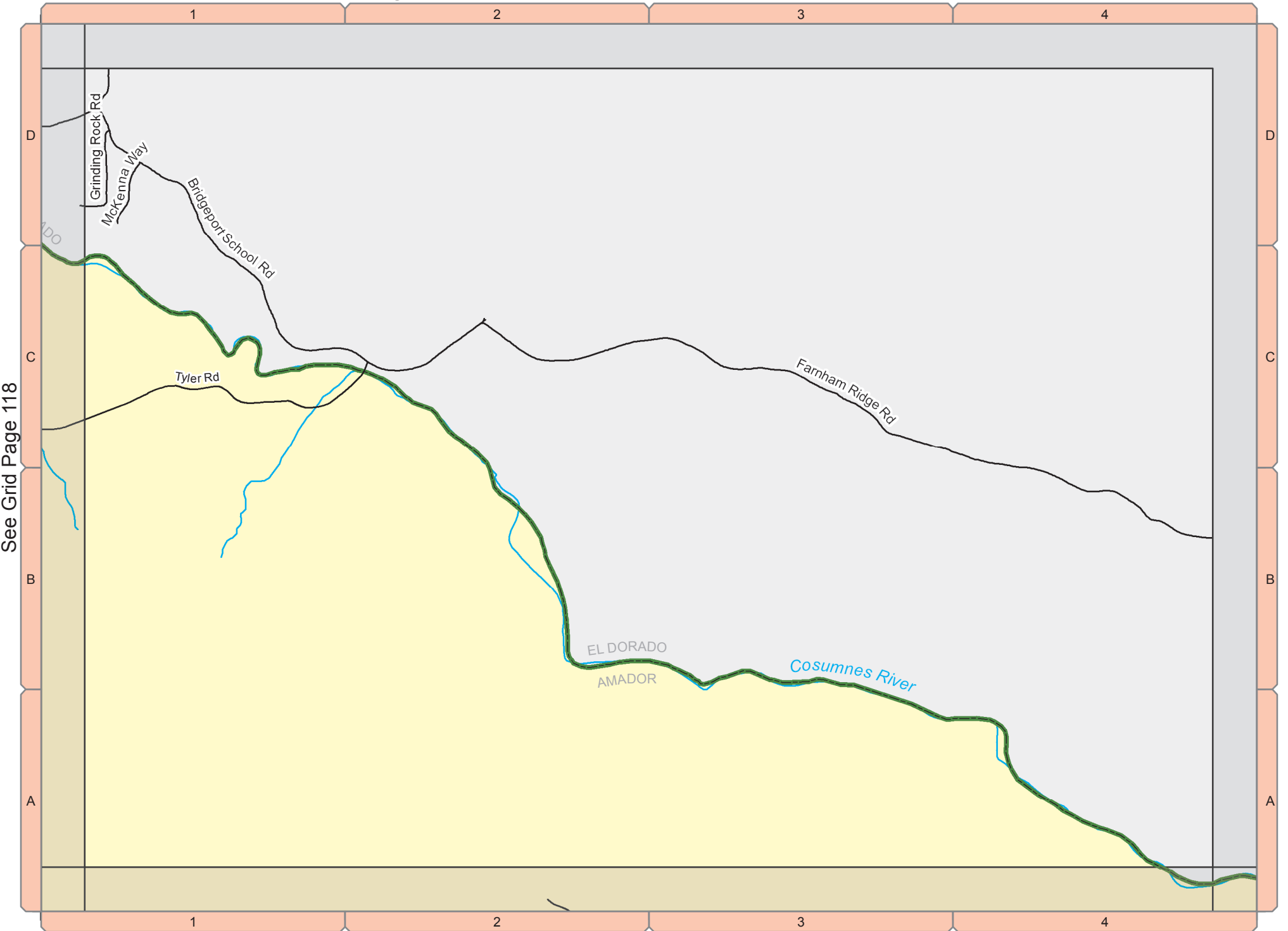


See Grid Page 116

See Grid Page 118



# Grid Page 119



See Grid Page 118

[Return to Table of Contents](#)

[See Grid Page 99](#)

1

2

3

4

D

D

C

C

B

B

A

A

See Grid Page 121

Farnham Ridge Rd

EL DORADO  
AMADOR

1

2

3

4

Grid Page 120

See Grid Page 101

# Grid Page 121

1

2

3

4

D

D

C

C

B

B

A

A

See Grid Page 120

See Grid Page 122

08N61

08N73

EL DORADO

AMADOR

Shakeridge R

Wandering Hills Rd

1

2

3

4

[Return to Table of Contents](#)

[See Grid Page 102](#)

1

2

3

4

D

D

C

C

See Grid Page 121

See Grid Page 123

B

B

A

A

Omo Ranch Rd

08N73

EL DORADO  
AMADOR

Dew Drop Cutoff FS

88

Shakeridge Rd

Sierra Cir Dr

Sierra Ct

Wood Rd

1

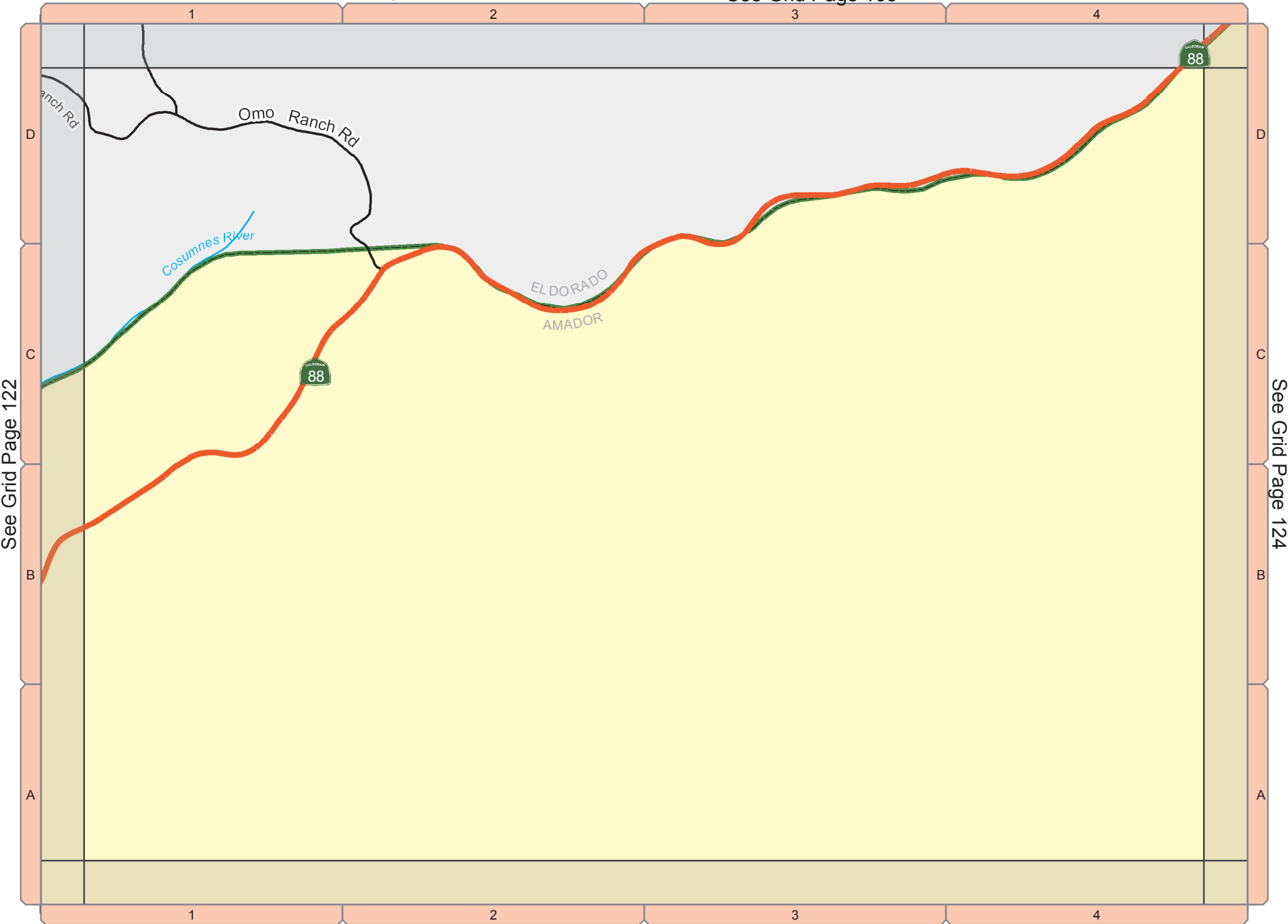
2

3

4

Grid Page 122

See Grid Page 103



See Grid Page 122

See Grid Page 124

1

2

3

4



D

D

C

C

See Grid Page 123

See Grid Page 125

B

B

A

A

1

2

3

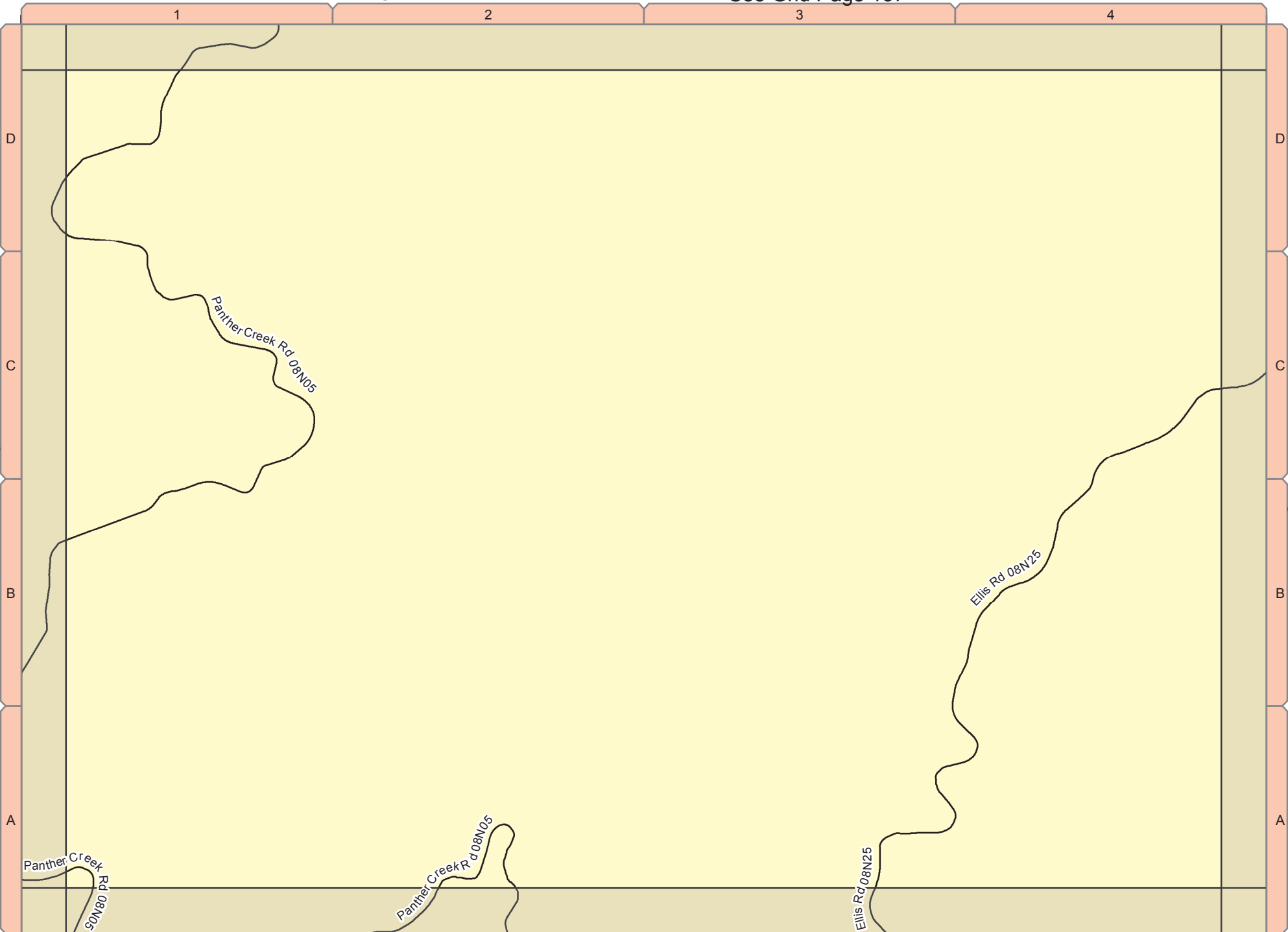
4

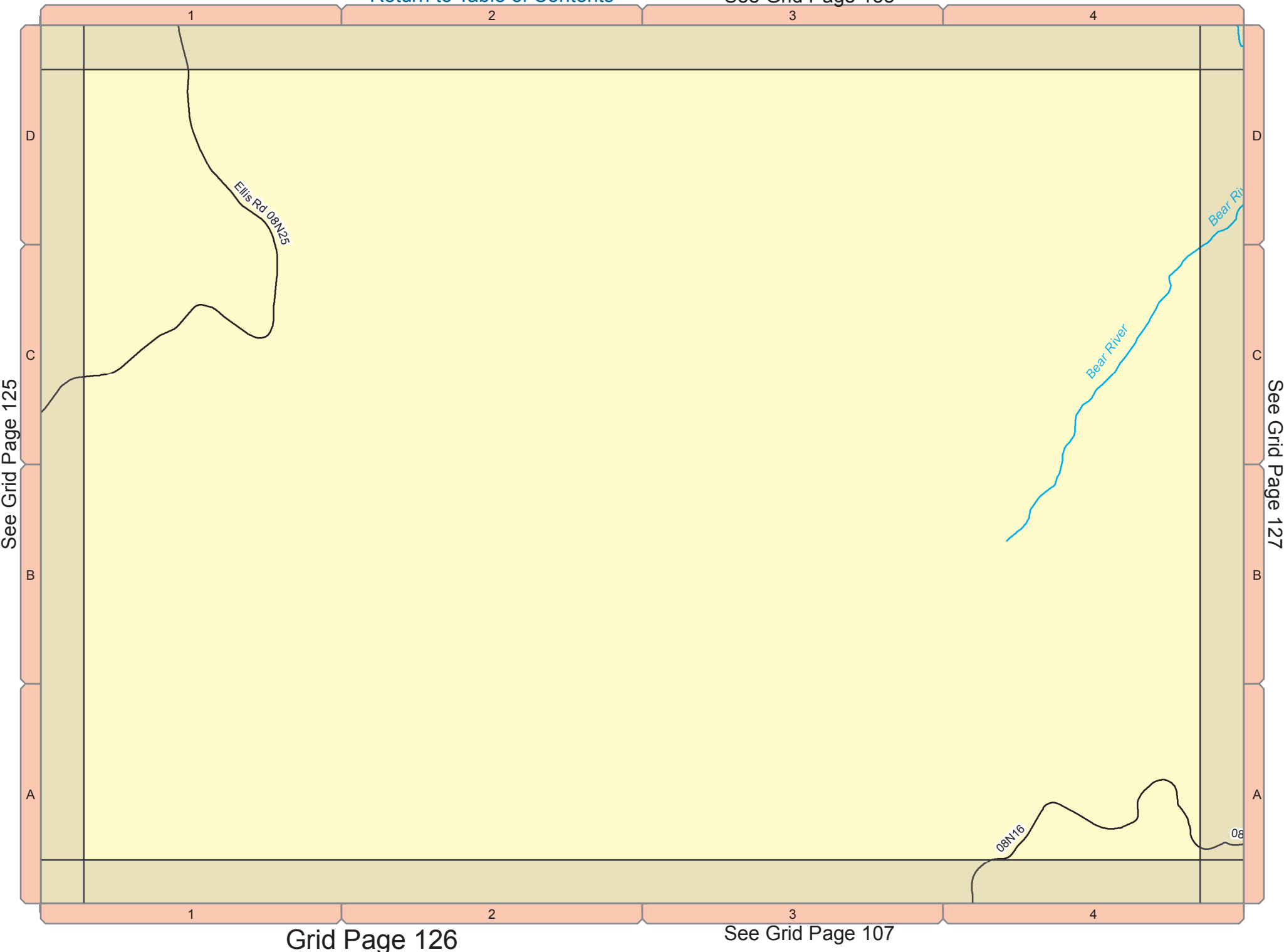
Panther Creek Rd 08N/05E



See Grid Page 124

See Grid Page 126





See Grid Page 125

See Grid Page 127

Grid Page 126

See Grid Page 107

1

2

3

4

D

D

C

C

B

B

A

A

1

2

3

4

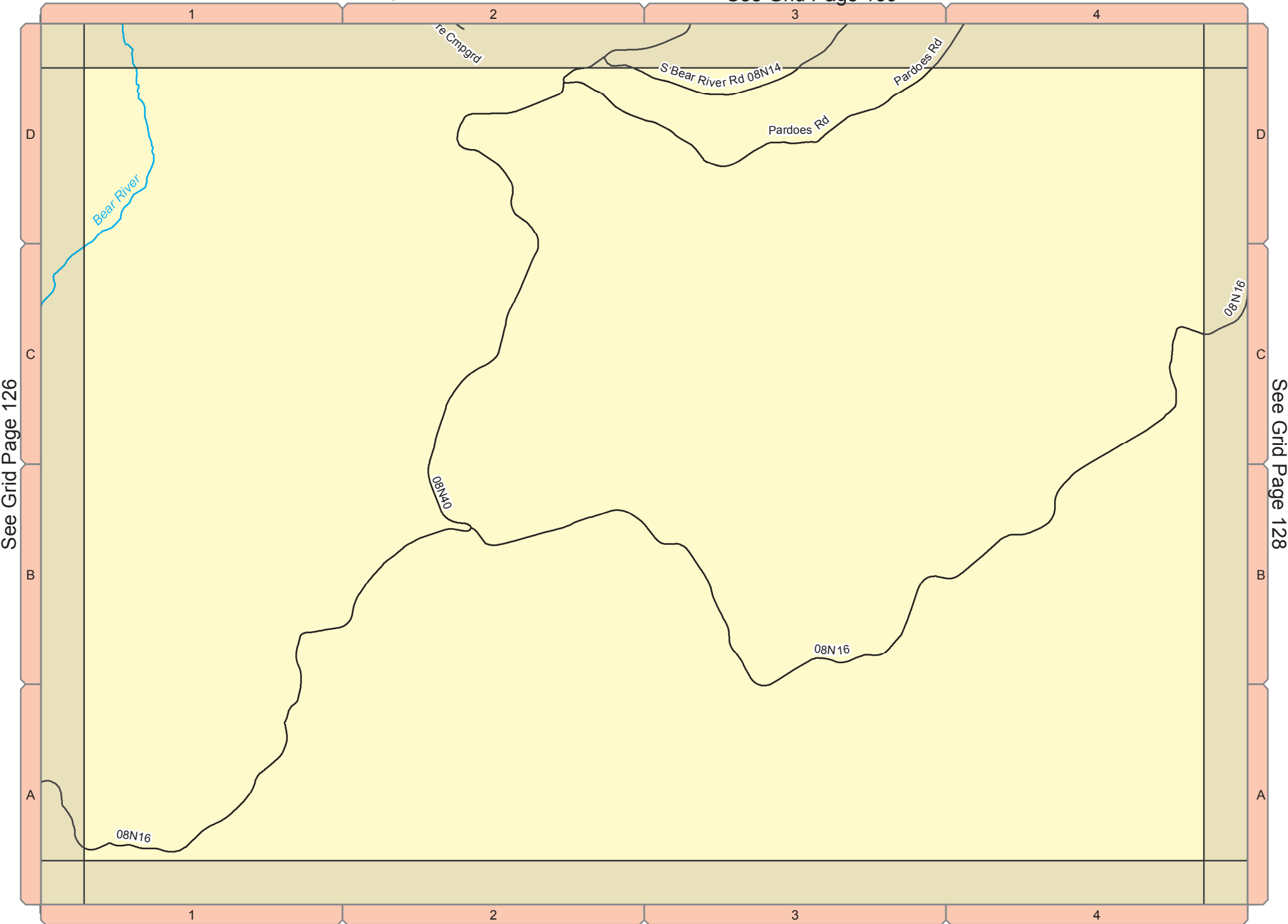
Ellis Rd 08N25

Bear River

Bear River

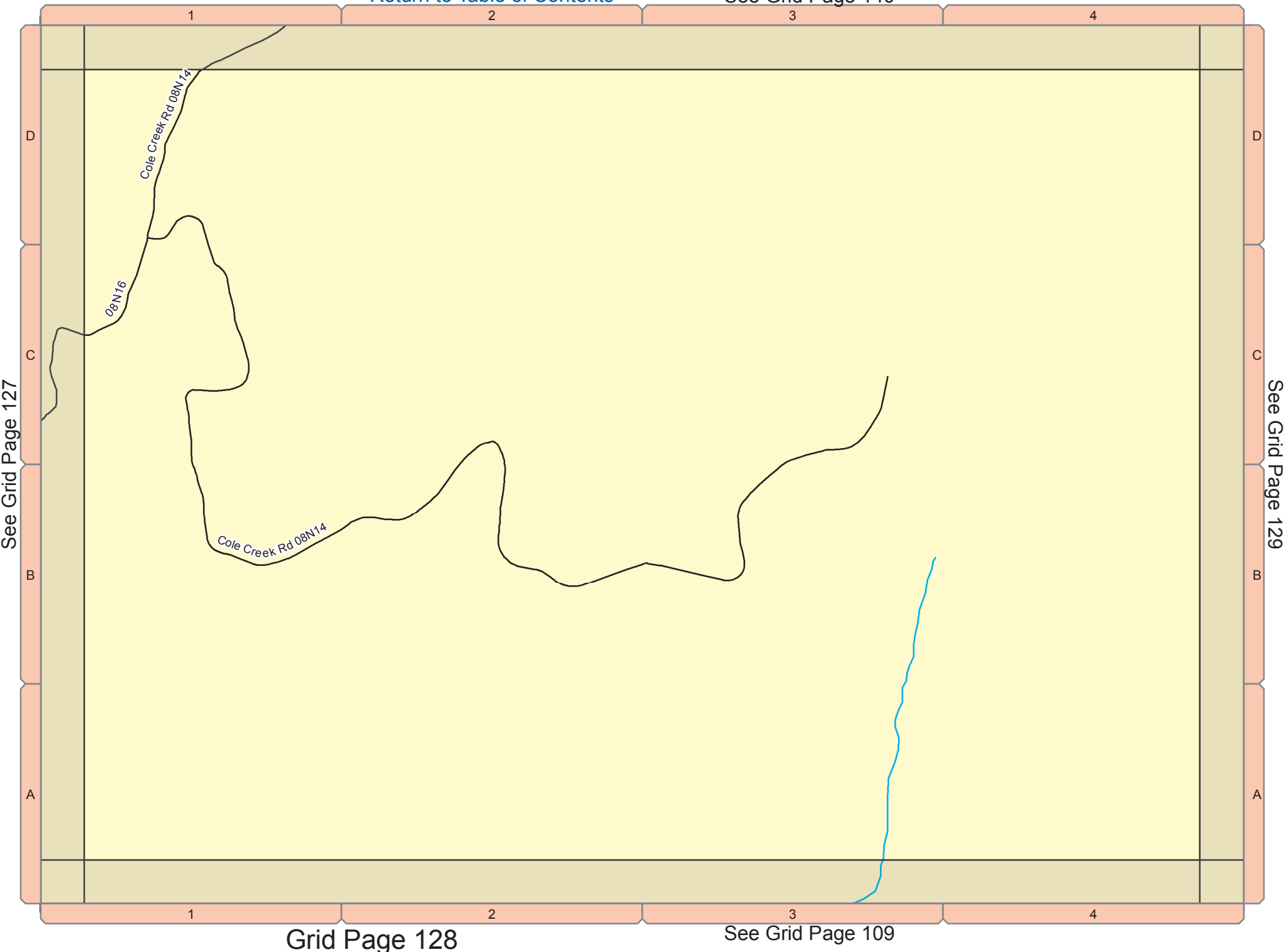
08N16

08



See Grid Page 126

See Grid Page 128



See Grid Page 127

See Grid Page 129

Grid Page 128

See Grid Page 109

1

2

3

4

D

D

C

C

B

B

A

A

1

2

3

4

Cole Creek Rd 08N14

08N16

Cole Creek Rd 08N14

1

2

3

4

D

D

C

C

See Grid Page 128

See Grid Page 130

B

B

A

A

1

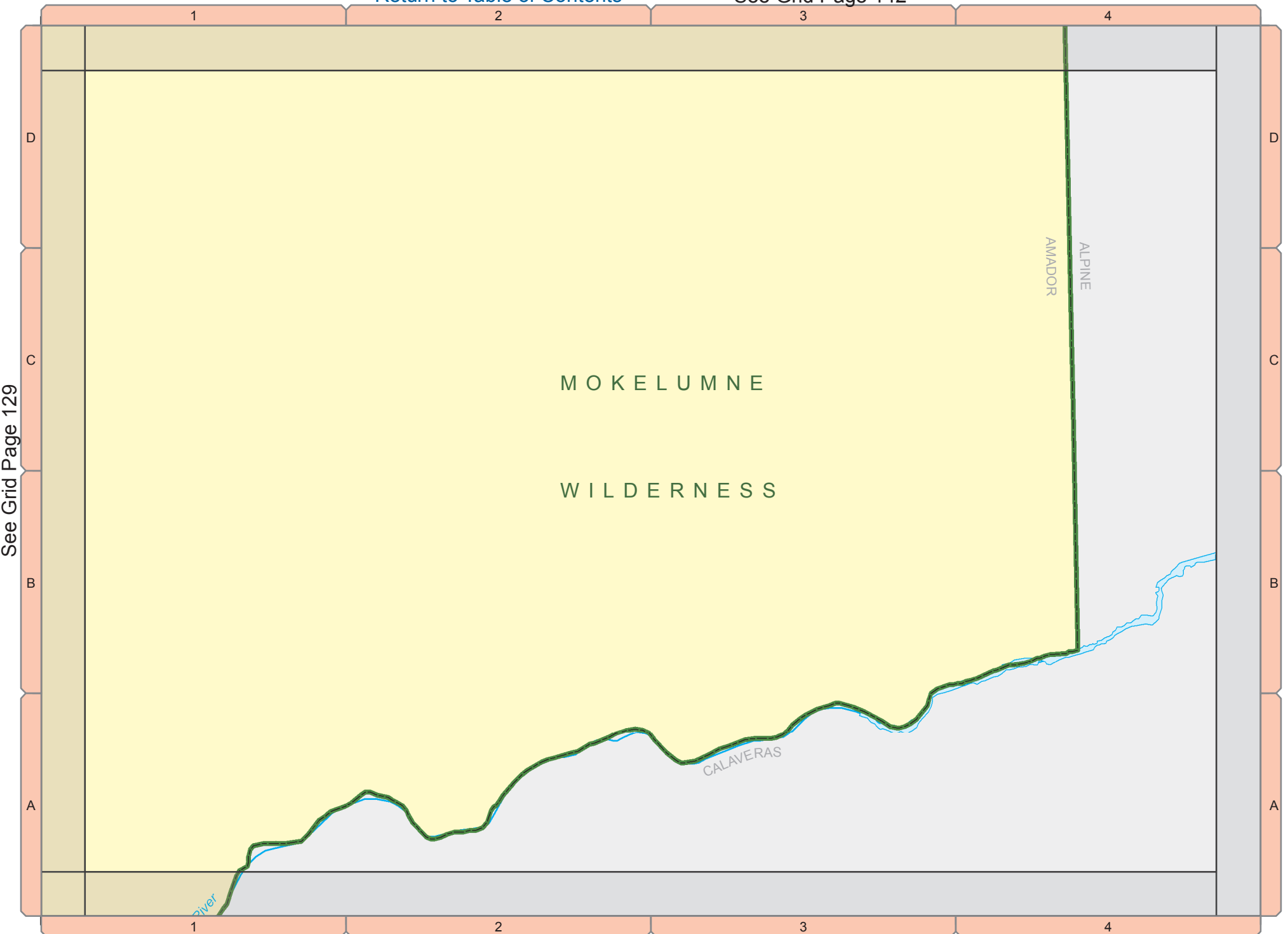
2

3

4

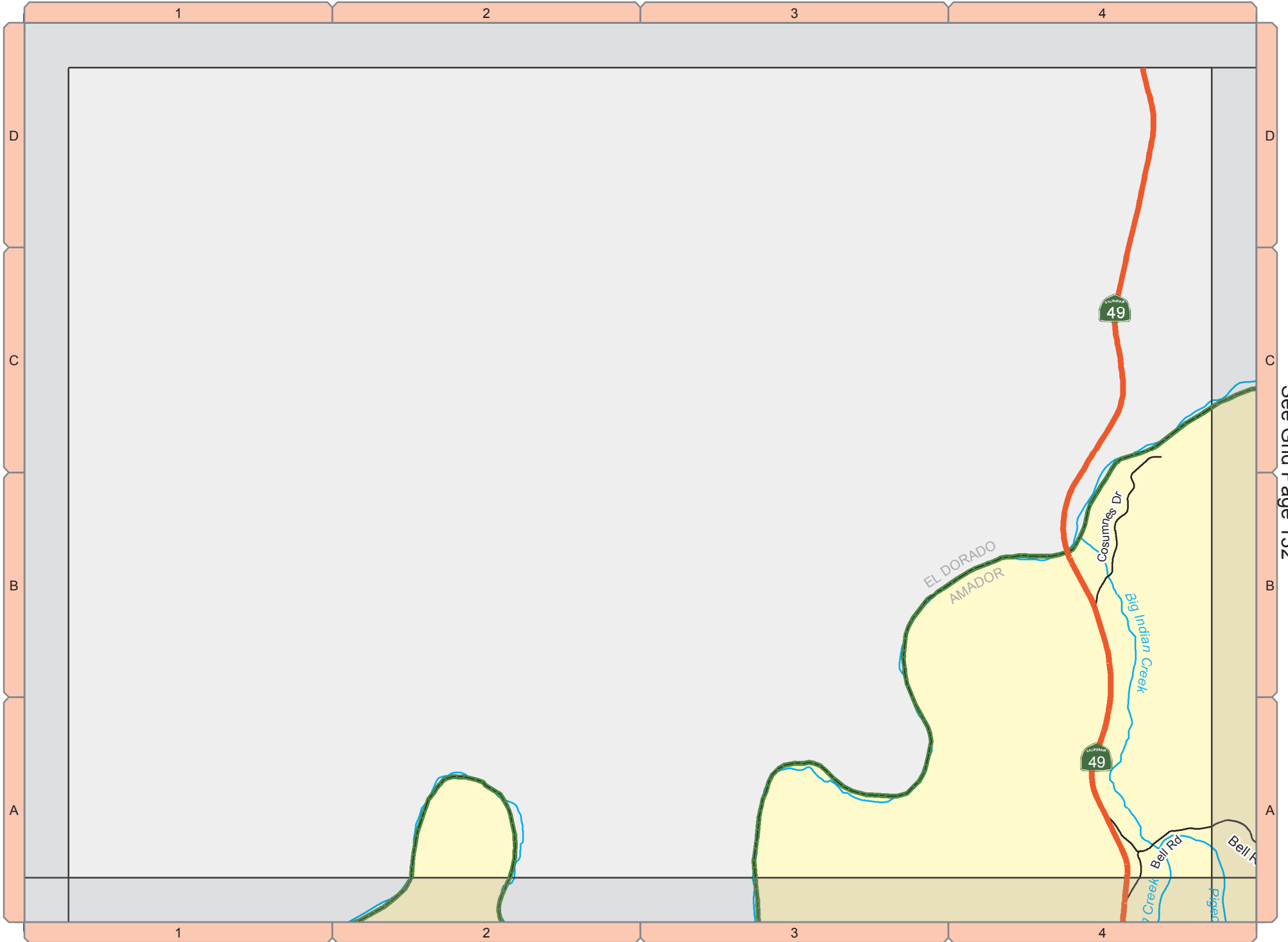
M O K E L U M N E

W I L D E R N E S S



See Grid Page 129

# Grid Page 131



See Grid Page 132

[Return to Table of Contents](#)

[See Grid Page 115](#)

1

2

3

4

D

D

C

C

B

B

A

A

See Grid Page 131

See Grid Page 133

EL DORADO  
AMADOR

Upton Rd

D Agostini Dr

Upton Rd

Upton Rd

Upton Rd

Bell Rd

Courier Rd

N Vineyard Rd

N Vineyard Rd

Pigeon Creek

Steiner Rd

Rd

Bell Rd

Quail Rd

1

2

3

4

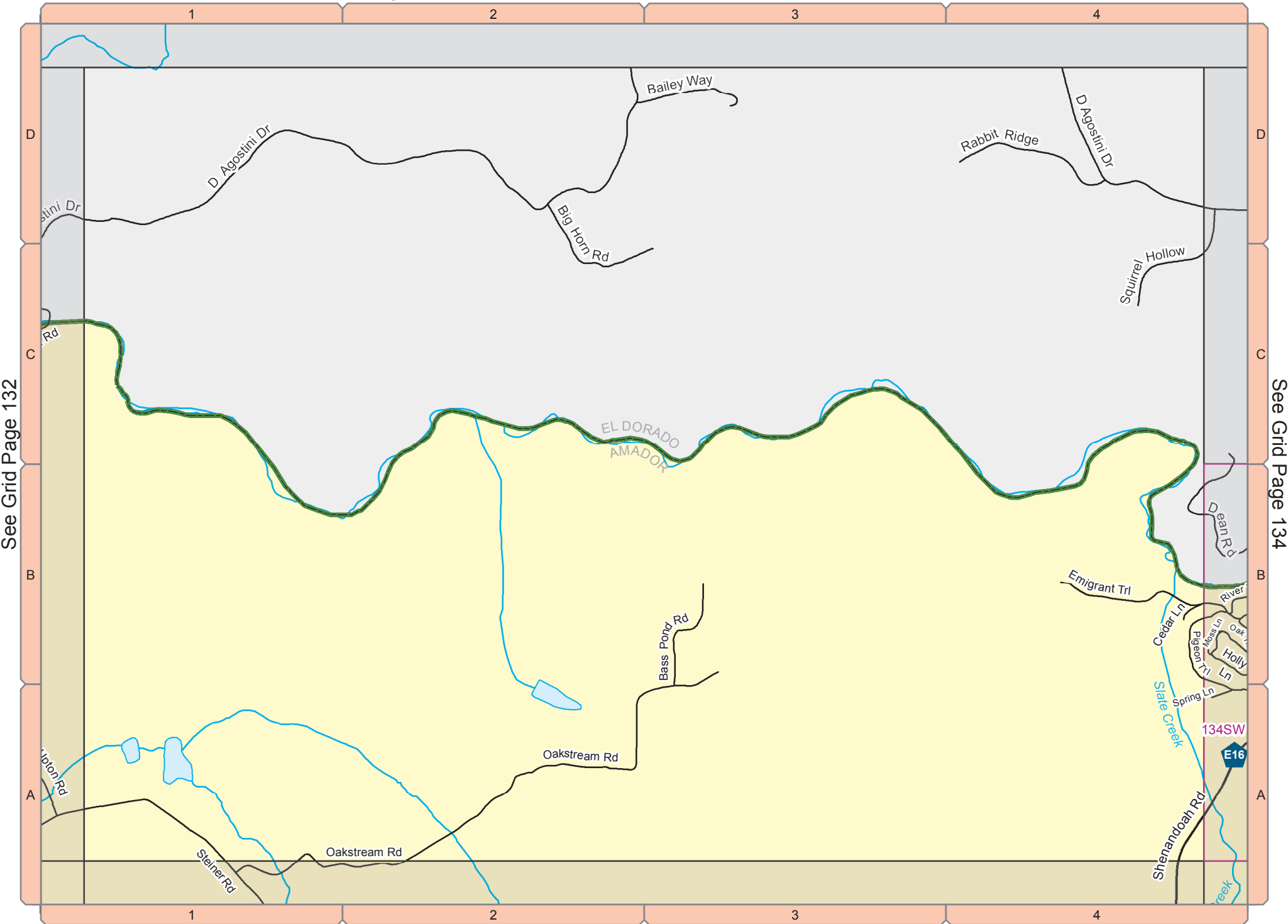
Grid Page 132

See Grid Page 116

Chenopodium



# Grid Page 133

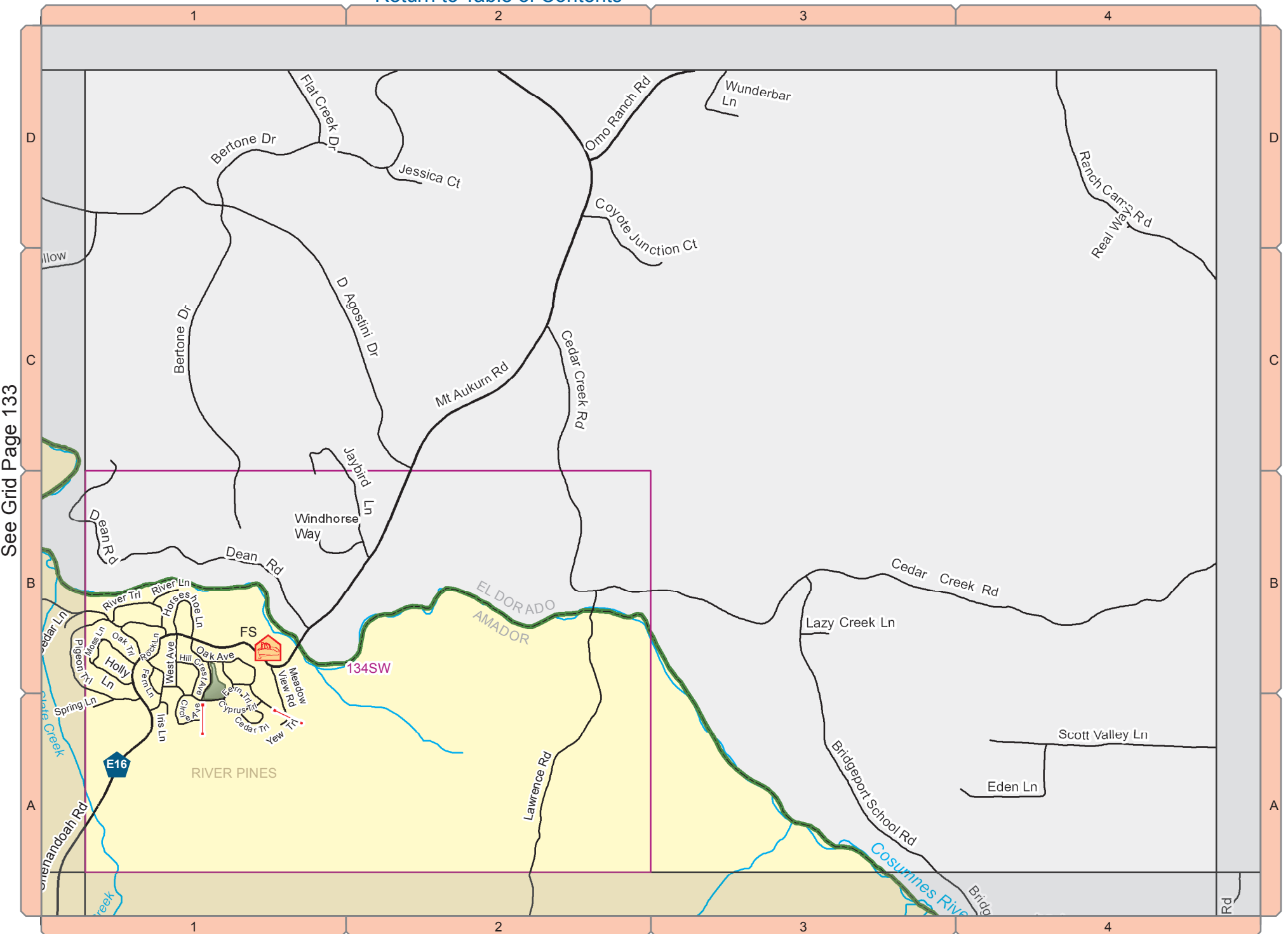


See Grid Page 132

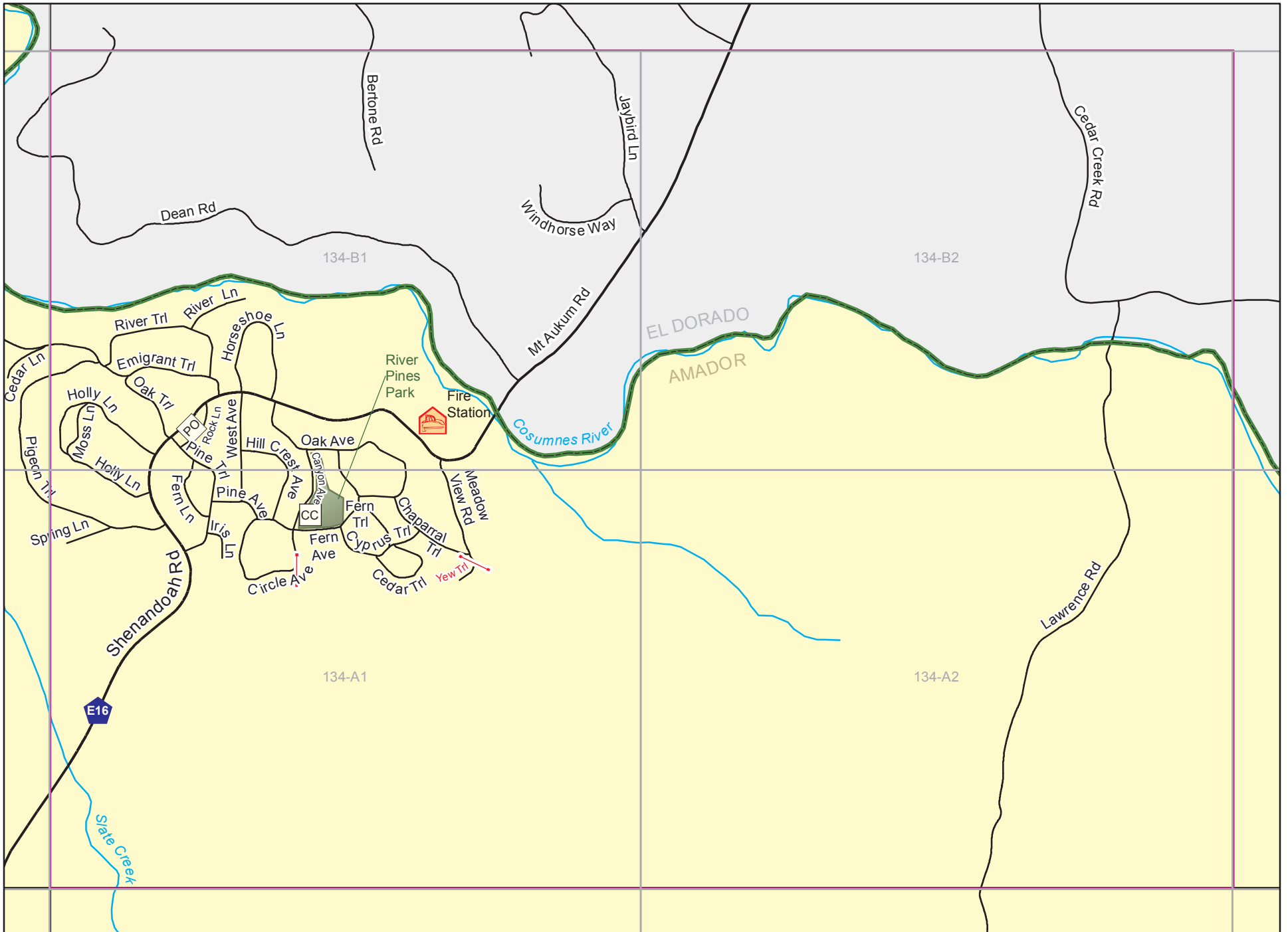
See Grid Page 134

[Return to Table of Contents](#)

[See Grid Page 117](#)



See Grid Page 133



page left blank intentionally

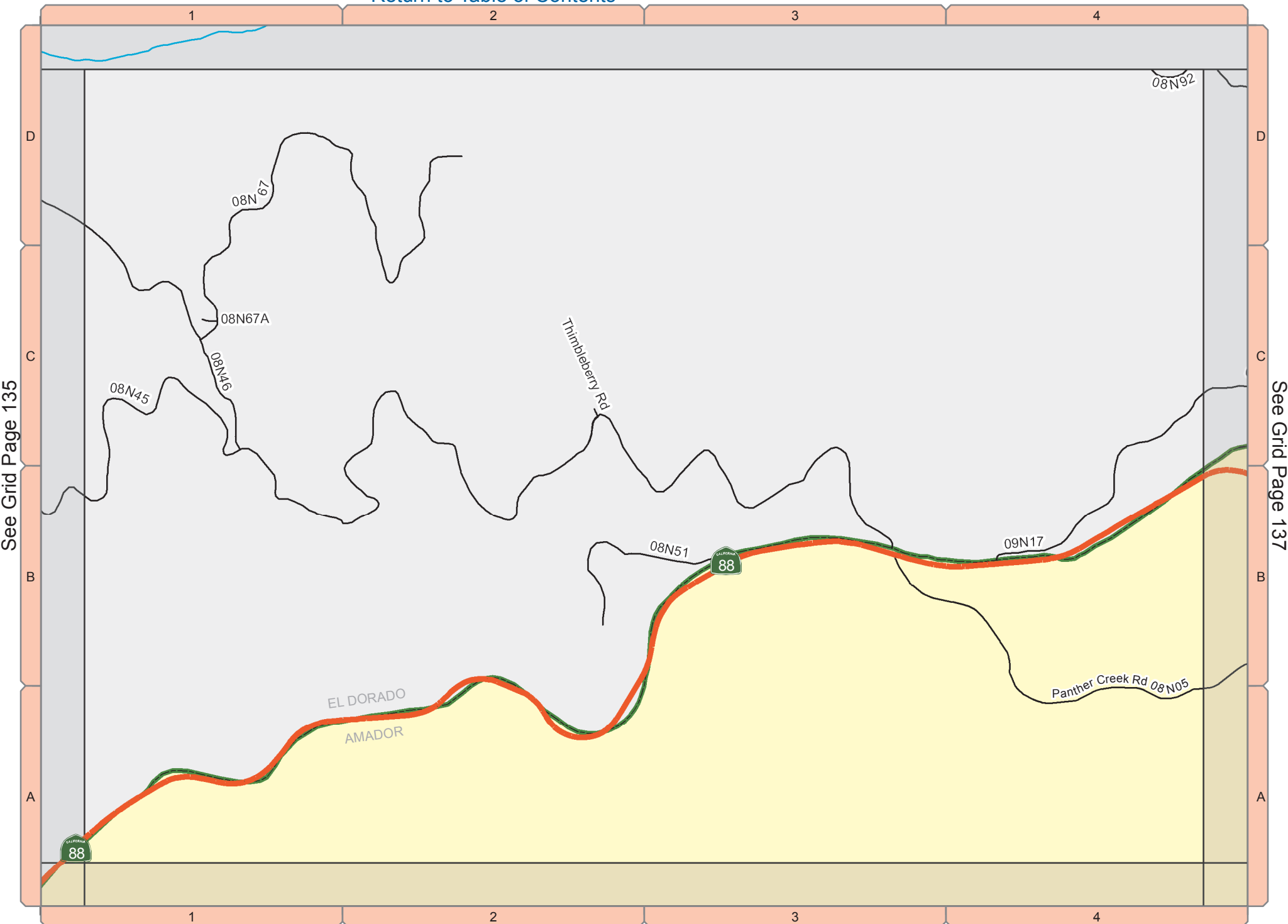
# Grid Page 135



See Grid Page 136

[Return to Table of Contents](#)

[See Grid Page 123](#)



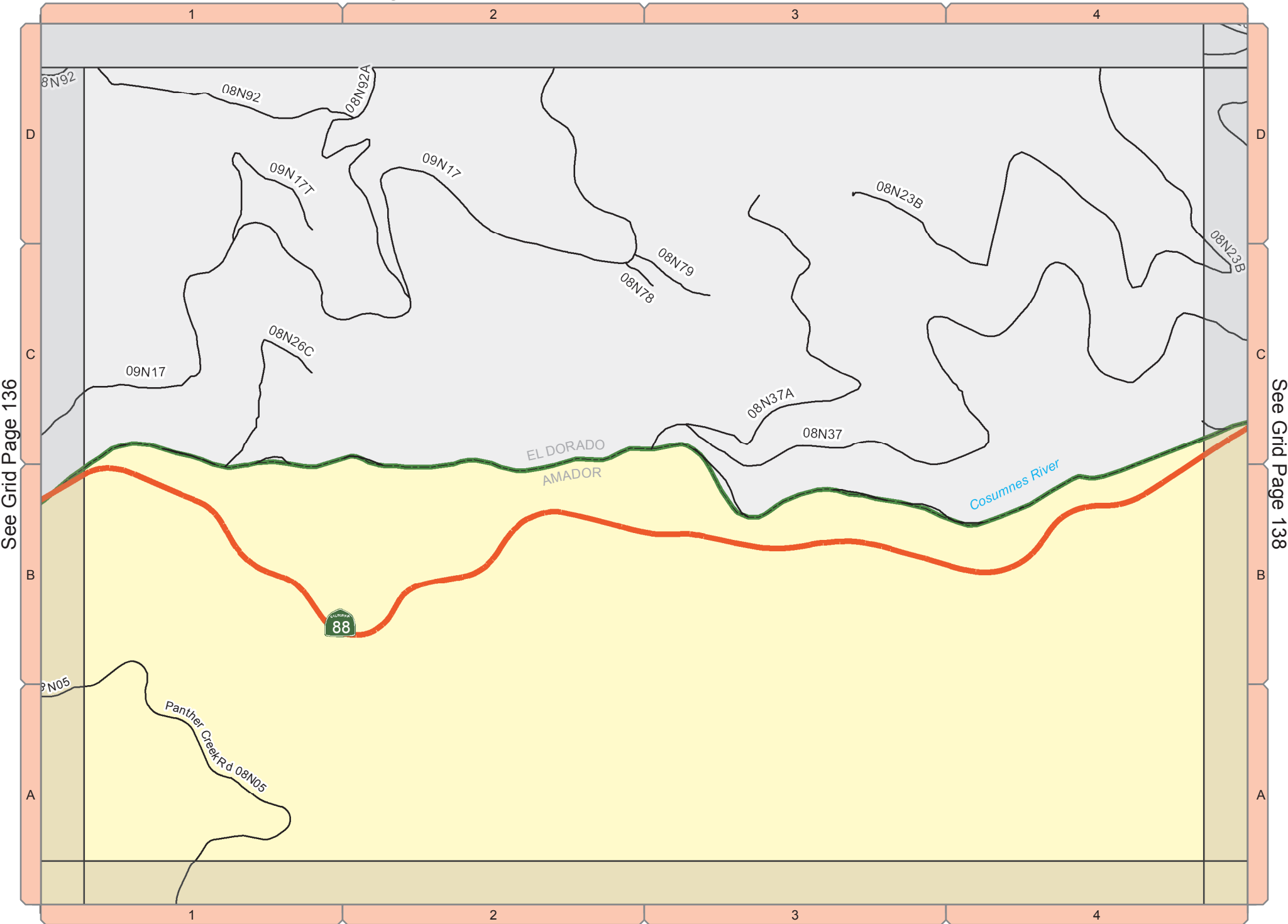
See Grid Page 135

See Grid Page 137

Grid Page 136

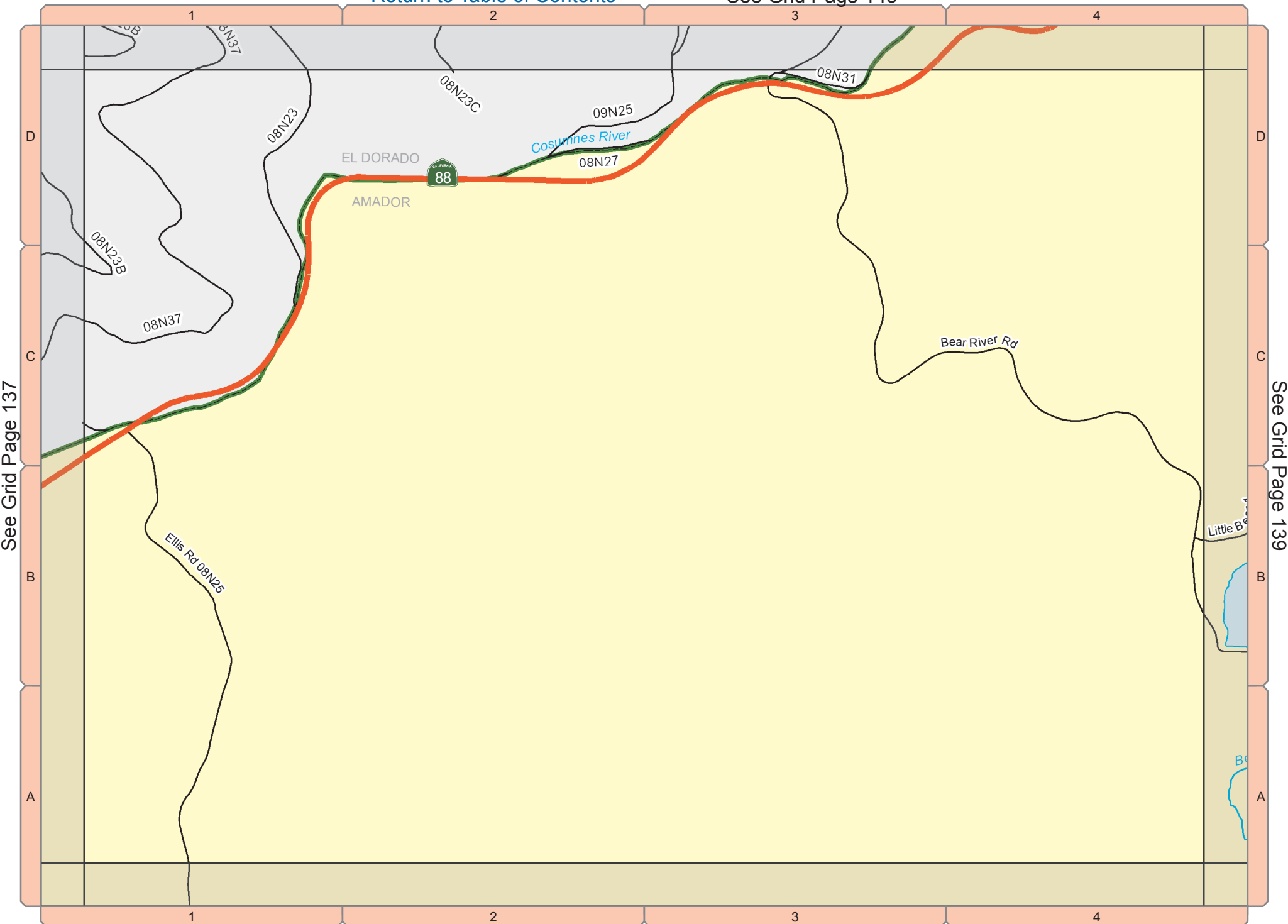
See Grid Page 124

# Grid Page 137



See Grid Page 136

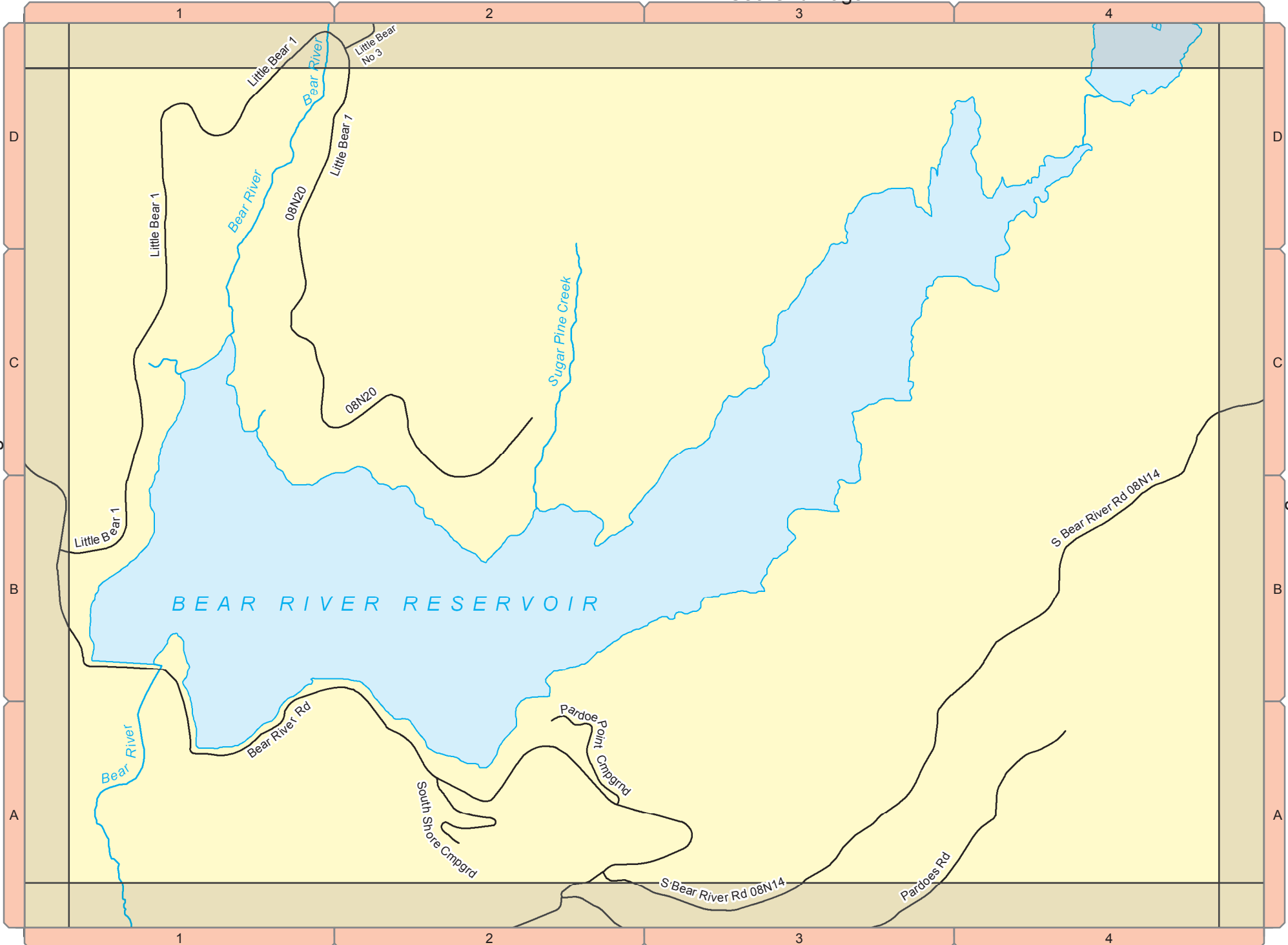
See Grid Page 138



See Grid Page 137

See Grid Page 139





1

2

3

4

D

D

C

C

B

B

A

A

See Grid Page 139

See Grid Page 141

S Bear River Rd 0 8N14

Cole Creek Rd 08N14

d 08N14

1

2

3

4

1

2

3

4

D

D

C

C

See Grid Page 140

See Grid Page 142

B

B

A

A

1

2

3

4

M O K E L U M N E

W I L D E R N E S S

1

2

3

4

D

D

C

C

See Grid Page 141

B

B

A

A

1

2

3

4

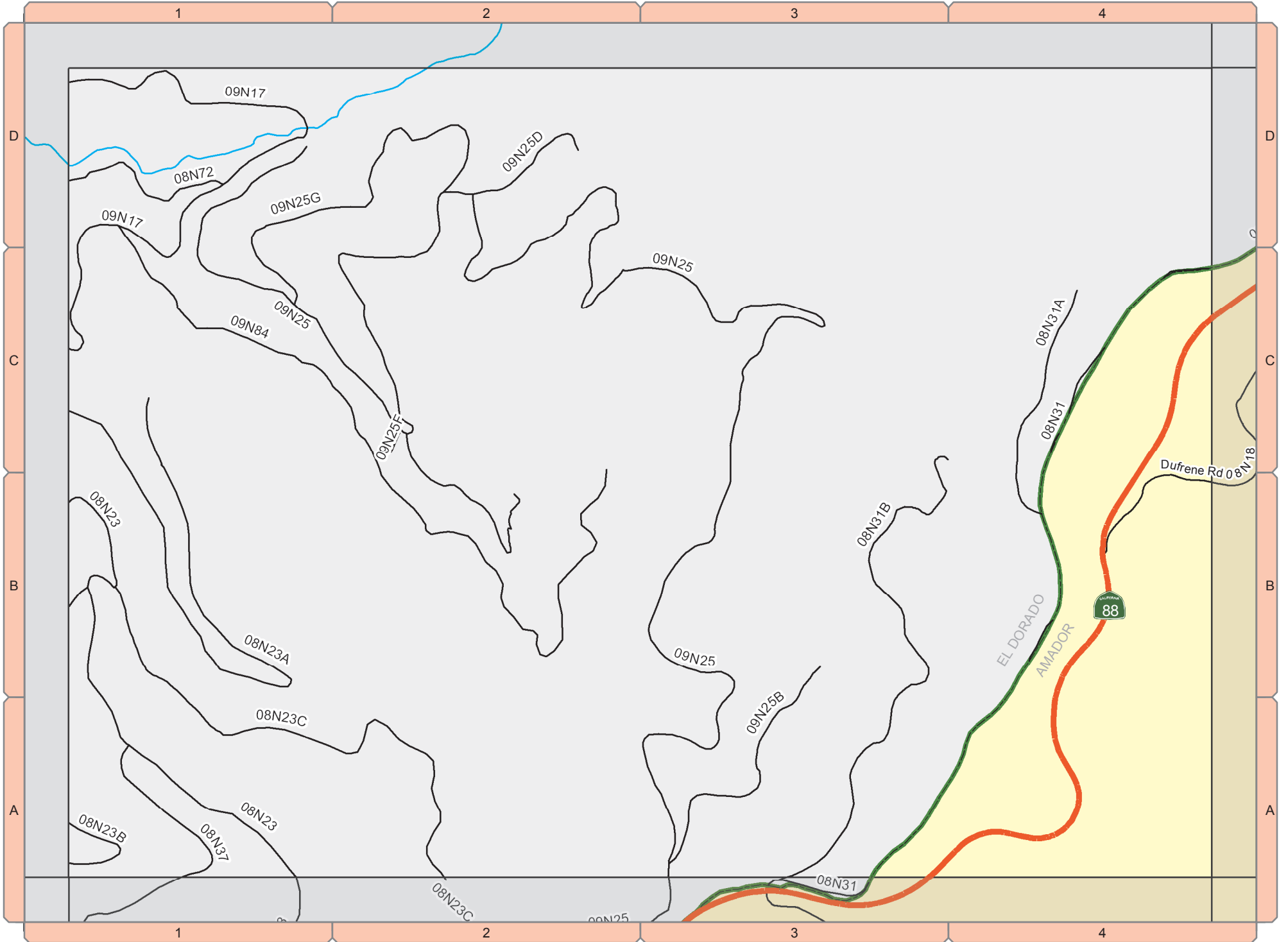
MOKELUMNE

WILDERNESS

AMADOR

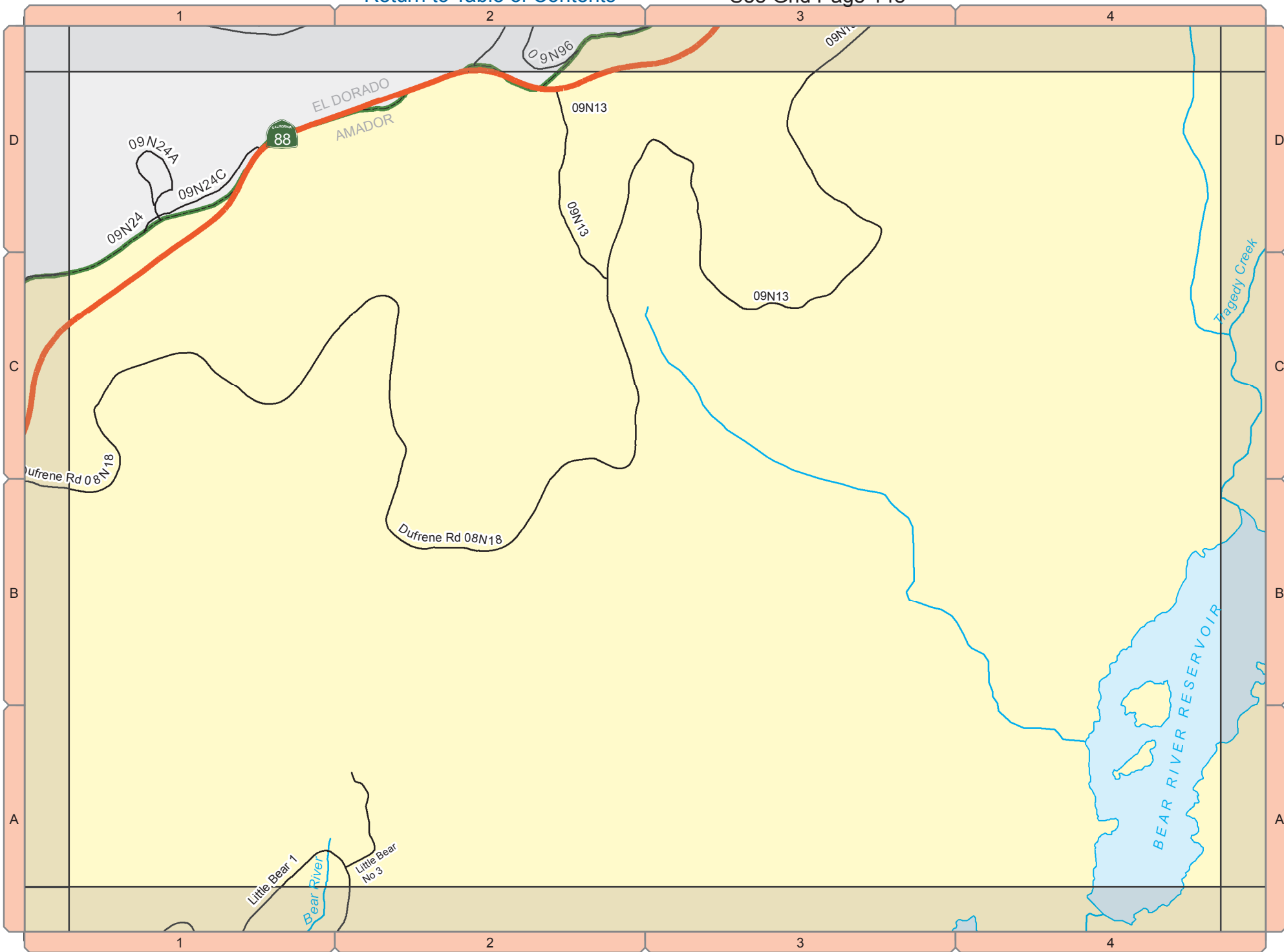
ALPINE

# Grid Page 143



[Return to Table of Contents](#)

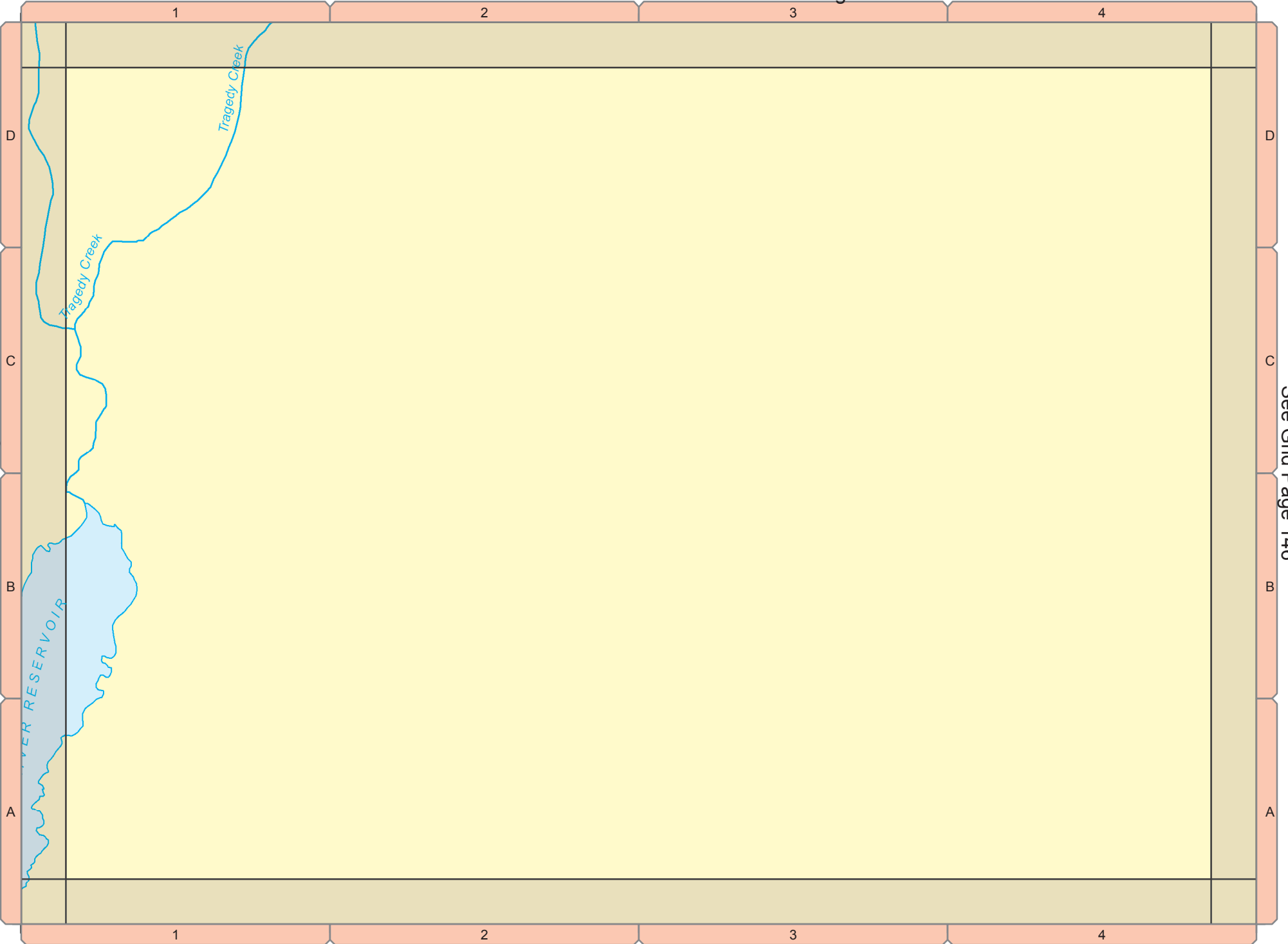
[See Grid Page 138](#)



See Grid Page 145

See Grid Page 144

See Grid Page 146



[Return to Table of Contents](#)

[See Grid Page 150](#)

1

2

3

4

W I L D E R N E S S

D

D

C

C

See Grid Page 145

See Grid Page 147

B

B

A

A

M O K E L U M N E

W I L D E R N E S S

1

2

3

4

Grid Page 146

[See Grid Page 141](#)



1

2

3

4

S

D

D

C

C

See Grid Page 146

B

B

A

A

1

2

3

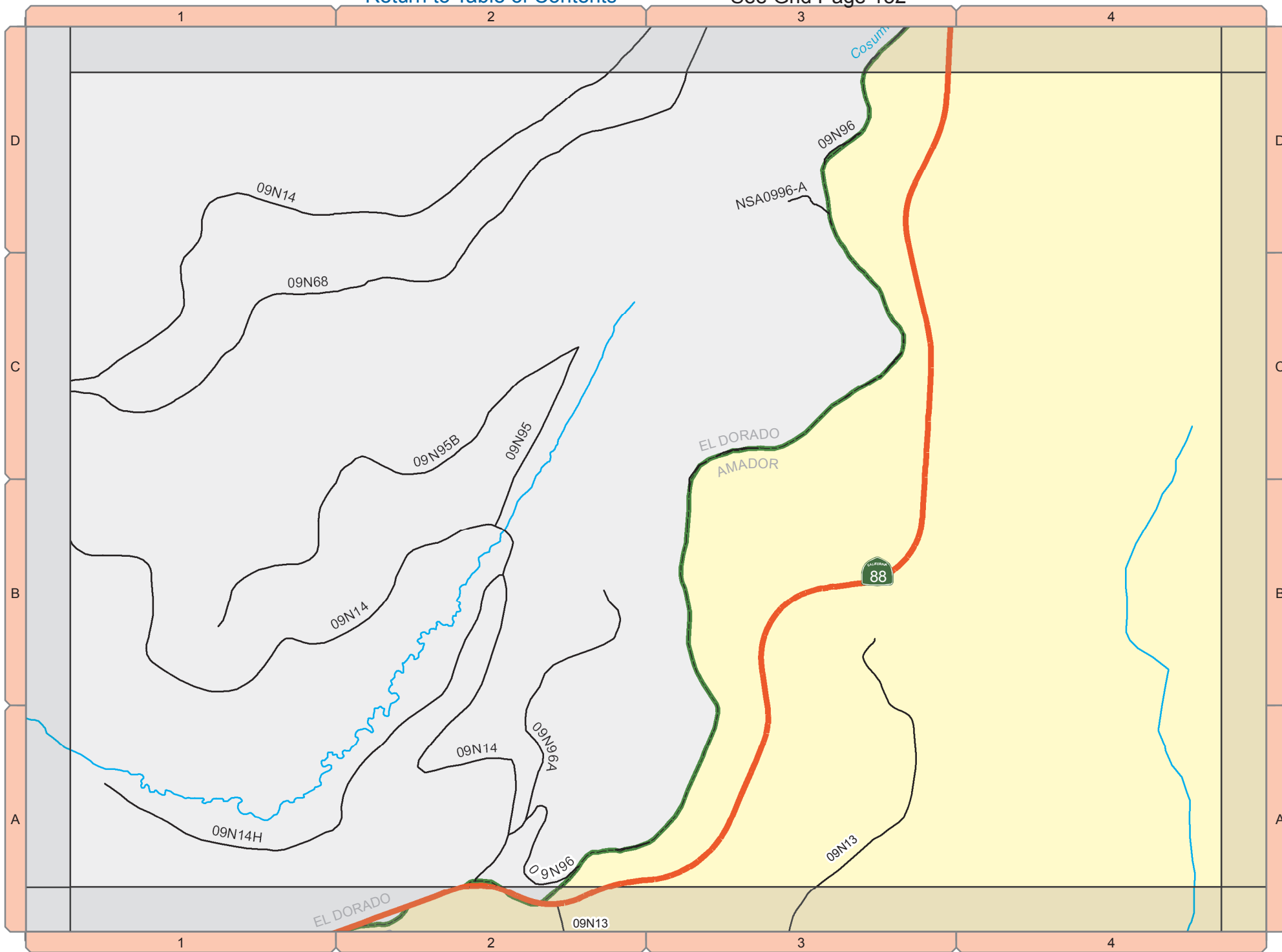
4

MOKELUMNE

WILDERNESS

AMADOR

ALPINE



1

2

3

4

D

D

C

C

B

B

A

A

1

2

3

4

See Grid Page 148

See Grid Page 150

Tragedy Creek

Tragedy Creek



1

2

3

4

D

D

C

C

See Grid Page 149

See Grid Page 151

B

B

A

A

1

2

3

4

MOKELUMNE  
WILDERNESS

1

2

3

4

D

D

C

C

See Grid Page 150

B

B

A

A

E

S

M O K E L U M N E

W I L D E R N E S S

AMADOR

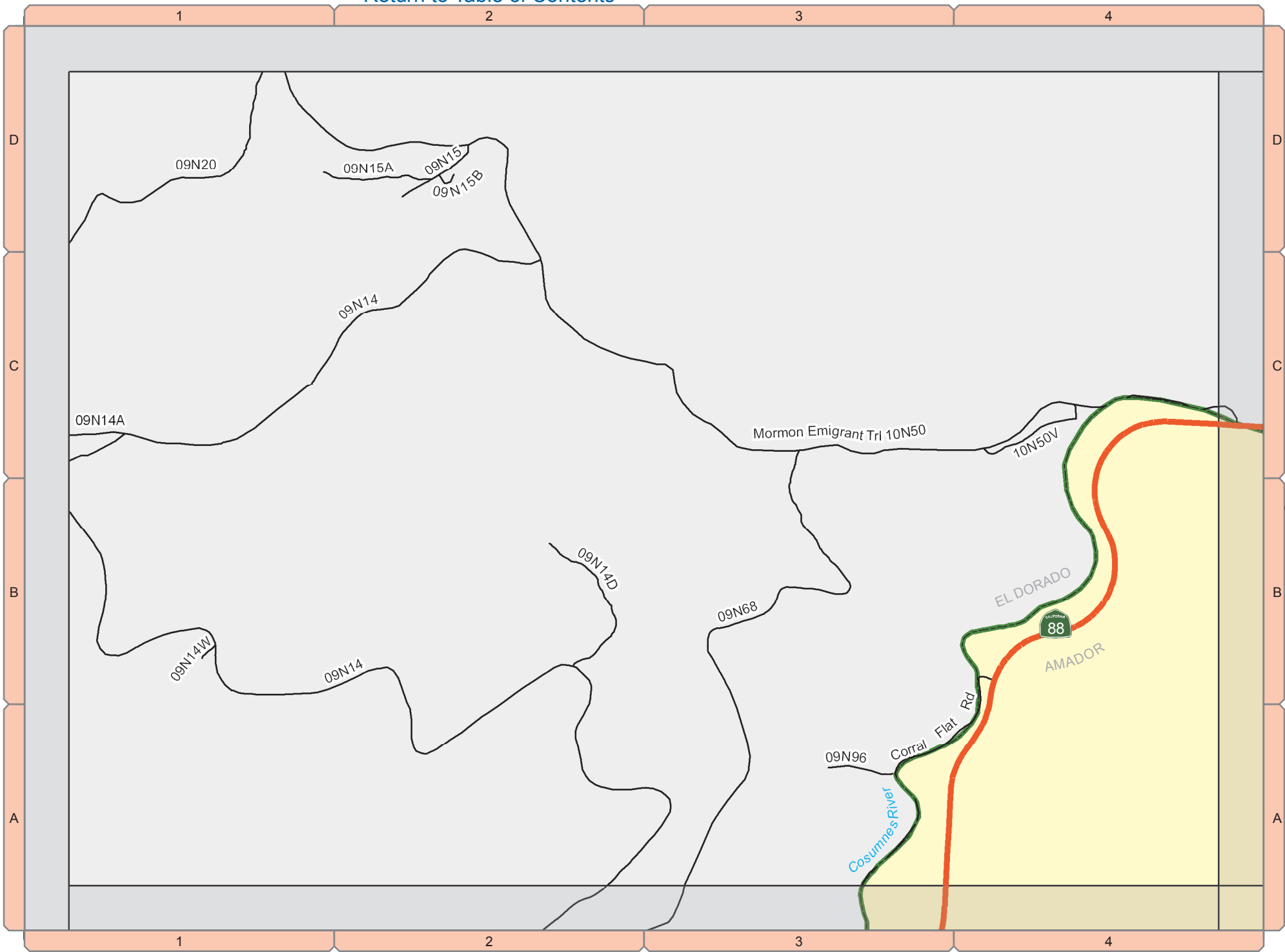
ALPINE

1

2

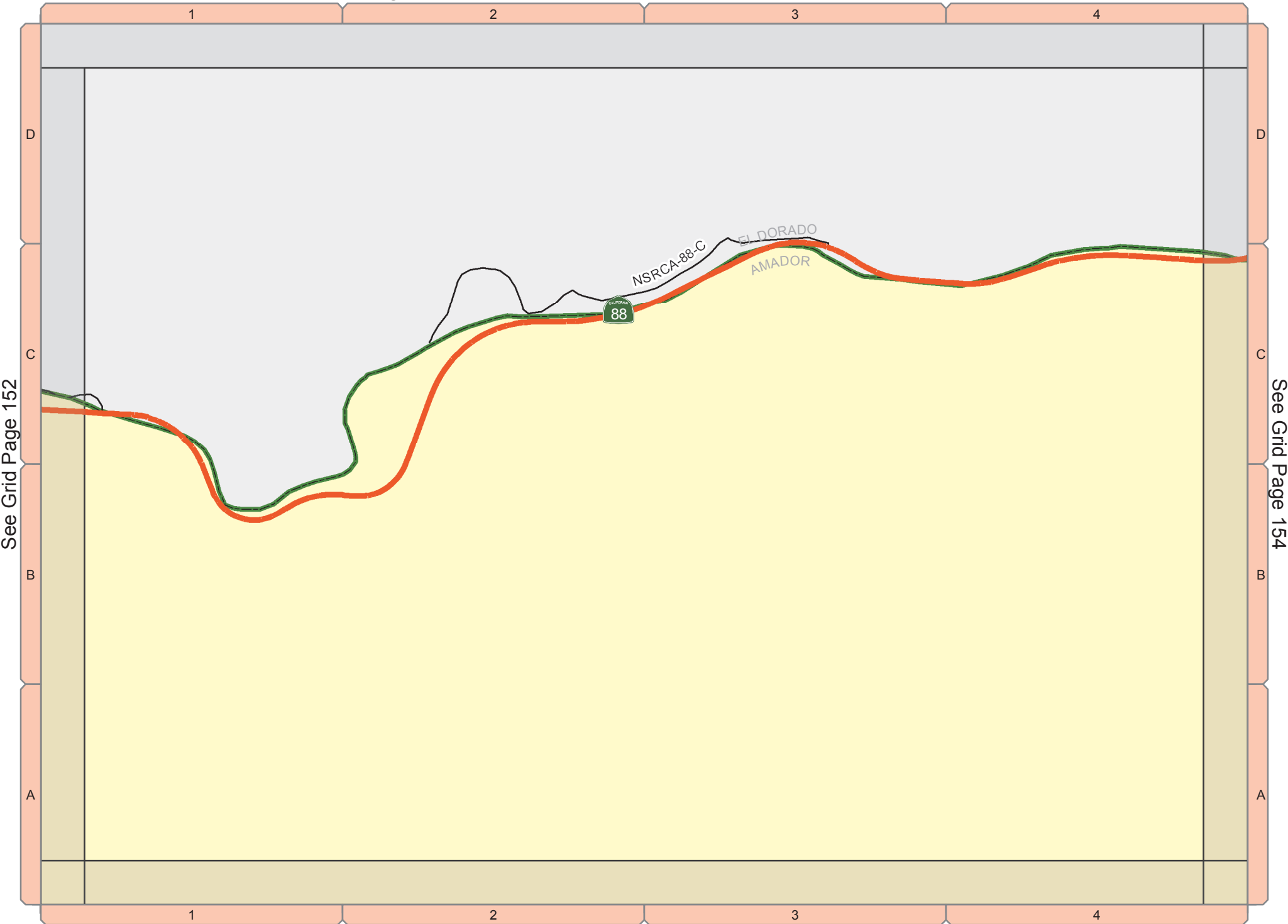
3

4



See Grid Page 153

# Grid Page 153

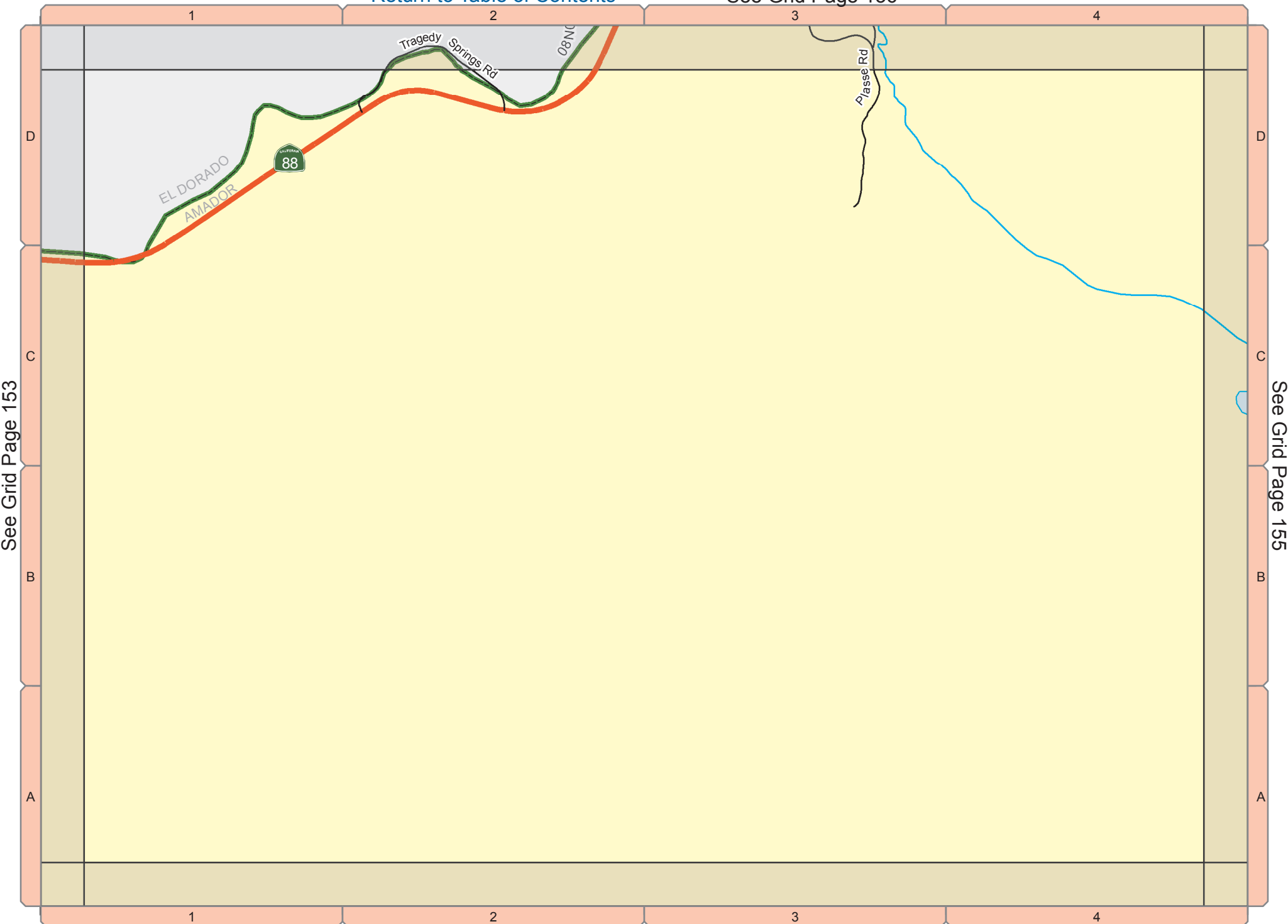


See Grid Page 152

See Grid Page 154

[Return to Table of Contents](#)

[See Grid Page 149](#)



See Grid Page 153

See Grid Page 155



1

2

3

4

D

D

C

C

B

B

A

A

See Grid Page 154

Hidden Lake

AMADOR

APINE

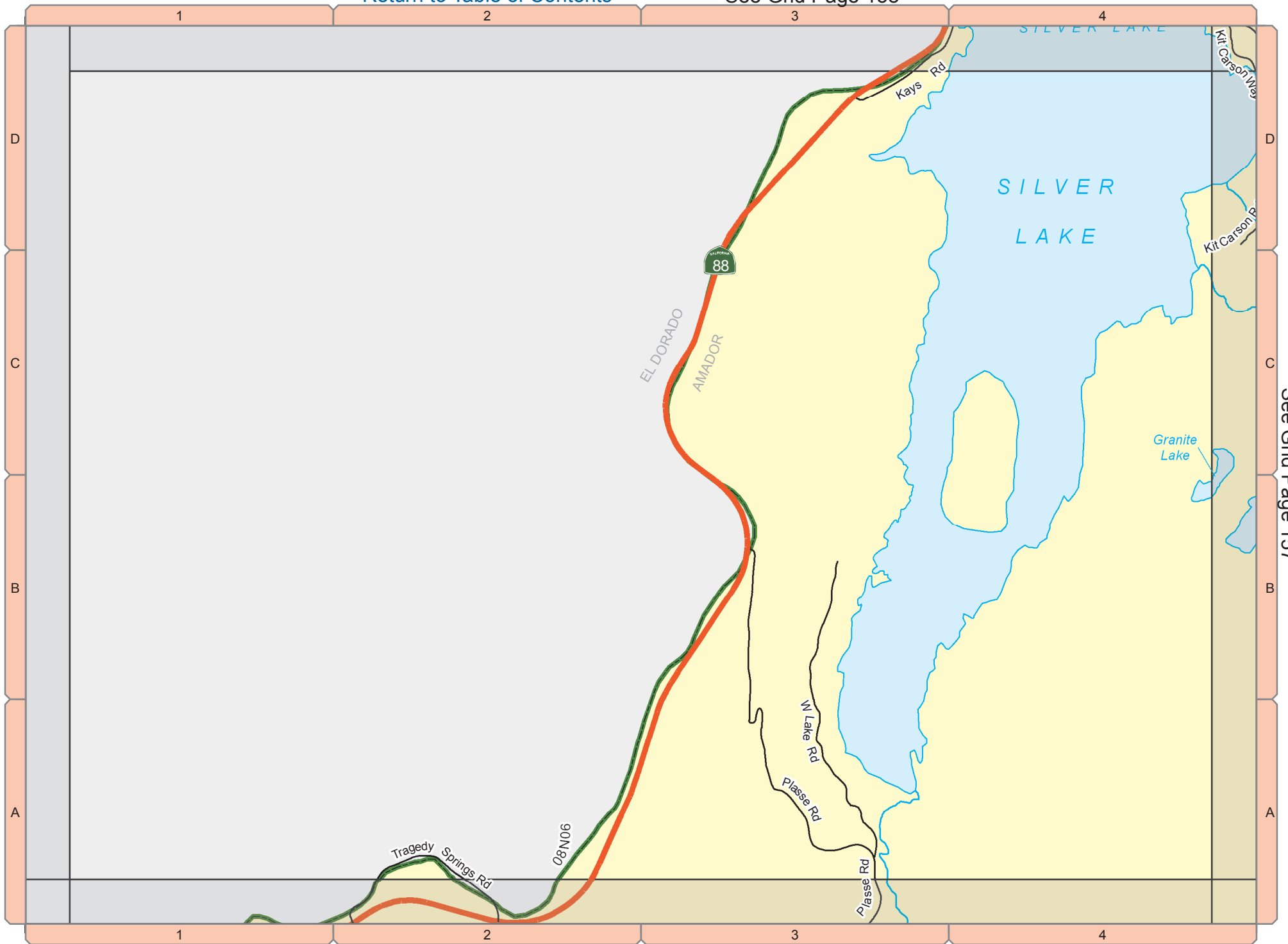
09N82

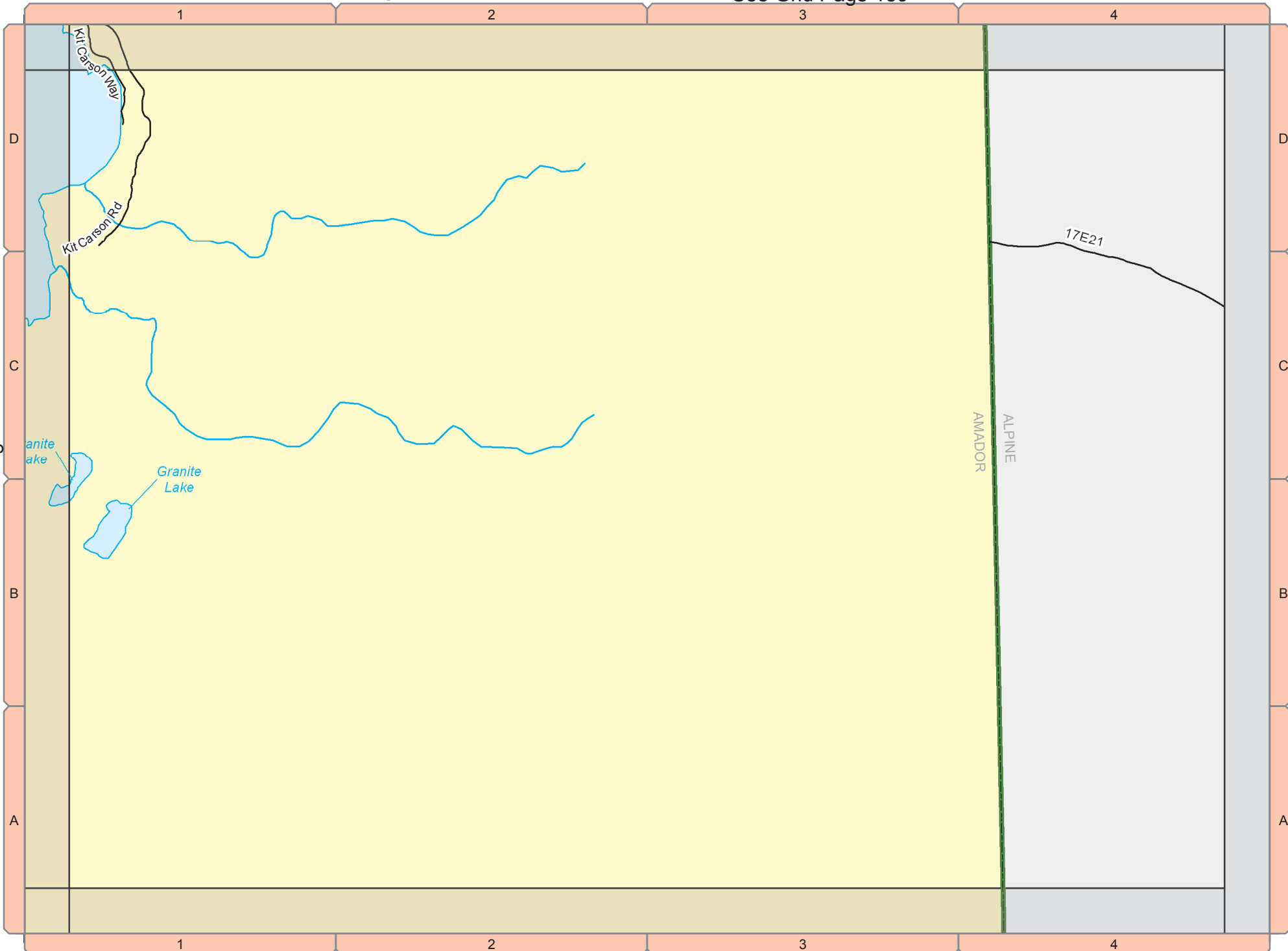
1

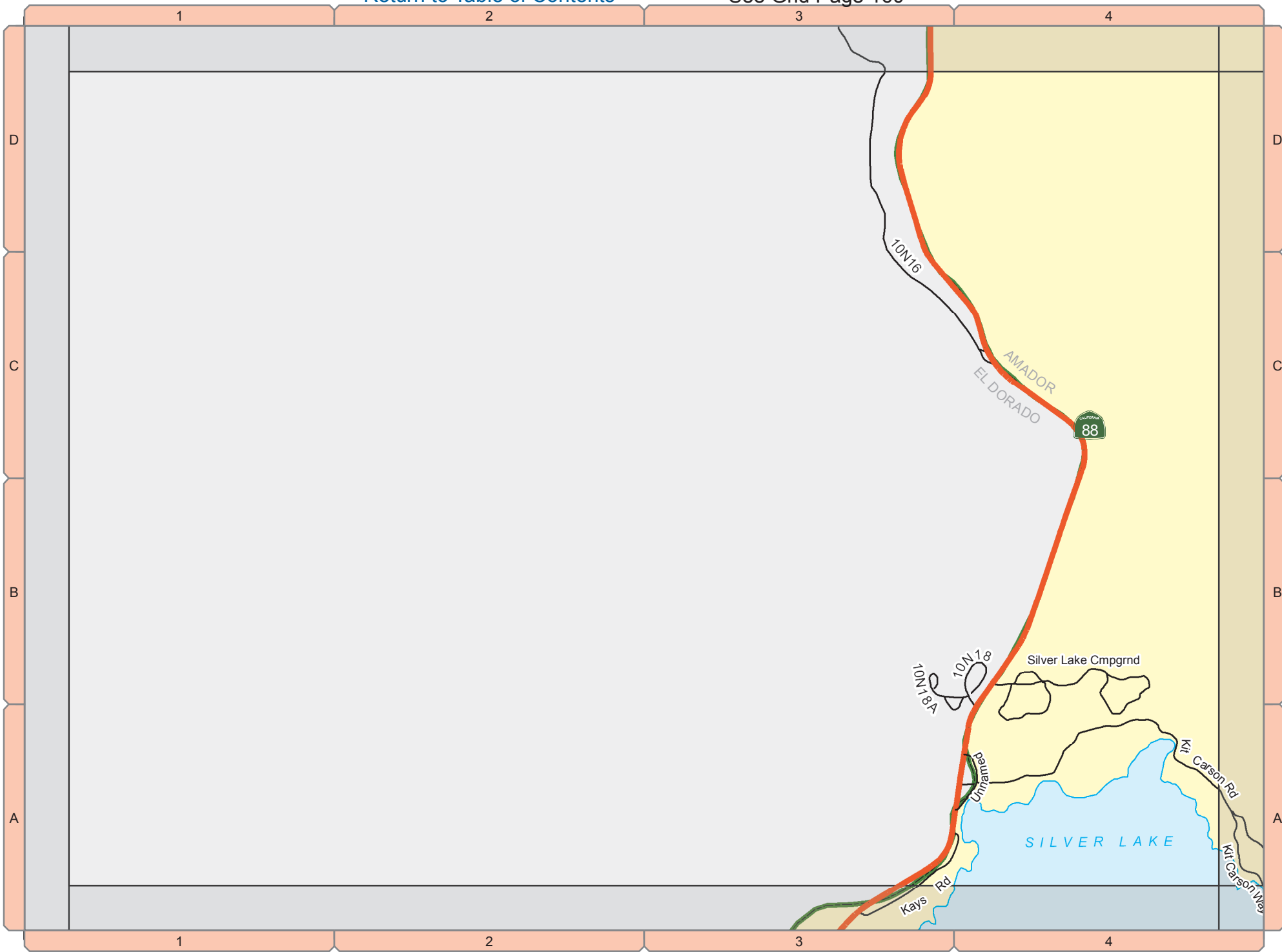
2

3

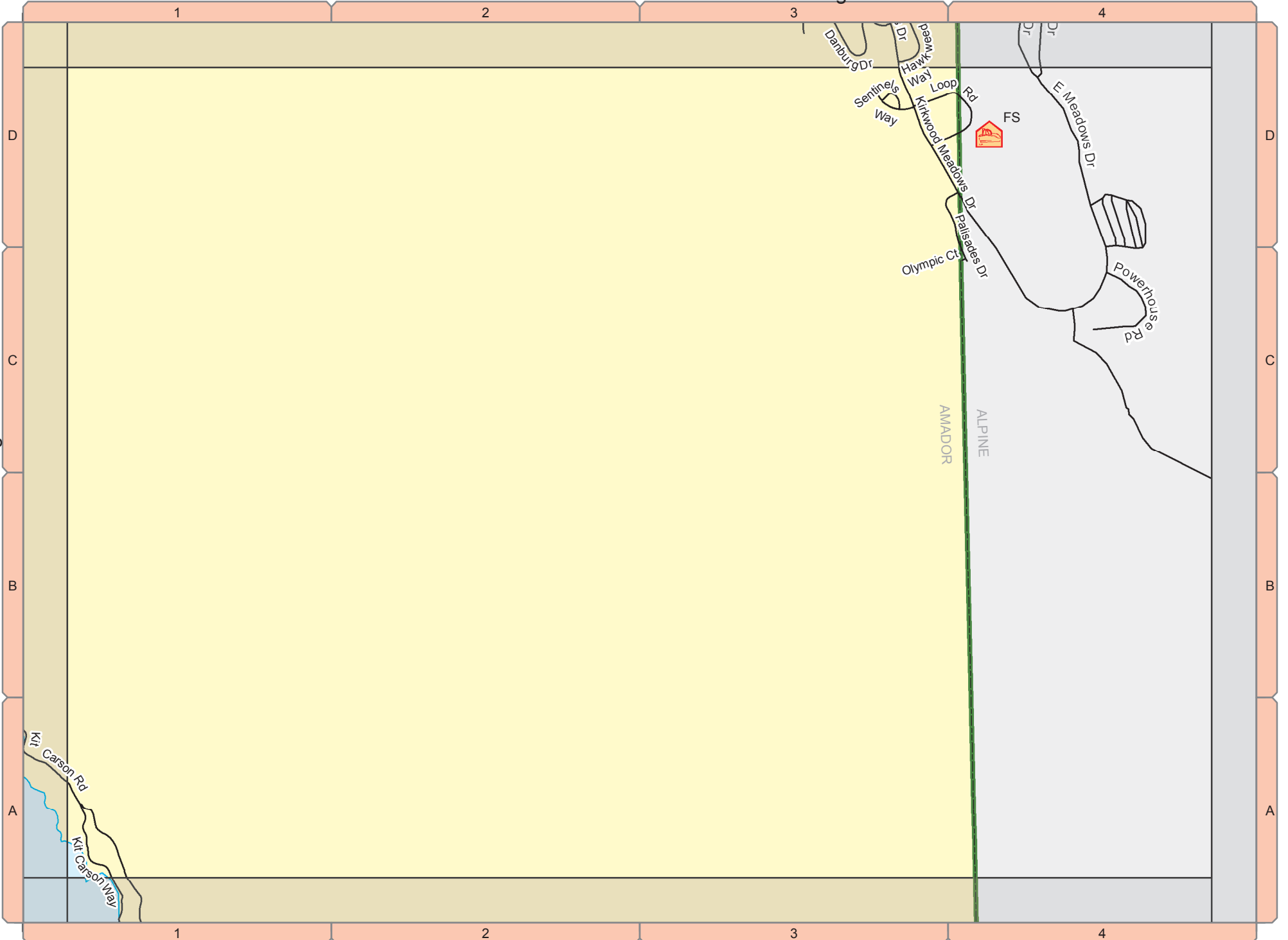
4







See Grid Page 159



1

2

3

4

D

D

C

C

B

B

A

A

See Grid Page 161

1

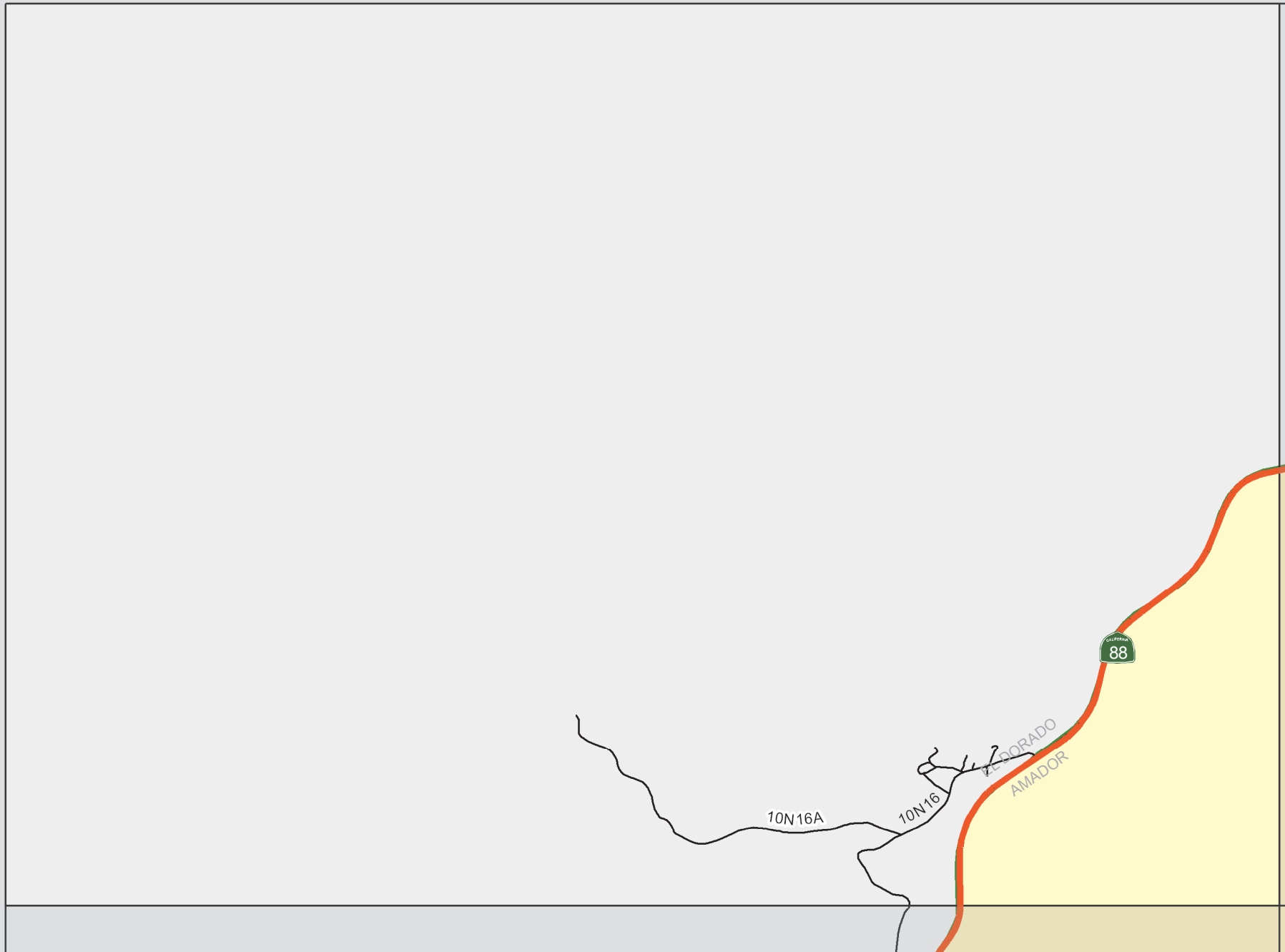
2

3

4

Grid Page 160

See Grid Page 158



# Grid Page 161

1

2

3

4

D

D

C

C

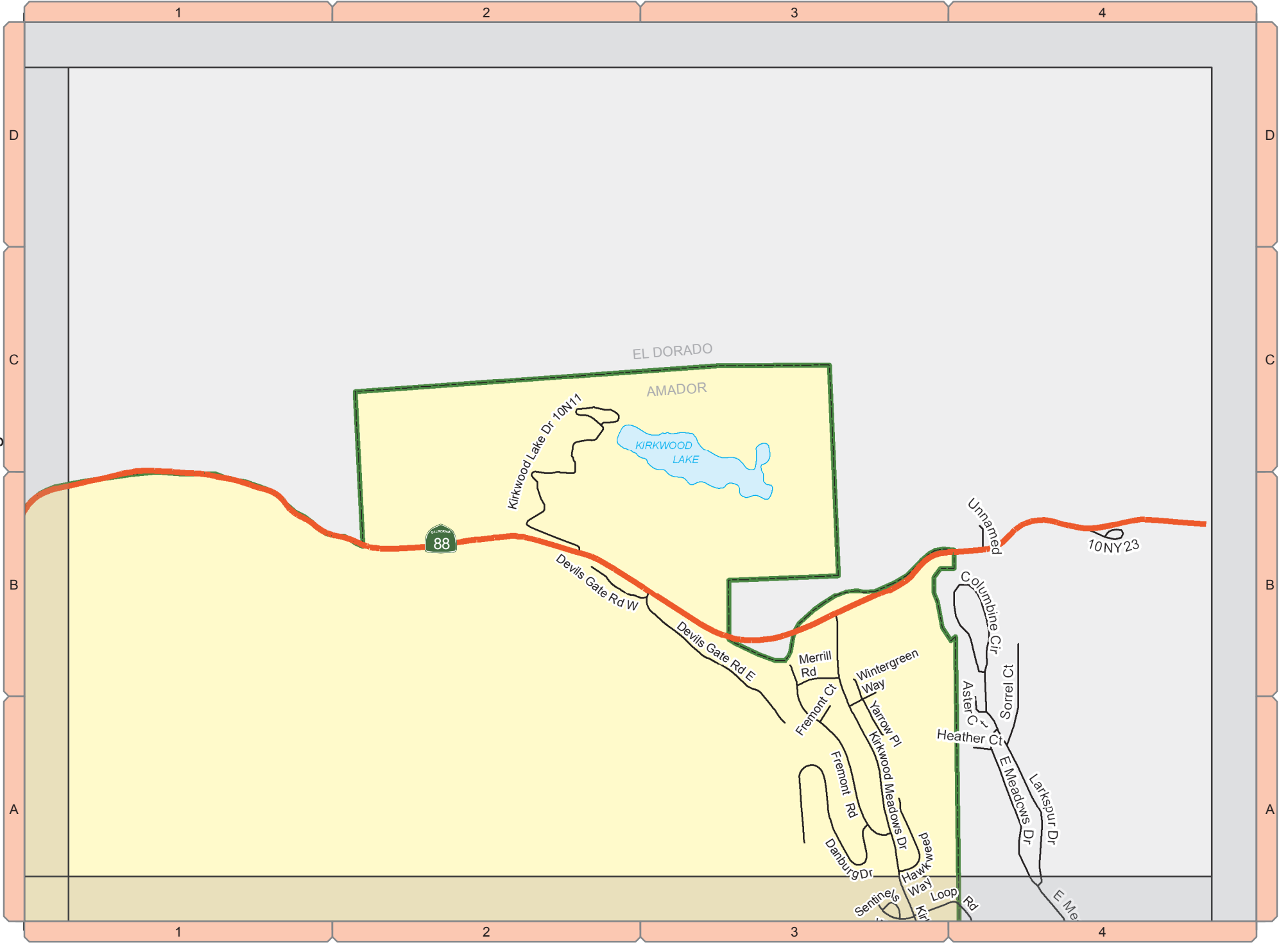
B

B

A

A

See Grid Page 160



1

2

3

4

[Return to Table of Contents](#)

[See Grid Page 159](#)

page left blank intentionally



# Road Index

Road Name	Map Page
07N01	90-D1, 90-D2
07N02	106-A1, 106-A2, 106-A3, 106-B1, 106-B2
07N03	90-D3, 105-A4, 106-A1, 106-A2, 106-A3
07N05	106-A1, 106-A2, 106-B1
08N03	139-B4, 140-B1, 140-C1, 140-D1, 140-D2, 145-A2, 145-A3, 145-A4, 145-B3, 145-B4, 145-C4
08N03F	140-C1, 140-D1, 145-A1, 145-A2, 145-B1, 145-B2, 145-C2
08N03FW	145-A1, 145-A2, 145-B1, 145-B2
08N05B	106-D1, 124-A4, 125-A1, 125-B1
08N06	107-D4, 108-D1, 108-D2, 126-A4, 127-A1, 127-A2
08N06A	108-D2
08N08	139-B4, 140-A1, 140-A2, 140-B1, 140-B2
08N09	89-D3, 89-D4, 105-A3
08N10	138-A4, 138-B4
08N11	127-C2, 127-C3, 127-C4, 127-D3, 127-D4, 139-A4, 140-A1, 140-B1
08N12	127-B4, 127-C4, 128-C1
08N13	128-C1, 128-D1, 140-A1, 140-A2
08N14B	128-B1, 128-B2, 128-C2
08N14D	128-B3
08N14F	127-D3, 139-A3
08N14G	139-A3, 139-A4, 139-B4, 139-C4, 139-D4
08N15	127-A4, 127-B4, 127-C4, 128-C1

Road Name	Map Page
08N15A	127-A3, 127-A4
08N16	107-A2, 107-A3, 107-B2, 107-B3, 107-C3, 107-C4, 107-D4, 126-A4, 127-A1, 127-A3, 127-B1, 127-B2, 127-B3, 127-B4, 127-C4, 128-C1, 128-D1
08N16A	127-B3, 127-B4, 127-C4
08N16B	107-B3, 107-C3
08N16D	107-C4, 107-D4, 108-D1
08N16F	107-C3, 107-C4, 107-D3
08N17	127-C2, 127-D2, 127-D3
08N20	139-B2, 139-C1, 139-C2, 139-D1
08N20C	139-D1, 144-A1
08N20F	139-B2, 139-C2
08N20FE	139-B2, 139-C2
08N21	139-D3, 144-A2, 144-A3, 144-B2
08N21B	144-A3
08N22	144-B3, 144-C2, 144-C3
08N24	128-B2, 128-B3, 128-C2
08N24A	128-B2, 128-B3, 128-C3
08N25A	125-C4, 125-D4, 126-C1, 126-D1
08N25C	106-A4, 106-B3, 106-B4, 106-C3, 107-A1
08N25K	138-B1, 138-C1
08N26	136-B4, 137-B1, 137-B2, 137-B3, 137-B4, 137-C1, 137-C2, 137-C3, 137-C4, 138-C1
08N26B	137-B1, 137-B2
08N28	138-B1, 138-B2, 138-C1, 138-C2, 138-C3, 138-D3

Road Name	Map Page
08N28B	138-B3, 138-B4, 138-C3, 138-C4
08N29	107-C2, 107-D1, 107-D2, 107-D3, 126-A2, 126-A3, 126-B1, 126-B2, 126-C1
08N29B	126-A2
08N29C	126-A2
08N29J	126-A2
08N30	138-C3, 138-C4, 138-D4, 139-C1, 139-D1
08N30B	138-C3, 138-C4, 138-D4
08N32	124-A4, 125-A1, 125-B1, 125-B2, 125-C2, 125-D2, 137-A2, 137-A3, 137-B3
08N33	137-A3, 137-A4, 137-B3, 138-A1
08N33A	137-A4, 137-B4
08N35	125-D1, 125-D2, 137-A1, 137-A2, 137-B1
08N35C	125-D2, 137-A2
08N36	125-B2, 125-C1, 125-C2, 125-C3, 125-D3
08N38	106-B1, 106-B2, 106-C1, 106-C2, 106-C3, 106-D3, 125-A3
08N38A	106-B2, 106-C2
08N38B	106-C2
08N38E	106-B1, 106-C1
08N39	106-D4, 107-D1, 107-D2, 125-A4
08N40	127-B2, 127-C2, 127-D2
08N50A	91-D4
08N50B	89-D4, 90-D1
08N50H	74-D3, 87-A3, 87-A4, 87-B4, 88-B1

# Road Index

Road Name	Map Page
08N52A	128-B1, 128-C1, 128-C2, 128-D2
08N65	106-D1, 125-A1, 125-A2, 125-B2, 125-C2
08N70	126-B2, 126-B3, 126-C2, 126-C3, 126-D1, 126-D2, 138-A1, 138-A2
08N70B	126-B3, 126-C3
08N71	125-C3, 125-C4, 125-D2, 125-D3, 137-A3
08N71B	125-D3, 137-A3
08N82	105-D3, 105-D4, 124-A4
08N83	140-B2, 140-B3, 140-C2, 140-C3
08N83C	140-B3, 140-C3
08N84	126-A3, 126-B2, 126-B3, 126-B4, 126-C2
09N04	150-D3, 154-A3, 154-A4, 154-B4, 155-A1, 155-B1
09N08	154-D3
09N09	153-B2
09N13	144-C2, 144-C3, 144-D2, 144-D3, 148-A3, 148-B3
09N82	145-C4, 146-C1, 146-C2, 146-C3, 146-D1, 146-D3, 150-A3, 150-A4, 150-B4, 151-B1, 151-C1, 151-C2, 151-D2, 155-A2, 155-A3, 155-B3, 155-C3, 155-C4
09N96	148-A2, 148-A3, 148-B3, 148-C3, 148-D3, 152-A3
09N96B	148-B3
10N17	158-B4
10N20	157-D1, 159-A1
10N50	152-C4, 153-C1
17E19	154-B4, 154-C3, 154-C4, 154-D3, 155-B1, 156-A3

Road Name	Map Page
17E21	157-D2, 157-D3, 157-D4, 158-B4, 158-C4, 159-A1, 159-A2, 159-B1
17E24	150-D2, 150-D3, 154-A2, 154-B2, 154-B3, 154-C2, 154-C3, 154-D2, 155-A1, 155-A2, 155-A3, 155-B1, 155-B3, 155-C3, 155-C4
17E28	146-D1, 146-D2, 150-A2, 150-B2, 150-B3, 150-C2, 150-C3, 150-D1, 150-D2, 154-A2
Academy Dr	46-A4
Acorn Ct	85-B4, 86-B1
Aeon Rd	12-D2
Agate Pl	38-A3
Airport Rd	37-D4, 38-D1
Alabama House Rd	42-C3
Alaire Ln	60-B4, 61-B1, 61-C1
Albatross Dr	34-A4
Alder Ln	50-D2
Alicia Dr	72-D1, 72-D2
Allan Ct	84-D3, 100-A3
Allan Rd W	84-D4, 100-A3, 100-A4
Allan Rd	100-A3, 100-A4
Allen Ranch Rd	46-A4, 46-B3, 46-B4, 46-C3, 46-C4
Allen St	29-D2, 29-D3
Alley(Jackson)	29-D3, 38-B1, 38-B2
Alley(Plymouth)	79-D4
Alma Ave	38-A2
Alpine Ct	73-D3
Alpine Dr	73-C3, 73-D3, 86-A3
Alpine Ln	73-C4, 73-D4

Road Name	Map Page
Alpine St	29-C3
Alta Vista Ct	86-B1
Amador Ave	86-C2, 86-D2, 86-D3, 102-A3, 102-B3
Amador City Rd	46-C4, 46-D4
Amador Creek Rd	56-C2, 56-C3, 56-C4, 56-D4, 57-D1
Amador Ln	31-D2, 31-D3, 31-D4, 40-A2
Amador Rd	46-D4, 56-A4
Amador St	26-D2, 35-A2, 38-A2, 38-B1, 38-B2
Amador Trl	46-D3, 46-D4
Amapola Dr	46-D3
Amber Way	69-B3
Amelia St	46-C4
American Flat Rd	81-B3, 81-C2, 81-C3, 81-D3, 97-A3, 97-B3, 97-C3, 97-C4
American Flat Side Rd	97-A4, 97-B3, 97-B4
American Legion Dr	37-D4
Amoruso Way	97-D2, 97-D3, 117-A2
Ampine Fibreform Rd	37-D3, 37-D4
Andrews Rd	59-B2, 59-C2
Anita St	29-D3
Anna Ave	46-C4
Antelope Ct S	73-D1
Antelope Ct	86-A1, 86-B1
Antelope Dr E	86-A3, 86-A4, 86-B3, 86-B4
Antelope Dr	86-A3, 86-B3
Apache Cir	2-C4
Aqueduct Cir	50-D2, 50-D3
Aqueduct Grove Rd	50-C2, 50-D2
Aqueduct Rd	60-A1, 60-A2, 60-B1

# Road Index

Road Name	Map Page
Arden Ct	58-B4, 58-C4, 59-B1
Arditto Ranch Rd	77-A2, 77-A3, 77-B2, 77-C2, 77-C3
Argonaut Dr	38-A2, 38-B1, 38-B2, 38-C1
Argonaut Ln	38-B1, 38-C1
Argonaut Ln(Jackson)	38-A1, 38-B1
Argonaut Ln(Plymouth)	79-D4
Argonaut St	38-B2
Armands Ln	27-D3, 27-D4
Arrowhead Rd	50-B2, 50-C2
Arroyo Pl	38-B1
Artesia Ct	29-D3
Ash	72-A2, 72-B2
Ashland Dr	102-C3, 102-C4, 102-D4
Ashland View Ct	86-C1
Ashley Pl	118-D4
Ashworth Dr	34-A4, 35-A1, 35-B1
Aspen Ct	102-C1
Asta Ct	65-D1, 65-D2
Atlantic St	79-C4
Aubry Ln	30-C4
Autumn Ct	58-D1, 69-A1
Autumn Dr	58-D1, 69-A1
Bacon Rd	35-A2
Bacon St	26-D2, 35-A2
Badger Rd	46-C4
Baker Ln	69-A1
Bamert Rd	17-A1, 17-B1
Barbara Ct	46-B4
Barnett Rd	39-B1

Road Name	Map Page
Barney Ln	46-B4
Barney Rd	54-D2, 65-A1, 65-A2, 65-B1
Barone Rd	71-C3, 71-D3, 71-D4, 84-A4, 84-B4
Barton Ct	73-D3
Barton Dr	86-A3
Barton Rd	73-D3, 73-D4
Bass Pond Rd	133-A3, 133-B3
Bates Rd	48-D3, 58-A2, 58-A3
Baumann Rd	59-A3, 59-A4
Bear Ct	101-B4
Bear Hill Rd	101-B4
Bear River Rd	127-D2, 138-B4, 138-C3, 138-C4, 138-D3, 139-A1, 139-A2, 139-A3, 139-B1
Beaver Loop	36-B3, 36-C3, 36-D3
Beaver Rd	6-D2, 11-A2
Belden Mine Rd	73-B3
Bell Rd	115-D4, 116-C3, 116-D2, 116-D3, 131-A4, 132-A1, 132-A2, 132-B1, 132-B2
Bella Vista Ln	96-A4, 96-B4
Belluomini Ln	29-D3
Bennett Ranch Ct	40-B
Ben's Aly	66-B4
Bernardis St	46-D4
Berry St	59-B3, 59-B4, 59-C3
Bertone Dr	98-C4
Bevens Way	61-C1
Big Oak Ct	50-A2
Bill'S Ct	60-A3
Bingo Way	48-B1, 48-B2

Road Name	Map Page
Birchwood Ct	25-D4
Black Oak Dr	99-A4, 99-B3, 99-B4
Black Prince Rd E	73-B3
Black Prince Rd	73-B3, 73-C3
Blackberry Ln	50-D2, 60-A2
Blackwell Rd	58-A1, 58-B1
Blaze Ct	102-C1
Blue Oak Ln	29-D1, 38-A1
Blue Sky Dr	27-C2, 27-D2, 36-A2, 36-B2, 36-C2
Bluff Ct	59-B3
Boarman St	29-D2, 29-D3
Bobbie Ln	61-C2
Bobcat Byway	60-D4, 71-A4
Bonanza Rd	61-D1, 72-A1, 72-A2
Bonavera Way	58-A3
Bonnefoy Dr	38-B4, 38-C4, 39-C1
Bonnefoy Rd	49-C4, 49-D4
Bonnie Way	73-D4
Booger Hollow Rd	57-C4, 58-C1
Bootstrap Way	100-C4
Borgh Way	46-C4
Bosse Rd	39-C4, 40-C1
Boston Aly	46-C4
Bourbon St	49-D1, 49-D2
Bowers Dr	37-D4, 46-A4
Bowman Rd	58-B4, 59-B1, 59-C1
Boxcar Blvd	37-C3
Brandan Rd	60-A2, 60-B2
Brewba Ct	69-A2

# Road Index

Road Name	Map Page
Brickyard Rd	26-A1, 26-B1, 26-B2, 26-C1, 26-C2
Brierwood Way	25-D4, 26-D1, 35-A1
Bright Ave	29-D3, 38-A3
Broad St	46-C4
Broadmeadows Ct	47-D1
Broadway Aly	29-C3, 29-C4, 29-D3
Broadway	46-C4
Brockman Mill Rd	99-B3, 99-C3
Broken Oak Rd	73-D3
Brook Ct	60-B4
Brook Ranch Rd E	27-C2, 27-D2
Brook Ranch Rd W	27-C2, 27-D2, 36-A2
Brookview Ct	35-A1
Brookwood L N	60-B1
Brown Rd	37-A2, 37-A3, 37-B3
Bryson Ct	46-A4
Bryson Dr	46-A4
Bryson Ln	60-C1, 60-D1, 60-D2
Buckboard Dr	101-B3, 101-B4, 101-C4
Buckeye Ct	47-A2
Buckeye Dr	70-D4, 83-A4
Buckeye Rd	73-B1, 73-C1
Buckhorn Ct	72-B4
Buckhorn Ln	73-C1
Buckhorn Ridge Rd	72-B3, 72-B4, 72-C4, 73-C1, 73-C2
Buena Vista Dr	38-B1

Road Name	Map Page
Buena Vista Rd	4-B1, 4-C1, 4-D1, 4-D2, 8-A2, 8-B2, 8-C2, 8-D2, 12-B4, 12-C3, 12-C4, 12-D3, 13-A1, 13-A2, 13-B1, 18-A3, 18-B3, 18-C2, 18-C3, 18-D2, 26-A1, 26-A2, 26-B1
Buena Vista St	26-D1, 35-A1
Buffalo Ridge Rd	36-A2, 36-B2
Buffington St	29-D2, 29-D3
Bunker Hill Rd	56-C2, 56-D2, 67-A2
Bunkhouse Rd	69-C2
Burke Dr	80-B2, 80-C1, 80-C2, 80-D2
Burnt Cedar Ln	50-C2, 50-D2
Burnt Wheel Farm Rd	99-B1, 99-C1
Bush St	79-B4, 79-C4
Business Park Dr	37-D4
Butte Mountain Cutoff	30-D4, 31-D1
Butte Mountain Ln W	30-B3, 30-C2, 30-C3, 30-D2, 30-D3
Butte Mountain Rd	29-D4, 30-C3, 30-C4, 30-D1, 30-D2, 30-D3, 31-C1, 31-D1
Butte View Ct	40-C1
Butterfield Ct	73-C2
Cadclara Rd	84-D4, 85-D1, 101-A1
Cal Am Rd	101-B3
California Dr	46-D3
California Mine Rd	67-A1, 67-B1, 67-C1, 67-D1
California St	38-A2, 38-A3
Callaway Ln	34-A4
Calypso Ct	73-C1
Camanche Pkwy N	2-D1, 2-D2, 2-D3, 2-D4, 5-A4, 6-A1, 6-A2, 6-A3, 6-A4, 6-B4, 7-B1, 7-B2, 7-B3, 7-B4, 7-C2, 7-C3, 8-B1, 8-B2, 8-C1

Road Name	Map Page
Camanche Rd	2-D4, 6-A4, 7-A1, 7-B1, 7-C1, 7-D1, 12-A1, 12-B1, 12-B2, 12-C2, 12-D2
Camino Del Aparicio	99-C4
Camp Dr	86-B4
Canal Way	48-B4
Canterbury Rd	85-C3, 85-D3, 85-D4, 101-A4, 102-A1
Canyon Ave	134-A1, 134-B1
Canyon View Ct	86-A2, 86-A3, 86-B3
Canyon View Dr	31-D4, 32-D1, 41-A1
Carbondale Rd	42-C3, 42-D3, 52-A3, 52-B3, 52-C3, 52-C4, 52-D4, 63-A4, 63-B4, 64-B1, 64-B4, 64-C1, 64-C2, 64-C3, 64-C4, 65-B1, 65-B2, 65-C2, 65-C3
Caribou Dr	50-C2
Carole Ct	40-C3, 40-D3
Carolyn Ct	73-C4
Carolyn Way	73-C4
Carpenter Gulch Dr	58-D3, 58-D4, 59-D1
Carriage Way	38-B4
Carson Dr	72-A2, 72-A3
Carson St	102-A3
Carter Ln	40-C1
Cassinelli Ranch Rd	57-A2, 57-B2
Castle Oaks Dr	34-A4, 34-B4, 34-C4
Castle View Dr	35-A1
Castlewood Ct	73-D1
Cattle Dr	77-B2, 77-C1, 77-C2, 77-D1
Cedar Ave	102-A2, 102-B2
Cedar Bow Ct	73-D3
Cedar Ct	73-D4

# Road Index

Road Name	Map Page
Cedar Dr	59-A4, 59-B4
Cedar Heights Dr N	72-B4
Cedar Heights Dr	73-C4, 73-D4
Cedar Ln	133-B4
Cedar Pine Ln	59-A4, 60-A1
Cedar Pines Dr	83-D3, 99-A2, 99-A3, 99-B2, 99-B3, 99-C3
Cedar Trl	134-A1
Cedar Way	102-B2, 102-B3
Cedar	72-A2
Cemetary Ln	38-A3
Cemetary Rd	46-C4
Center St	29-D3, 38-A3
Century Ln	69-B4
Chaparral Dr W	102-D3, 102-D4
Chaparral Dr	102-C3, 102-C4, 102-D4
Chaparral Trl	134-A1
Charleston Ct	84-A1
Charleston Rd	71-B2, 71-C2, 71-D1, 71-D2, 83-A4, 83-B4, 84-A1
Charmstone Way	6-C3, 6-D3
Chase Rd	59-A1
Chele Dr	38-B3
Cherokee Ct	3-C1
Cherokee Ln	101-A3, 101-B3
Cherokee Rd	3-C1, 3-D1
Cherry Ln	35-A1
Chester's Pl	59-D1, 59-D2
Chestnut Ln	57-B3
Cheyenne Ct	11-B2
Cheyenne Dr	11-A2, 11-A3, 11-B2

Road Name	Map Page
China Graveyard Rd	38-C2, 38-C3
China Gulch Rd (Amador County)	7-B4, 7-C4, 8-C1
China Gulch Rd (Camanche North)	2-D4, 3-D1
China Gulch Rd (Sutter Creek)	46-D3, 46-D4
China Hill Quarry Rd	60-D3, 71-A3
China St	66-B4
Chippewa Ct	3-D1
Choctaw Ct	6-A4
Christina Pines Ct	40-D3
Church St(Amador City)	56-C2
Church St(Drytown)	66-B4
Church St(Ione)	26-D1, 35-A1
Church St(Jackson)	38-A2, 38-A3
Church St(Pine Grove)	59-B4
Church St(Plymouth)	79-D4
Church St(Sutter Creek)	46-C4, 47-C1
Church St(Volcano)	71-C2
Cipriano Rd	39-A2, 39-A3
Circle Ave	134-A1
Circle Dr(Ione)	35-A1, 35-B1
Circle Dr(Jackson)	29-D2, 38-A2
Circle View Dr	86-A3, 86-B3
Clapboard Rd	71-C2
Clark St	66-B4
Clay St	35-A1
Claypit Rd	63-B2, 63-C2, 63-D2
Climax Rd	48-D4, 49-D2, 58-A3, 58-A4, 59-A1, 59-A2, 59-A3
Clinton Bar Rd	41-C3, 41-D2, 41-D3, 50-A2

Road Name	Map Page
Clinton Peak Ct	49-A3, 49-B3
Clinton Rd	29-C3, 29-D3, 29-D4, 30-D4, 31-D1, 38-A4, 39-A1, 39-A2, 39-A3, 39-A4, 40-A1, 40-A2, 40-B2, 40-C2, 40-C3, 40-D3, 49-A3, 49-B3
Club House Dr	12-D3
Coal Mine Rd	7-C3, 7-D3, 12-A3, 12-B3, 12-C3
Cody Dr	12-D3
Cole Creek Rd	128-B1, 128-B2, 128-B3, 128-C1, 128-C2, 128-C3, 128-D1, 140-A1, 140-A2, 140-B1, 140-B2, 140-C2
Cole St	46-C4
Colleen Ct	72-C1, 72-C2, 72-D2
Collings Rd	34-C3, 34-D3
Colt Dr	47-A2, 47-B2
Columbia Dr	86-A2, 86-A3
Columbia Way	46-D3
Commerce Dr	37-D3, 37-D4
Conductor Blvd	37-B3, 37-C3
Conductor Ct	37-C3
Conifer Ct	86-C2
Connie Ln	46-B4
Consolation St	71-B2, 71-C2
Contini Mine Rd	49-B3, 49-C3
Cook Ranch Rd	68-B3, 68-B4, 68-C4
Cook Rd	16-C3, 16-C4, 16-D4, 24-A4, 25-A1, 25-A2
Copper Ct	60-D4
Copper Hill Rd	76-D3, 92-A3, 92-A4, 92-B4
Cosol Dr	82-D4, 83-D1, 98-A4, 99-A1
Cosumnes Dr	131-B4, 131-C4

# Road Index

Road Name	Map Page
Cosumnes Ln	79-D4, 95-A4
Cottage Pl	38-B1
Cottonwood Ct	25-D4
Cottonwood Ln	60-A2
Country Ct	50-C1
County Rd 81	67-B1, 67-C1, 67-D1
Courier Rd	132-A2, 132-A3
Court St	29-D2, 29-D3, 38-A3
Coventry Ct	48-B2, 48-C2
Covey Ct	35-A1
Cow Track Ct	77-C3
Coyote Creek Dr	39-D2
Coyote Ct	11-B2
Coyote Dr	11-A2, 11-A3, 11-B2
Craig St	35-A1
Crawley Ln	86-C2, 86-C3, 86-D2
Crazy Hill Rd	97-C3
Creek Dr	102-A1
Creek View Ct	47-C1
Creekside Ct	26-D1, 35-A1
Creekside Dr	85-A4, 85-B4, 86-A1, 86-B1
Creekside Ln	72-C3, 72-C4
Crestview Dr	59-B4
Cross St	56-C2
Crystal Ridge Ct	86-C1
Curran Rd	6-A4, 6-B3, 6-B4, 6-C3, 6-D3, 6-D4, 11-A4, 11-B4, 12-B1
Curtis Ct	86-B1
Cyprus Trl	134-A1
Da Kine Rd	71-A4, 71-B4

Road Name	Map Page
Dalton Rd	39-B2, 39-C1, 39-C2, 39-D2, 48-A2, 48-B1, 48-B2
Dam Rd	31-D3, 40-A3, 40-A4
Danburg Dr	161-A3
Dapple Ct	58-B4, 58-C4
Dapple Dr	58-B4, 58-C4
Darling View Ct	69-B2, 69-C2
David Dr	46-B4
Davis St	79-C4
Dawn Ridge	49-A4
De Martini Rd	65-C3, 65-D3
Deadwood Ct	72-B3
Deavers Rd	61-B1
Debbie Ct N	86-A4, 86-B4
Debbie Ct	73-D4
Debbie Ln	40-D4
Deep Cut Ct	65-A3, 65-B3
Deer Ct	86-C1
Deer Ln	61-C1
Deer Ridge Ln	8-B2, 8-B3
Deer Trail Dr	48-A2
Deer Trl	73-C1, 73-D1, 73-D2
Deerwood Dr	101-A3, 101-B3
Defender Grade	61-C4, 61-D3, 61-D4, 72-A3
Del Vista	46-A4
Delores Ct	73-D4
Dennis St	46-B4, 46-C4
Depot Rd(lone)	26-D1
Depot Rd(Jackson)	38-C1
Detert Ln	38-A1, 38-A2

Road Name	Map Page
Devils Gate Rd E	161-A3, 161-B3
Devils Gate Rd W	161-B2, 161-B3
Dew Drop Cutoff	122-A2, 122-A3, 122-B2
Dew Drop Rd	102-C3, 102-D3
Diamond Ct	72-A2
Diamond View Dr	60-C3, 60-D3
Dickson Rd	116-B2
Dickson Way	116-A2, 116-B2
Dirt Rd	56-C1
Ditchline Rd	65-A2, 65-A3
Dogwood Ct	60-B3
Doolittle Ln	73-C1, 73-D1
Dove Ct	41-C2
Dove Ln	25-D4, 26-D1
Druid Ln	59-A2, 59-B2
Dry Creek Ln	6-C3, 6-C4
Duck Creek Rd	5-D4, 10-A4, 11-A1
Dufrene Rd	143-B4, 144-B1, 144-B2, 144-C1, 144-C2
Dunshee Rd	50-A1
Dusty Way	61-D2
Dutschke Rd	34-B1, 34-C1, 34-D1
E Clinton Rd	40-C4, 40-D3, 40-D4, 41-C1, 49-A3
E Jackson St	35-A1, 35-A2
E Main St	35-A1, 35-A2
E Market St	35-A1, 35-A2
E Marlette St	26-D1, 26-D2, 35-A2
E School St	56-C2
E Sierra View Dr	29-D2, 38-A2
E Washington St	26-D2

# Road Index

Road Name	Map Page
Eagle Dr	34-A4
Eagle Way	39-D3, 39-D4, 48-A3, 48-A4
Eagles Ranch Rd	63-B3, 63-C3, 63-C4
East Ln	29-D3
Eaton Rd	59-A4
Echo Dr	68-B2, 68-B3
Edgebrook Dr	25-D4, 26-D1, 35-A1
Eggiman Ln	27-D4, 36-A4, 36-B4
Eileen Dr	79-D4
El Dorado Ct	46-D3
El Dorado St	35-A2
El Dorado Way	38-B1, 38-B2
El Terrado	46-A4
Elaine Ct	54-C3, 54-D3
Eldel Rd	50-B1, 50-C1, 50-D1
Elderberry Ct	60-A2
Elderberry Dr	60-A2
Electra Rd	22-C3, 22-D3, 22-D4, 23-D1, 23-D2, 31-A2, 31-B2, 31-B3
Elizabeth St	38-A2
Elkhorn Ct	73-C1, 73-C2
Ellinwood Way	49-B3
Elliott Way	55-A1, 55-B1
Ellis Ln	30-D4, 31-D1
Ellis Rd	20-D1, 20-D2, 27-A3, 27-A4, 27-B3, 27-C3, 27-D3, 28-A1, 28-A2, 106-C3, 106-C4, 106-D3, 106-D4, 107-B1, 107-B2, 107-C1, 107-C2, 125-A3, 125-A4, 125-B4, 125-C4, 126-C1, 126-D1, 138-A1, 138-B1, 138-C1
Elm St	46-C4

Road Name	Map Page
Elmore Ct	86-D2, 86-D3
Emerald Ln	29-B4, 29-C4
Emerson Dr	48-B2
Emigrant St	71-C2
Emigrant Trl	133-B4, 134-B1
Emily Way	58-C3, 58-C4
Empire St	79-C4, 79-D4
Endicott Ave	29-D3
Erinn Pl	38-B1
Estey Way	95-A4
Eureka Rd	46-A4, 47-A1
Eureka St	46-C4, 47-C1
Eva Way	29-D3
Evelyn Ct	73-C4
Evelyn Way	73-C4
Evergreen Pl	38-B3, 38-C3
Evergreen Way	102-C2, 102-D2
Ezella Ct	72-A2
F St	59-B3, 59-B4
Faddis Aly	79-C4, 79-D4
Fageol Rd	86-A4, 86-B4, 87-B1
Fairview Ct	73-D2
Fairway Dr(Buckhorn)	86-A2
Fairway Dr(lone)	25-D4, 34-A4, 34-B4
Fallen Leaf Ct	102-B2
Fallen Leaf Dr	102-B2
Farnham Ranch Rd	96-B3, 96-B4
Fawn Ct	73-C2
Feather Ct	6-A4
Fern Ave	134-A1

Road Name	Map Page
Fern Ln	134-A1, 134-B1
Fern Ridge Rd	102-C2, 102-C3
Fern Trl	134-A1
Fiddletown Rd	80-D1, 80-D2, 80-D3, 80-D4, 96-A4, 97-A1, 97-B1, 97-C1, 97-C2, 97-C3, 97-C4, 97-D2, 97-D3, 98-B1, 98-B2, 98-B3, 98-C1, 98-C3, 98-C4, 99-C1, 99-C2, 99-C3, 99-C4, 100-C1, 100-C2, 100-C3, 100-C4, 101-B2, 101-C1, 101-C2
Fiddletown St	97-D4
Fiefield Aly	46-C4
Fig Tree Ln	31-D4, 40-A4, 41-A1, 41-B1
Fir Dr	102-A2, 102-B2
Five Mile Ct	34-A3
Five Mile Dr	34-A2, 34-A3, 34-B2, 34-B3, 34-C3
Fleehart St	56-B1, 56-B2, 56-C2
Flint Trl	6-C3
Flume Rd	46-B4
Fogarty Rd	46-C4
Folger St	29-D2, 29-D3
Foothill Blvd	26-D2
Foothill Dr(Sutter Creek)	46-B4
Foothill Pines Ct	60-A3
Forest Home Rd	64-C3, 64-D3, 77-A3
Forest Knoll Ct	86-A1, 86-A2
Forest Products Rd	37-D4
Forest View Cir	102-A1, 102-A2, 102-B1, 102-B2
Forrest Oak Rd	73-C3, 73-D3
Fort John Pass	99-A3, 99-B3
Fortress Ct	72-A1

# Road Index

Road Name	Map Page
Fortress Way	72-A1, 72-A2
Four Wheel Drive Ct	86-D2, 102-A2
Four Wheel Drive Rd	86-D2, 86-D3
Fox Ct	11-A1
Frakes St	46-C4
Frederick Dr	59-A2, 59-A3
Fremont Ct	161-A3
Fremont Mine Rd	56-C2, 56-D2, 67-A2
Fremont Rd	161-A3, 161-B3
French Bar Rd	21-D2, 21-D3, 29-A2, 29-A3, 29-B2, 29-B3, 29-C3, 29-D3
French Gulch Rd	50-C1, 50-C2, 50-D2
Frontier Dr	29-C4
Fuentes Dr S	103-D1
Fuentes Dr	103-D1
Fullen St	46-C4
Fuller Ln	29-A4, 29-B4, 29-C4
Garbo Ln	50-C1
Garden Ct	38-B1
Garibaldi Ranch Rd	71-A2, 71-B2
Gayla Dr	60-A2, 60-A3
Gen Ct	58-A4
Gerrans St	79-C4
Ginalynn Ct	30-D1
Glenbrook Dr	26-D1, 34-A4, 35-A1
Glenmoor Dr	73-D2, 86-A2
Gloria Ln	59-C3, 59-D3
Gods Hill Rd	56-B2, 56-C2
Gold Cir	72-A2, 72-A3
Gold Creek Trl	85-D1, 101-A1, 101-A2

Road Name	Map Page
Gold Dust Rd	60-D3, 60-D4
Gold Dust Trl	46-B4, 46-C4
Gold Hill Camp Rd	102-A2
Gold Mine Rd	60-A1, 60-B1
Gold Nugget Ct	50-A2
Gold Pan Ct	29-D4
Gold Stone Ave	29-C4
Gold Strike Ct	46-A4, 46-B4
Gold Strike Rd	41-D2, 50-A2, 50-B2
Gold Valley Rd	80-B4, 81-B1, 81-B2
Gold View Way	50-A2
Golden Hills Dr	47-D1
Golden Meadow Dr	101-A2, 101-B2
Golden Oaks Ct	49-A3
Golden Ridge Dr	101-A2, 101-A3
Golden Way	79-D4, 95-A4
Golf Course Rd	29-D3
Golf Links Ct	73-D1
Golf Links Dr	73-D1, 73-D2, 73-D3
Golf View Ln	73-D2
Gomez Ln	27-D4, 36-A4
Goose Creek Ct	11-A1
Goose Creek Rd	5-D4, 6-D1
Goose Hill Ranch Rd	13-C2, 13-D1, 13-D2, 18-A4, 19-A1, 19-A2
Gopher Flat Rd	46-C4, 46-D4, 47-D1
Gordon Pl	29-D3
Grainflat Ct	65-A2
Grainflat Rd	65-A1, 65-A2, 65-B2
Grainite Ln	38-B3, 38-C3

Road Name	Map Page
Granite Pl	60-C4
Grapevine Ct	6-D2
Grapevine Gulch Rd	6-D2, 6-D3, 11-A1, 11-A2
Greenleaf Ln	60-B3
Greenstone Ter	46-B4, 46-C4
Greilich Aly	66-B4
Greilich Rd	66-C1, 66-D1, 78-A4, 78-B4, 78-C4, 78-D3, 78-D4, 79-A1
Gretchen Ln	73-D4
Grinding Rocks Campground Rd	60-C1, 60-D1
Gunter Way	79-D4
Gy Tam Ln	59-B1
Hadaka Way	69-A2
Hagerman Ext	62-C1
Hagerman Rd	61-C4, 62-C1, 62-D1
Hale Rd	82-B4, 82-C4, 82-D4, 83-A3, 83-A4, 83-B1, 83-B2, 83-B3, 83-C1, 98-A3, 98-A4, 98-B2, 98-B3
Hampton Ln	82-C2, 82-C3
Hamricks Grade	47-D4
Hanford St	46-C4, 46-D3, 46-D4
Happie Lou Ln	72-B2
Harris Ct(Amador County)	54-D3
Harris Ct(Pioneer)	61-D1
Hawkweed Way	161-A3
Hay St	79-D4
Hayden Aly	46-C4
Heath Dr	35-A1
Heather Ln	84-D2, 100-A2, 100-A3
Heights Ct	72-B4



# Road Index

Road Name	Map Page
Heritage Dr	12-D3
Heritage Oaks Dr	57-A2, 57-B2
Herrington Hill Dr	47-D1
Hidden Ln	61-B1
Hidden Mesa Rd	12-A4, 12-B4, 13-A1
High Trees Dr	102-A2, 102-A3
Highland Dr	46-B4
Highview Way	58-D2, 69-A2
Hill Crest Ave	134-A1, 134-B1
Hill Rd	102-C3
Hill St	38-A2
Hillcrest Dr	2-C3, 2-C4, 2-D3, 2-D4
Hills Dr	38-C3
Hillside Dr	47-C1
Hillside Pl	38-B1
Hilltop Ct	50-C2
Hilltop Dr	12-D3
Hilltop Rd	50-C2
Hilltop St	59-B4
Hillview Ln	73-D2
Hinton Rd	72-A3
Hoffman St	38-A1, 38-A2
Hoko Ct	6-D3
Holiday Ln	102-B4, 102-C4, 103-C1, 103-D1
Holly Ln	134-A1, 134-B1
Holly Pl	59-A2
Holly Rd	99-B1, 99-B2, 99-C2
Holly	72-A2
Homestead Rd	60-A3, 60-B2, 60-B3

Road Name	Map Page
Hooper Ct	59-B4
Hooper Dr	59-B4
Horse Canyon Rd	60-D1
Horseshoe Ln	134-B1
Hoya Ct	11-A1
Huberty Way	29-D3, 38-A3
Hummingbird Ln	69-B3, 69-B4
Huot Rd	65-C3, 65-C4
Hygrade Rd	46-B4
Independence Dr	46-A4
Indian Creek Dr	77-C2, 77-C3, 77-D2, 93-A2
Indian Rock Rd	60-D1, 60-D2
Industry Blvd	37-C4, 37-D4
Inspiration Dr E	102-B3, 102-B4
Inspiration Dr S	102-A4, 102-B4
Inspiration Dr W	86-C2, 86-C3, 86-D2, 86-D3, 102-A2, 102-B2
Inspiration Dr	102-B2, 102-B3, 102-C3
Inverness Ct	34-A4
Inyo Ct	6-D3, 11-A3
Ione St	26-D1, 26-D2, 35-A1
Iris Ln	134-A1
Irish Ct	49-B3
Irish Hill Rd	34-D2, 43-A2, 43-A3, 43-B3, 43-C3, 43-D3, 43-D4, 53-A4, 53-B3, 53-B4, 53-C3, 53-D3, 64-A3, 64-B3, 64-C3
Irish Ridge Rd	53-B2, 53-B3
Irishtown Rd	49-B3, 49-C3, 49-D3, 59-A3, 59-A4, 59-B4
Isabel Ct	86-A4
Jackson County Dump Rd	18-B3

Road Name	Map Page
Jackson Ct	12-D3
Jackson Gate Rd	38-C1, 38-C2, 38-D1, 38-D2
Jackson Pines Dr	49-A3, 49-B3
Jackson St	66-A4, 66-B4
Jackson Valley Rd	11-D4, 12-D1, 12-D2, 12-D3, 12-D4, 17-A3, 17-A4, 17-B2, 17-B3, 17-C1, 17-C2, 18-A4, 18-B4, 18-C4, 18-D4, 26-A4
Jacqueline Dr	86-B3
Jean Ct	46-B4
Jeffrey Ln	72-B3
Jerome St	71-B2, 71-C2
Jibboom St	97-C3, 97-C4, 97-D3, 97-D4
Johnny's Way	48-D3
Joyce Rd	61-C3, 61-D3
Judy Dr	46-B4
Judy Ln	61-C2
June Way	58-A4, 59-A1
Juniper Ct	72-B4
Jura Ln	99-C3, 99-D2, 99-D3
Kanaka Valley Rd	56-B4
Karsan Dr	46-C4
Kathy Ln	61-C2
Kays Rd	156-D3, 158-A3, 158-A4
Kearny St	38-A3
Kelly Ln	61-C2
Kelly Ranch Ct	85-B4
Kennedy Flat Rd	38-C1
Kennedy Mine Rd	38-C1, 38-C2
Kennedy St	38-B2
Kern St	29-D2, 29-D3

# Road Index

Road Name	Map Page
Kestrel Ln	69-D4
Kevkie Ct	50-B1, 50-C1
Keyes St	46-C4
Keystone Aly	56-C2
Kilham Ct	29-C4
Kimber Ct	50-B1
King Rd	30-C3
Kings Ct	85-D4, 86-B1, 86-B2
Kings Station Rd	42-C3
Kirkwood Lake Dr	161-B2, 161-C2
Kirkwood Meadows Dr	159-D3, 159-D4, 161-A3, 161-B3
Kit Carson Rd	157-D1, 158-A4, 159-A1
Kit Carson Way	157-D1, 159-A1
Kit Ct	101-C4
Kit Ln	48-C4, 48-D4
Kly Ct	73-B1
Knoll Ct	59-C4
Kristi Ct	29-C3
Kyle Ct	59-A3
La Colina Rd	70-C2
Lady Bug Ln	60-B1
Lady Ellen Ln	86-D1
Lady Miram Rd	86-D1, 102-A1
Lagunita Way	48-D3, 58-A3
Lake Amador Dr	18-A4, 18-B4, 19-A1, 19-A2, 19-B1
Lake Canyon Rd	58-D2, 58-D3
Lake Ct	86-A3
Lake Dr	73-D3, 86-A3
Lake Marie Rd	69-C4

Road Name	Map Page
Lakeview Dr(Camanche Village)	2-D3, 2-D4, 6-A4
Lakeview Dr(Ione)	34-B4
Lambert Rd	52-C3, 52-D3, 63-A3, 63-B3, 63-C3, 63-C4, 64-C1
Lancelot Ln	86-D1
Landrum St	79-D4
Lark Ln	101-A1, 101-A2
Lasich Aly	79-C4
Last Chance Aly	56-C2, 56-D2
Latrobe Rd	65-D2, 65-D3, 78-A2, 78-B2, 78-C1, 78-C2, 78-D1, 93-C4, 93-D4, 94-A1, 94-B1, 94-C1, 113-A3, 113-A4, 113-B3
Laughton Ln	29-D3
Laurel Rd	70-B3, 70-B4
Laurel St	38-A2
Lauren Ln	30-B4, 30-C3, 30-C4
Laverone St	79-C4
Lawrence Rd	118-B2, 118-C2, 118-D2, 134-A2, 134-B2
Lawry Ln	69-B4, 70-B1
Leiby Ave	46-B4
Leichester Ct	98-B4, 98-C4
Lela Ct	46-A4
Lemaux Ct	99-A2
Lemaux Rd	99-A1, 99-A2
Leona Ln	59-C2, 59-C3
Liberty Rd	5-A4
Lightning Ln	72-A2
Lincoln Ave	46-D4
Little Bear 1	138-B4, 139-B1, 139-C1, 139-D1, 144-A1

Road Name	Map Page
Little Bear No 3	144-A1, 144-A2
Little John Ln	85-C4, 85-D4, 86-C1, 86-D1
Live Oak Ct (Pine Grove)	59-A1, 59-A2
Live Oak Ct (Plymouth)	80-C2
Live Oak Ln	50-C1
Live Oak Rd	102-B3, 102-C3
Lloyda St	29-D3
Lockwood Ct	101-B2
Lockwood Ln	101-A2, 101-B2
Locomotive Ln	37-C3
Locust Ln	47-C1, 47-C2
Locust St	79-C4
Lodestar Way	72-A2
Lodge Rd	102-A3
Logan's Aly	59-B3
Lomo Ranchos Rd	83-A4, 84-A1
Lonesome Ln	60-C2
Long Gate Rd	76-A4, 77-A1, 77-A2
Lookout Ct	102-A1, 102-A2
Lookout Rd	49-C4, 50-C1, 50-D1
Lookout Ridge Ln	50-C1, 50-D1
Loop Rd	159-D3, 159-D4
Lorentz Rd	94-B1, 94-C1, 94-D1, 114-A1
Lorinda Dr	46-B4
Lorna Ln	58-B3, 58-B4
Los Ranchos	27-D3, 27-D4
Louise Ln	69-B3, 69-B4, 69-C3, 69-C4
Lowe St	29-D3
Lowenthal Rd	49-D4
Lubenko Ridge Rd	97-D4

# Road Index

Road Name	Map Page
Lucky Mine Ln	72-B4
Lueders Ct	98-C4
Lunar Trl	69-A3, 69-A4, 69-B4
Lupe Rd	58-D4, 59-B2, 59-B3, 59-C2, 59-C3, 59-D1, 59-D2, 69-A4, 70-A1, 70-A2
Lupin Rd	102-C1
Luttrell Ct	73-C2
Lynn Way	59-B1
Mace Dr	86-B3
Madrona	72-A2
Madrone Ct S	73-C2
Madrone Ct(Pioneer)	101-B4, 102-B1
Madrone Dr	60-C4
Madrone Ln	73-D4
Madrone Pl	73-D4
Maggi St	38-A2
Mahala Flats Rd	71-B2
Mahoney Mill Rd	46-C3, 46-C4
Main St (Plymouth)	79-D4, 80-D1
Main St(Drytown)	66-B4
Main St(Jackson)	29-D2, 29-D3, 38-A2
Main St(Plymouth)	79-D4
Main St(Sutter Creek)	46-B4, 46-C4
Main St(Volcano)	71-B2
Mamre Rd	50-C1, 50-D1
Manor Ct	47-D1
Manor Dr	25-D4, 26-D1
Manzanita Ct(Pine Grove)	59-A2
Manzanita Ct(Pioneer)	102-C3
Manzanita Pl	59-A2

Road Name	Map Page
Manzanita Rd	58-C1, 58-D1, 69-A1
Manzanita Way(Pine Grove)	59-A2
Manzanita Way(Pioneer)	102-C3
Maple St	35-A2
Maranatha Way	58-D1, 58-D2
Marble Quarry Rd	59-D2, 70-A1, 70-A2, 70-B1
Marc Dr	59-B1
Marcucci Ln	29-D3
Margaret Way	39-D2
Margot Ln	59-D2
Marilyn Ln	61-C1
Marimac Ln	50-D1
Marina Pl	38-B3
Mariposa Ave	38-B1, 38-C1
Mark Ln	46-B4
Markley Mine Rd	100-B4, 100-C4, 101-B1
Marko Ln	60-A3
Marre St	46-C4, 46-D4
Martell Rd	37-C4, 38-C1
Martin Ln	11-D4, 17-A4, 17-B4, 17-C4, 18-C1
Mary Ln	98-B3, 98-B4, 98-C3
Mason Ct	86-B2, 86-C2
Mason St	29-D3
Masonic Cave Rd	71-B2
Matson Dr	59-B3, 59-B4
Mattley St	29-D2, 38-A2
Maude Ct	50-C1
Maudern Ln	50-D1
Maxwell Rd	52-C2, 52-C3

Road Name	Map Page
Mayflower Rd	56-D2, 67-A2, 67-A3
Mc Lane Ranch Rd	60-B3, 60-B4
McDowell St	29-D3, 38-A3
McGee St	38-A2
McKenzie Dr	73-C4, 73-D4
Meadow Crest Dr(Pioneer)	72-A2, 72-B2
Meadow Crest Dr(Sutter Creek)	47-D1
Meadow Dr	86-A2, 86-B1, 86-B2
Meadow Lark Ln	58-C1, 58-C2
Meadow Moss Rd	73-D3
Meadow Rd	69-C3
Meadow View Dr(Amador County)	58-D1, 58-D2, 69-A2
Meadow View Rd(River Pines)	134-A1, 134-B1
Meadow Vista Dr	73-C2, 73-D2
Meadow Vista Ln	73-C2
Meadowbrook Dr	60-A3, 60-A4, 60-B3, 60-B4
Meadowmont Dr	86-B3
Meadowood Ct	40-D4, 49-A4
Meadowood Dr	40-D4, 49-A4, 50-A1
Meath Dr	68-B4, 68-C2, 68-C3, 68-C4, 68-D1, 68-D2
Mella Dr	83-A3, 83-A4, 83-B3, 83-B4
Merlin Dr	85-D4, 86-D1
Merrill Rd	161-A3
Mesa De Oro Cir	46-A4, 46-B4
Mesa Dr	72-B3
Michelle Dr	29-C3
Michigan Bar Rd	42-B4, 42-C3, 42-C4, 42-D2, 42-D3, 43-A1, 43-B1, 52-A2

# Road Index

Road Name	Map Page
Middle Bar Rd	21-B4, 21-C4, 21-D4, 22-A1, 22-B1, 29-A4, 29-B4
Mierkey Ct	49-B3
Mierkey Rd	49-B3, 49-B4, 49-C3, 49-C4
Mill Pl	38-A3
Mill St	26-D1, 35-A1, 46-C4, 46-D4, 79-C4, 79-D4
Miller Way	79-D4, 95-A4
Mine Ct	59-A2
Mine Shaft Ct	46-C4
Mineral Ct	79-D4
Mineral Ridge Ct	59-A3, 59-B3
Mineral Ridge Dr	59-A2, 59-B2, 59-B3
Mineral St	79-D4
Miner's Ct	38-B1
Mira Vista Ct	86-B1
Mission Blvd	29-D3, 38-A3
Mitchell Mine Rd	59-C4, 59-D4, 60-B1, 60-C1, 60-D1, 70-A4, 71-A1
Miwoc Dr	2-C4
Miwuk Dr	48-B2
Modoc Ct	2-C4
Mohawk Ct	6-D1
Molfino Rd	49-A1, 49-B1, 49-B2
Monitor Ln	47-A2
Moonlight Ridge Rd	59-C4, 59-D4, 60-C1
Morning Star Ct	57-B3, 57-C3
Morning Star Ln	57-B3
Moss Ln	134-B1
Mountain View Dr(Jackson)	29-D2, 38-A2
Mountain View Dr(Pine Grove)	59-A2, 59-B2

Road Name	Map Page
Mountain View Dr(Sutter Creek)	46-B4
Mountain View Rd	101-B4, 102-B1
Mountain View Way	101-A4, 101-B4
Mt Crossman Ct	86-B3
Mt Echo Dr	44-D3, 54-A3
Mt Echo Rd	44-B4
Mt Misery Ln	73-B1, 73-C1
Mt Whitney Dr	98-B2, 98-C2, 98-C3
Mt Zion Rd	49-C4, 49-D4, 50-D1, 60-A1
Muldoon Pl	38-A2
Mule Deer Ct	102-A1, 102-B1
Muller Ct	65-B2
Muller Rd	54-D2, 54-D3, 54-D4, 65-A2, 65-B2, 65-C2
Murietta Ln	38-B1
Murphy Rd	59-A4
Mushette St	29-D3
Mustang Aly	63-A2, 63-B2, 63-B3
N Amelia St	46-C4
N Arroyo Seco St	35-A1
N Cedar Ln	59-A4, 60-A1
N Chaparral Ct	102-C4
N Church St	35-A1
N Creekside Dr	85-B4
N Hill Dr	48-D4
N Mace Dr	86-B2, 86-B3
N Main St	38-A2, 38-B2, 38-C2
N Meadow Dr	86-B1, 86-C1
N Park Dr	12-D3
N Pioneer Cir	29-C4, 29-D4

Road Name	Map Page
N Point Ct	60-B3
N Summit St	35-A2
N View Ct	47-D1
N Vineyard Rd	132-A2
Nabo Ct	11-A1
Narcissus Rd	49-A3, 49-A4, 49-B3, 49-B4
National St	71-B2, 71-C2
Navajo St	2-C4
Nelson Rd	49-D4, 59-A4, 60-A1
Nevill Ct	29-C4
New Chicago Rd	66-A4, 66-B4, 67-A1, 67-A2, 67-B2, 67-B3, 67-B4, 67-C4, 67-D4, 68-D1
New High School Rd	46-D3
New York Ranch Rd	38-A3, 38-B3, 38-C3, 38-D3, 38-D4, 47-A4, 48-A1, 48-B1, 48-B2, 48-C2, 48-D2
Newman Ct	11-A2, 11-B2
Newman Hill Dr	11-A1, 11-A2, 11-B1
Nickerson St	46-B4, 46-C4
Nicolas Ct	29-B4
Niles Rd	48-D4, 58-A4
Nills Way	59-A1
Nina Rd	82-C2, 82-C3, 82-D3, 82-D4
No Name	79-D4
Nob Dr	29-D2, 38-A2
Nob Hill Ct	86-A3
Norma Ct	60-A3
North Ln	29-D3, 38-A3
North St	38-A2, 38-A3
North Star Ct	58-A3
Northwoods Way	34-B4

# Road Index

Road Name	Map Page
NST1724-B	154-A3, 154-B3, 154-C3
NST1724-F	154-D2
NST1724-G	154-D2
Nugget Ln	47-A2, 47-B2
Nugget Way	79-D4, 95-A4
Nuner Dr	35-A1
Oak Ave	134-A1, 134-B1
Oak Ct(Sutter Creek)	46-C3
Oak Dr(Amador County)	12-D3
Oak Dr(Pioneer)	102-C3, 102-C4
Oak Hills Ln	100-A4, 100-B4, 101-A1
Oak Leaf Ct	73-D3
Oak Ln	50-D1, 60-A1
Oak Meadow Ct	13-C2
Oak Park Ct	65-A2, 65-B2
Oak Rd	48-C4
Oak St	35-A1, 38-A2, 46-D4
Oak Trl	134-B1
Oak View Ct	47-D1
Oak View Dr	34-B4
Oak	72-A2, 72-B2
Oakridge Dr	35-B1
Oakshire Dr	34-A4, 35-A1
Oakstream Rd	117-D1, 117-D2, 133-A1, 133-A2, 133-A3
Ohls Rd	60-C4
Old Airport Rd	46-A4
Old Amador Rd	56-C1, 56-C2
Old Emigrant Rd	61-D2
Old Giannini Ranch Rd	71-A3, 71-A4, 71-B4, 71-C4, 71-D4

Road Name	Map Page
Old Highway 49	46-A4, 46-B4, 46-D3, 56-A3, 56-B2, 56-B3, 56-C1, 56-C2
Old Madrone Rd	72-A2
Old McDonald Rd	57-C3, 57-D3
Old Mill Ln	37-C4, 37-D4
Old Oaker Rd	79-D3
Old Ridge Rd	46-A4, 47-A1
Old River Rd	98-A4, 98-B4, 99-A1, 99-A2
Old Sacramento Rd	77-A4, 77-B4, 77-C4, 78-C1, 78-D1, 78-D2, 78-D3, 78-D4, 79-D1, 79-D2, 79-D3, 79-D4
Old Spring Rd	50-C1
Old State Highway 16	76-D2, 76-D3
Old Stockton Rd	17-C1, 17-C2, 17-D2, 25-A2, 25-B2, 25-B3, 25-C3, 25-D3, 34-A3
Oliveto Rd	39-B3
Olympic Ct	159-D4
O'Neil Aly	56-C2
Oneto Rd	57-B3, 57-C3, 57-C4, 57-D4
Opal St	46-B4
Oro Madre Way	46-C3, 46-D3
Oro Monte	46-A4
Ostrom Rd	97-D3, 97-D4, 117-A3, 117-A4, 117-B3, 117-B4, 117-C3, 117-D3
Ousby Rd	39-B1
Overland Dr	101-C4, 102-C1
Overlook Ct E(Plymouth)	80-B2
Overlook Ct(Amador County)	54-D2
Overlook Ter	72-B4
Owl Rd	60-B3, 60-B4, 60-C3
Oxbow Rd	73-C1, 73-C2

Road Name	Map Page
Pacific Ct	80-C1, 80-C2
Pacific St	79-C4
Paelo Ln	60-A1
Paine Rd	36-D2, 45-A2, 45-B1, 45-B2, 45-C1, 45-D1, 55-A1
Paintbrush Ln	60-A2
Palamino Rd	50-C1, 50-C2
Palisades Dr	159-D4
Palm Dr	35-A1, 35-B1
Panther Creek Rd	105-A4, 105-B4, 105-D4, 106-B1, 106-C1, 106-C2, 106-D1, 106-D2, 124-A4, 124-B4, 124-D4, 125-A1, 125-A2, 125-B1, 125-C1, 125-D1, 136-A4, 136-B3, 136-B4, 137-A1, 137-B1
Papoose Dr	11-A2
Pappas Blvd	72-C2, 72-D2, 72-D3
Par Ct	34-A4
Paradise Rd	73-B1, 73-C1
Pardee Dam Rd	8-C4, 8-D3, 8-D4, 13-A3, 13-B3
Pardoe Point Cmpgrnd	139-A2
Pardoes Rd	127-D2, 127-D3, 127-D4, 139-A4
Park Cir	12-D3
Park Ct	72-B4
Park Dr	38-B3, 38-C3
Parkside Ln	60-C1
Parkway W	2-D3, 2-D4
Parkwood Dr E	86-A1, 86-A2
Parkwood Dr	86-A2
Patel Pl	50-D1
Patricia Ln	46-B3, 46-B4

# Road Index

Road Name	Map Page
Patton Rd	54-D2
Payton Ln	60-B2, 60-C1, 60-C2
Pearl Ct	72-A2
Pearl St	46-B4
Pebble Beach Ct	34-B4
Peck Ct	50-C1
Peek St	29-D3
Penrose Dr	49-D2
Peppermint Dr	27-D1, 27-D2, 36-A1
Perry St	29-C3, 29-D3
Petersen Ranch Dr	59-A2, 59-A3
Peyus Rd	72-B4, 72-C4
Pg&E Road 8047	62-C2, 62-D2, 62-D3, 73-A3, 73-A4, 73-B4, 73-C4, 74-C1
Piccardo Way	38-B2
Pig Turd Aly	56-C2
Pigeon Trl	133-A4, 133-B4, 134-A1, 134-B1
Pine Ave	134-A1
Pine Cone Ln	60-B1, 60-C1
Pine Dr E	101-A4, 102-A1, 102-A2, 102-B2, 102-C2, 102-C3, 102-D2
Pine Dr W	102-B1, 102-C1, 102-C2
Pine Glen Trl	50-D1
Pine Grove Volcano Rd	59-B4, 60-B1, 60-C1, 60-D1, 60-D2, 71-A2, 71-B2
Pine Gulch Ct	47-D3, 57-A3
Pine Gulch Rd	57-A3, 57-B3
Pine Needle Ct	73-D3
Pine Needle Dr	73-D3
Pine Park Loop	60-B3

Road Name	Map Page
Pine Ridge Rd	61-B2, 61-C2
Pine St	29-D2, 38-A2
Pine Trl	134-A1, 134-B1
Pine View Dr	59-A3, 59-A4
Pine	72-A2
Pinebrook Ct	58-D1, 58-D2
Pinehurst Ct	34-A4
Pinewood Dr	73-C2
Pinewood Ln	46-A4
Pinnacle Ln	34-A4
Pinto Rd	50-C1
Pioneer Cir	29-C4, 29-D4
Pioneer Creek Rd	72-A3, 72-B3, 72-C3, 72-C4, 72-D2, 72-D3, 85-A2, 85-A3
Pioneer Dr(Amador County)	48-B4, 48-C4, 48-D4, 49-B1, 49-C1, 58-A4
Pioneer St(Jackson)	38-B1
Pioneer Trl	72-B3
Pioneer Volcano Rd	60-B4, 60-C3, 60-C4, 60-D3, 71-A2, 71-A3, 71-B2
Pitt St	38-A3
Pitts Ct	59-A4
Pitts Dr	59-A4
Placer Dr	38-A3
Plasse Rd	154-D3, 156-A3, 156-B3
Pleasant Dr	46-B4
Pleasant Valley Dr	35-A1
Plug St	71-B2, 71-C2
Plymouth Highway	35-A1, 35-B1, 35-B2
Pointe Ct	86-A2
Ponderosa Annex Rd	70-C2, 70-C3

Road Name	Map Page
Ponderosa Dr	101-A4, 101-B3, 101-B4, 102-A1, 102-B1
Ponderosa Hills Rd	84-D2
Ponderosa St	29-C3
Ponderosa Trl	70-D4, 71-C1, 71-D1
Ponderosa Way(Amador County)	32-C2, 32-D1, 32-D2, 41-A2, 41-B1, 41-B2
Ponderosa Way(Fiddletown)	99-C4, 99-D4, 100-C1
Ponderosa Way(Pine Grove)	49-D2, 59-A2, 59-B2, 59-C2, 59-D2, 59-D3
Ponderosa Way(Sutter Creek)	70-B3, 70-C3
Ponderosa Way(Volcano)	70-C3, 70-C4, 71-C1, 71-D1, 84-D2, 100-A2
Poplar St	35-A1, 79-C4, 79-D4
Poppy Ln	35-A1
Poppy Hill Ln	64-D2, 77-A2
Prairie Dr	102-C1
Presto Ln	57-C3, 57-D3
Preston Ave	34-B4, 34-C3, 34-C4, 35-A1, 35-B1
Previtali Rd	39-C3, 39-C4, 40-C1
Primrose Ln	60-A2, 60-B2
Prospect Dr	37-C4, 37-D4
Prospect Pl	73-C1
Prospect St	59-B4
Prouty Rd	34-B2
Public Utility Easement	46-B4
Quail Ct(lone)	35-B1
Quail Ct(Pine Grove)	41-D2, 50-A2
Quail Dr	41-C2, 41-D2
Quail Hill Ct	2-D4
Quail Hollow Dr	25-D4, 34-A4

# Road Index

Road Name	Map Page
Quail Ln	60-B2
Quail Rd	116-D1, 132-A1
Quail Run Ln	27-D3, 99-C2, 99-C3
Quail Trl	48-B4, 49-B1
Quartz Cir	29-C4, 29-D4
Quartz Mountain Rd E	68-B4, 68-C3, 68-C4, 68-D1, 68-D2, 68-D3, 68-D4, 69-B1, 81-A1, 81-A2
Quartz Mountain Rd N	67-D4, 68-D1, 80-A4, 80-B4, 80-C4, 80-D4, 81-B1, 81-C1, 81-D1, 97-A1, 97-B1, 97-B2, 97-B3, 97-C3, 97-D3
Quartz Rd	60-D3, 71-A3
Quartz St	79-C4
Quartz Way	49-C1, 49-D1
Que Sera Sera	38-A2
Quercus Ct	98-A3, 98-A4
Quiet Oak Pl	40-B2
Quiver Dr	6-A4, 6-B4
Rabb Dr	86-A3
Rabb St	46-D3
Rabbit Rd	39-C2
Raggio Ranch Rd	38-C2, 38-D2
Raggio Rd	38-C2, 38-D2, 38-D3, 47-A3
Rainbow Ln	59-C2, 59-D2
Rainbow Mine Rd	59-C2, 59-C3, 59-D3
Ralph Aly	38-A2
Rams Horn Grade	71-C2, 71-C3, 71-D3, 84-A3, 84-B3, 84-C3
Ranch Dr	60-A3
Ranch Ln	38-B3, 38-C3
Rancheria Trl	69-C3, 69-C4

Road Name	Map Page
Ranchette Ct	40-C1
Ranchette Dr	40-C1, 40-D1
Rancho Canyon Rd	69-A3, 69-A4, 69-B4, 70-B1
Rancho Rd	12-D2, 12-D3, 18-A2
Randolph Ct	79-B3
Randolph Dr	79-B3, 79-B4
Randolph St	46-C4
Rapini Ct	59-B3
Raquepaw Ln	30-D2
Raven Rd	61-C1, 61-D1, 61-D2
Raylan Dr	46-B4
Raymond Dr	35-A1
Rebel Rd	69-A2
Red Corral Rd	60-C4, 61-B1, 61-B2, 61-C1, 61-C2, 61-C3, 61-C4, 62-C1, 62-D1, 62-D2
Red Hill Mine Rd	59-C3
Red Mule Ranch Rd	98-A4, 98-B4
Red Mule Rd	98-B3, 98-B4, 99-B1
Red Oak Dr	12-D3
Red Valley Rd	12-B4, 12-C4, 12-D4, 13-D1
Redberry Ln	59-A1
Redbud Ln	60-A2
Redtail Rd	71-C4
Reeder Ln	85-B4, 85-C4
Relihan Dr	26-D1
Reservation Rd	7-D1, 7-D2, 7-D3
Rex Ave	38-A2
Richard Rd	69-A1
Ridge Crest Dr	72-B3, 72-B4, 72-C4
Ridge Ct	48-D1, 48-D2, 58-A1, 58-A2

Road Name	Map Page
Ridge Dr	86-A1, 86-B1
Ridge Frontage Rd	47-C4, 47-D4
Ridge Ln	103-D1
Ridge Rd	37-B3, 37-C3, 37-D3, 37-D4, 46-A4, 47-A1, 47-B1, 47-B2, 47-B3, 47-C3, 47-C4, 47-D4, 48-D1, 48-D2, 48-D3, 58-A3, 58-A4, 58-B4, 59-B1, 59-B2, 59-B3, 59-C1
Ridge Top Rd	82-D4
Ridge View Dr	48-C1, 48-C2, 48-D1, 48-D2
Ridgecrest Ct(Sutter Creek)	47-C1, 47-D1
Ridgecrest Dr(Jackson)	38-B1, 38-C1
Ridgeview Cir(Amador City)	57-D1, 57-D2, 68-A1, 68-A2, 68-B1, 68-B2, 68-C1, 68-C2
River Ln	134-B1
River Trl	134-B1
Road Side Rest	27-D3, 27-D4
Roadrunner Ct	11-B3
Roadrunner Dr	11-A3, 11-B2, 11-B3
Roan Ct	47-B2
Robin Ct	26-D1
Robin Hood Dr	85-C3, 85-C4, 85-D4
Robin Ln	41-D2
Robin Rd	61-D1
Robinson Rd	58-A4
Rock Dr	61-B2
Rock Ln	134-B1
Rocky Ln	60-C4, 61-C1
Roden Ln	61-B1
Roger St	35-A1
Rolling Hills Ct	60-B4

# Road Index

Road Name	Map Page
Rolling Hills Rd	102-D4, 103-D1
Rolling Oaks Ct	98-B2, 98-B3
Rolling Wood Ct	101-B4
Rollingwood Dr	38-B3, 38-C3
Rose Ln	38-B2
Rose Quartz Ct	59-A2
Rosemary Ln	47-C1
Rossbridge Rd	39-B3, 39-C3
Ruby St	46-B4
Ruggles Ct	86-B2
Running Gold Rd	47-A3, 47-B2, 47-B3
Running Ridge Ct	65-B2
S Antelope Dr	86-A3
S Arroyo Seco St	26-D2, 35-A2
S Bear River Rd	127-D2, 127-D3, 139-A2, 139-A3, 139-A4, 139-B4, 139-C4, 140-C1, 140-C2
S Cedar Ln	59-A4, 60-A1
S Chaparral Ct	102-C3, 102-C4
S Ione St	26-D1, 26-D2, 35-A1
S Mace Dr	86-B2, 86-B3
S Mill St	26-D1
S Oak Dr	12-D3
S Pioneer Cir	29-C4, 29-D4
S Sacramento St	26-D1
S Summit St	35-A2
S View Dr	72-D4, 85-A4, 86-A1
Sacramento St	26-D1, 35-A1

Road Name	Map Page
Salt Springs Rd	86-D3, 87-B4, 87-C3, 87-C4, 87-D2, 87-D3, 88-B1, 88-C1, 88-C2, 88-D1, 88-D2, 88-D3, 88-D4, 102-A3, 102-A4, 102-B4, 103-A1, 103-A2, 103-B1, 103-B2, 104-A4, 105-A1, 105-A2, 105-A3, 105-A4, 105-B2, 105-B3
Salt Springs Reservoir Rd	89-D4, 90-C2, 90-C3, 90-D1, 90-D2, 90-D3, 90-D4, 91-D1, 91-D3, 91-D4, 105-A4, 107-A1, 107-A2, 107-A3, 107-A4, 107-B1, 107-B2, 107-B4, 107-C2, 108-B1, 108-B2, 108-B3, 108-C4, 108-D4
Sandar Rd	59-B2, 59-C2, 59-D2
Sandra Rd	30-A2, 30-A3, 30-B3
Sandretto Rd	8-B4, 8-C4
Sarah Ct	29-C3
Sargent Ave	29-D3
Schaefer Ranch Rd	72-B2, 72-B3
Schober Ave	29-D3
School St	79-D4
Scottsville Blvd	29-C4
Scottsville Dr	29-B4, 29-C4
Scout Way	73-C1
Scratch Ranch Rd	99-B2, 99-C2
Sentinels Way	159-D3
Sequoia Ln	60-A2
Shadow Glenn Ct	60-A3, 60-B3
Shady Glen Rd	83-D3
Shake Ridge Ct	70-C2, 70-D2
Shakeley Ln	34-A4, 35-A1

Road Name	Map Page
Shakeridge Rd	47-D1, 57-A1, 57-A2, 57-B2, 57-B3, 57-C3, 57-C4, 57-D4, 68-A4, 69-A1, 69-B1, 69-B2, 69-B3, 69-B4, 69-C2, 69-C3, 70-B1, 70-C1, 70-C2, 70-D2, 70-D3, 70-D4, 83-A4, 83-B4, 84-B1, 84-B2, 84-C2, 84-C3, 84-D2, 84-D3, 84-D4, 100-A4, 101-A1, 101-A2, 101-B2, 101-B3, 101-C3, 101-C4, 102-C1, 102-C2, 102-C3, 102-D2, 102-D3, 102-D4, 103-D1, 122-A1, 122-A2
Sharon Ct	59-B1
Shawnee Ct	3-D1
Shenandoah Rd	80-D1, 96-A1, 96-A2, 96-B2, 96-C2, 96-D2, 116-A2, 116-B2, 116-B3, 116-C3, 116-C4, 117-C1, 117-C2, 117-C3, 117-D3, 117-D4, 133-A4, 134-A1, 134-B1
Shenandoah School Rd	96-B2, 96-B3, 96-C3, 96-C4, 96-D4, 116-A4, 116-B4, 116-C4
Sherwood Dr	85-D4, 86-C1, 86-C2, 86-D1
Sherwood St	79-C4, 79-D4
Shirley Rd	30-B3, 30-C3, 30-D3
Shopping Circle Dr	29-C3, 29-D3
Shoshone Ct	3-C1
Shott Dr	98-C3
Shouger Aly	38-A3
Sierra Circle Dr	103-D1, 103-D2, 122-A1, 122-A2
Sierra Ct(Ione)	34-A4
Sierra Ct(Pine Grove)	58-B3
Sierra Ct(Pioneer)	122-A2
Sierra Ct(Sutter Creek)	46-D3
Sierra Pl	38-B3, 38-C3
Sierra St	29-D3



# Road Index

Road Name	Map Page
Sierra View Ln	58-D2
Sierra West Ct	37-D4
Silksworth Ln	47-D1
Silver Ct	60-D3
Silver Dr S	73-C3, 73-D3
Silver Dr	73-D3, 73-D4
Silver Lake Cmpgrnd	158-A4, 158-B4
Silver Oak Ln	80-C3, 80-D3
Silver Pine Rd	73-C3, 73-D3
Silver Pointe Dr	86-A2
Silver Ridge Rd	60-D3
Sioux Cir	2-C4
Sky High Blvd	50-C2, 50-C3
Sky View Ct	86-A3
Sleepy Holw	59-A2
Smalley Ave	29-D3
Snooks Ln	50-D1
Snowbird Dr	11-A2
Soke Spring Ranch Rd	69-A2, 69-A3, 69-B2, 69-B3
Sonshine Ln	69-C4, 69-D4, 70-C1
South Ave	29-D3
South Ct	103-C1, 103-D1
South Shore Cmpgrnd	139-A2
Spagnoli Mine Rd	49-C3, 49-C4, 49-D4, 59-A4
Spanish St	46-C4, 46-D3, 46-D4, 66-B4, 67-B1
Spring Canyon Ln	60-B2
Spring Ct	102-B2, 102-B3
Spring Ln	134-A1
Spring Rd	102-B2

Road Name	Map Page
Spring Valley Rd	79-D2, 95-A2, 95-B1, 95-B2
Springcreek Dr	26-D1, 35-A1
Spunn Rd	38-B2
Spurlock Ln	59-B4, 59-C4
Spyglass Ct	73-D2
Spyglass Dr	34-A4, 34-B4
Squirrel Ct	101-B4
Squirrel St	101-B4
St Andrews Ct	73-D2
St Andrews Ln	34-A4
St Elizabeth Ln	66-B4
St George St	71-B2
Stage Rd	69-B3, 69-C3, 69-C4, 69-D4, 82-A4
Stagecoach Rd	101-B1, 101-B2
Stanford St	46-D4
Starks Ln	38-B2, 38-C2
Starlight Dr	102-D4
Starview Ln	58-D2, 69-A2
Stasal Ave	38-A2
State Highway 16	65-C3, 65-C4, 65-D1, 65-D2, 65-D3, 66-C1, 66-C2, 66-D2, 66-D3, 76-C4, 76-D1, 76-D2, 76-D3, 76-D4, 77-A2, 77-A3, 77-A4, 77-B1, 77-B2, 77-C1, 78-A1

# Road Index

Road Name	Map Page
State Highway 88	10-A3, 10-B3, 10-C3, 10-C4, 10-D4, 11-D1, 17-A1, 17-B1, 17-B2, 17-B3, 17-C3, 17-C4, 18-C1, 18-D1, 18-D2, 26-A2, 26-A3, 26-A4, 26-B4, 26-C4, 27-C1, 27-C2, 27-C3, 27-D2, 27-D3, 27-D4, 28-D1, 29-D3, 37-A1, 37-A2, 37-B2, 37-B3, 37-B4, 37-C4, 38-A3, 38-A4, 38-B4, 38-C1, 39-B1, 39-B2, 39-C2, 39-C3, 39-D3, 39-D4, 48-A4, 49-A1, 49-B1, 49-B2, 49-B3, 49-C2, 49-C3, 49-D2, 49-D3, 50-D2, 50-D3, 59-A3, 59-B3, 59-B4, 60-A1, 60-A2, 60-A3, 60-B1, 60-B3, 60-B4, 60-C4, 61-C1, 61-D1, 61-D2, 72-A2, 72-A3, 72-A4, 72-B4, 73-B1, 73-C1, 73-C2, 73-C3, 73-D2, 73-D3, 86-A2, 86-A3, 86-B3, 86-C3, 86-D3, 102-A3, 102-A4, 102-B4, 102-C4, 103-C1, 103-D1, 103-D2, 122-A2, 122-A3, 122-A4, 122-B3, 122-B4, 123-B1, 123-C1, 123-C2, 123-D2, 123-D3, 123-D4, 135-A4, 136-A1, 136-A2, 136-A3, 136-B3, 136-B4, 137-B1, 137-B2, 137-B3, 137-B4, 137-C4, 138-C1, 138-D1, 138-D2, 138-D3, 138-D4, 143-A4, 143-B4, 143-C4, 144-C1, 144-D1, 144-D2, 148-A2, 148-A3, 148-B3, 148-C3, 148-D3, 148-D4, 152-A4, 152-B4, 152-C4, 153-B1, 153-B2, 153-C1, 153-C2, 153-C3, 153-C4, 153-D3, 153-D4, 154-D1, 154-D2, 156-A2, 156-A3, 156-B3, 156-C3, 156-D3, 158-A3, 158-A4, 158-B4, 158-C4, 158-D3, 158-D4, 160-A3, 160-A4, 160-B4, 161-B1, 161-B2, 161-B3, 161-B4, 161-C1
State Highway 104	26-A4, 26-B3, 26-B4, 26-C2, 26-C3, 26-D2, 34-C3, 34-D1, 34-D2, 34-D3, 42-A3, 42-A4, 42-B2, 42-B3, 43-A1

Road Name	Map Page
State Highway 124	18-D1, 26-A1, 26-B1, 26-C1, 26-D1, 35-B2, 35-C2, 35-D2, 35-D3, 44-A3, 44-B3, 44-B4, 44-C4, 44-D4, 45-D1, 55-A1, 55-B1, 55-B2, 55-C2, 55-D2, 66-A2, 66-B2, 66-C2, 66-D2
Steiner Rd	116-C4, 116-D4, 117-C2, 117-D1, 117-D2, 132-A4, 133-A1
Stell Ct	58-A4, 59-A1
Stella Ct	86-A3, 86-B3
Stephanie Way	73-C3
Steven Ln	59-B1
Stirnaman Mine Rd	71-C4, 72-B1, 72-B2, 72-C1
Stone Jug Rd	70-C1, 70-D1
Stony Creek Rd	13-A2, 13-A3, 13-B3, 13-C3, 13-D3, 13-D4, 14-D1, 14-D2, 20-A2, 20-B2, 20-C2, 20-D2, 28-A2, 28-B2, 28-B3, 28-C3, 28-C4, 28-D4, 37-A4, 38-A1
Stonybrook Ct	26-D1
Stonybrook Dr	26-D1, 35-A1
Strata Ct	34-A4
String Bean Aly	56-A3, 56-A4, 56-B2, 56-B3
Suckertown Rd	82-D1, 82-D2, 97-B4, 97-C4, 98-A1, 98-A2, 98-A3, 98-B1
Sugar Loaf Rd	49-B2, 49-C2
Sugar Pine Ct	86-C2
Sugar Pine Dr S	59-A1, 59-A2, 59-B2
Sugar Pine Dr(Pioneer)	85-A4, 85-B4, 86-B1, 86-C1, 86-C2, 86-C3
Summit Pl	30-D3
Summit St	29-D3, 38-A2, 38-A3
Suncatcher Ln	73-C3
Sunny Dr	72-B4

Road Name	Map Page
Sunrise Ct	59-B1, 59-C1
Sunrise Pl	72-C3, 72-C4
Sunrise Ter	72-C3, 72-C4
Sunset Ct N	102-C2
Sunset Ct	86-C1, 86-C2
Sunset Dr	37-A2, 37-B2
Surrey Ct	58-B3
Surrey Junction Ln	58-A3, 58-A4, 58-B3, 58-B4, 58-C4
Surrey Pl	58-B4, 58-C4
Susan Ct	86-A3
Susan Ln	73-C4
Susans Rd	58-B1, 58-C1, 58-C2
Sutter Cir	47-A2
Sutter Creek Dump Rd	57-B2, 57-B3
Sutter Creek Ranchos Rd	27-D3, 36-A3, 36-B3, 36-C2, 36-C3
Sutter Creek Rd	47-C1, 47-C2, 47-D2, 47-D3, 57-A3, 57-A4, 58-A1, 58-B1, 58-B2, 58-C2, 58-C3, 58-D3, 69-A3, 69-A4, 69-B4, 70-A3, 70-A4, 70-B1, 70-B2, 70-B3, 70-B4, 71-B1, 71-B2
Sutter Crst E	47-D1
Sutter Crst W	47-C1, 47-D1
Sutter Highlands Dr	57-B3, 57-B4, 57-C4, 58-C1
Sutter Hill Rd	46-A4, 46-B4
Sutter Ione Rd	35-D3, 35-D4, 36-D1, 36-D2, 36-D3, 44-A3, 45-A2, 45-A3, 45-B3, 45-B4, 45-C4, 46-C1, 46-D1, 46-D2, 46-D3
Sutter Ln	35-A1, 35-B1
Sutter St(Jackson)	38-A2
Sutter St(Plymouth)	79-C4

# Road Index

Road Name	Map Page
Sutter View Ct	47-D1
Sweet Pea Way	47-A1
Sylvan Rd	73-C1
Sylvia Dr	59-C2, 59-C3
Tabeau Ct	50-C2
Tabeaud Rd	40-A2, 40-A3, 40-A4, 40-B, 41-B1, 41-C1, 41-D1, 41-D2, 50-A1, 50-A2, 50-B2, 50-C1, 50-C2, 50-D1, 60-A1
Tank Ct	59-A4
Tank Dr	59-A4
Tannery Ln	58-C4, 59-C1
Tanyard Hill Rd W	58-C4, 59-C1
Tanyard Hill Rd	58-C4, 59-C1
Tanyard Ln	59-C1
Taves Rd	49-D2
Taylor Rd	94-B1, 94-B2, 94-C2, 94-C3
Teepee Ct	6-C3, 6-D3
Tellurium Dr	59-B4, 59-C4
Tera Ln	97-C4
Terrace View Cir	29-B4, 29-C4
Terry Pl	38-B1
Teton Ct	6-A4
Thomas Dr	29-B4, 29-C4
Three Oaks Dr	12-D3
Tiger Creek Rd	73-B4, 73-C2, 73-C3, 73-C4, 74-C1, 74-D1, 74-D2, 87-A2, 87-A3, 87-B3, 87-B4, 87-C4, 88-C1
Timber Ct	86-B3
Timber Ridge Rd	41-D1
Timberlin Dr	86-B3, 86-C3, 86-D3, 86-D4, 102-A3, 102-A4

Road Name	Map Page
Timberline Dr	99-B3, 99-C3
Tobacco Rd	60-B1, 60-C1
Toma Ln	59-B1, 59-B2
Tony Ct	60-A3
Tony Ln	58-B3
Tonzi Rd	44-D3, 44-D4, 45-D3, 54-A3, 54-A4, 55-A1, 55-A2, 55-A3, 55-A4, 56-A1, 56-A2
Tower Dr	37-C4
Toyon Ct	70-B2, 70-C2
Toyon Rd	49-C2, 49-D1, 49-D2
Trade Center Dr	37-D4, 38-C1, 38-D1
Tragedy Springs Rd	154-D1, 154-D2, 156-A2
Tregaski Ln	35-A1
Trembath Mtn Rd	81-D1, 81-D2
Trent Ct	48-D2
Trent Way	48-C2, 48-D2
True Sportsman Dr	27-C2, 27-C3, 27-D2, 27-D3
Tucker Hill Rd	46-C4
Tuggie Dr	69-B4, 69-C4
Tunnel Hill Dr	29-C4
Turner Rd	56-A4, 56-B4, 56-C3, 56-C4, 56-D3, 67-A3, 67-B3
Twin Pines Rd	68-C1, 68-C2, 68-D1
Tyack Ln	38-A2
Tyler Rd	97-C4, 97-D4, 98-D1, 118-A1, 118-B1, 118-B2, 118-B3, 118-B4, 118-C4, 119-C1, 119-C2
Tyleranne Ln	100-A4
Underwood Dr	45-A2
Unnamed Rd(Fiddletown)	97-A4, 97-B4, 98-B1

Road Name	Map Page
Unnamed Rd(Jackson Rancheria)	48-B1, 48-B2
Unnamed Rd(Jackson)	40-C3, 40-D3
Unnamed Rd(Pine Grove)	58-C4
Unnamed Rd(Pioneer)	72-C2, 72-D2
Unnamed Rd(Silver Lake)	158-A4
Unnamed Rd(Sutter Creek)	57-D1
Upper Barton Rd	86-A3
Upper Previtali Rd	39-C4, 39-D4, 40-D1
Upton Ln	26-D2
Upton Rd	132-A4, 132-B4, 132-C4
Ursula Dr	46-D3
Vaira Ranch Rd	55-A2, 55-B2, 55-C2, 55-D2, 55-D3, 66-A3, 66-A4
Valley Blvd	48-B4, 48-C4
Valley Bottom Rd	58-B2
Valley Creek Dr	57-D1, 68-A1, 68-A2, 68-B1, 68-B2
Valley Dr	116-B2, 116-C2, 116-C3
Valley View Ct	60-A3, 60-A4
Valley View Dr(Buckhorn)	61-D1
Valley View Way(Sutter Creek)	46-A4
Valley Vista Ct	49-D4, 59-A4
Van De Hei Ranch Rd	61-D1, 61-D2, 72-A1
Vardon Ct	34-A4
Via Verde	46-A4
Victorian Way	79-D4
View Cir	99-A2, 99-B2, 99-B3
View Ct	86-B1
View Terrace St	48-C4, 49-C1
Village Ct(Camanche Village)	6-D1

# Road Index

Road Name	Map Page
Village Ct(Jackson)	38-A3
Village Dr(Camanche Village)	6-D1, 6-D3, 11-A1, 11-A2, 11-A3, 11-B1, 11-B2
Village Dr(Plymouth)	79-A4, 79-B4
Vineyard Ln	97-C3
Vintage Rd	36-D2
Violet Ln	26-D1, 35-A1
Vista Amorosa Ct	50-C2
Vista Ct(Pine Grove)	59-B4, 59-C4
Vista Ct(Sutter Creek)	46-B4
Vista Ln(lone)	34-B4, 35-A1, 35-B1
Vista Ln(Pioneer)	86-C3, 86-D3
Vista Sierra Ct	50-C2
Vogan Aly	29-D3
Vogan Toll Rd	38-A2, 38-B2
Volcano Hills Rd	71-A4
Volcano Trl	85-A3, 85-A4
Voorhies Ct	65-A2, 65-A3
Votaw Rd	96-B3, 96-B4, 96-C4
Vukovich Way	29-C3
W Clinton Rd	49-A1, 49-A2, 49-A3
W Diamond View Dr	60-C3
W Hill Dr	48-D3, 48-D4
W Jackson St	35-A1
W Lake Rd	156-A3, 156-B3
W Main St	35-A1
W Market St	26-D1, 35-A1
W Marlette St	25-D4, 26-D1, 34-A3, 34-A4
W Mitchell Mine Rd	59-D4, 70-A3, 70-A4
W Park Dr	12-D3, 18-A3

Road Name	Map Page
W School St	56-C2
W Sierra View Dr	29-D2, 38-A2
W View Dr	48-D2, 58-A2
W View	59-A1, 59-A2
Wagon Wheel Dr(Buckhorn)	73-C2, 73-C3
Wagonwheel Dr N(Pioneer)	101-C4
Wallace St	29-D2, 29-D3
Walnut St(lone)	35-A1
Walnut St(Jackson)	38-A2
Walnut St(Pine Grove)	59-B4
Wandering Hills Ct	102-C4
Wandering Hills Rd	102-C4, 102-D4
Warner Rd E	60-C1, 60-C2
Warner Rd W	60-C1
Waste Water St	56-C2
Water St(Amador City)	56-C2
Water St(Jackson)	29-D3, 38-A3
Waterman Rd	35-A1, 35-B1, 35-B2, 35-C2
Welch Ln	35-A1
Wella Hill Dr	38-B3
Welsh Pond Rd	65-C2, 65-D2
Werner Rd	46-D4
West Ave	134-A1, 134-B1
West Ct	59-A2
West Ln	29-D3
Western Way	77-C1, 77-C2, 77-D2
Westgate Ct	65-A2
Westgate Rd	54-D2, 65-A2
Westview Dr	38-B1
Westview Ln	38-B1

Road Name	Map Page
Wheeler Loop	79-D4
Wheeler Way	79-D4
Whinney Way	86-D2
White Oak Rd	80-C2
Whitley Rd	11-B4
Whitmore Dr	86-B3, 86-B4
Wicklow Way	37-B4
Wild Iris Ln	60-C1, 60-D1
Wild Pine Dr	60-B1
Wilda Ct	35-A1
Wildberry Ln	85-D1, 85-D2
Wildcat Way	84-D3
Wilderness Way	48-D3, 48-D4
Wildflower Dr	101-B4, 102-B1
Wildflower Ln	41-D1
Wildlife Trl	99-B2
Wildwood Ct	50-C2
Wildwood Way	101-A1
Williams Rd	61-B1, 61-C1, 61-C2, 61-D2
Willow Creek Rd	44-B3, 44-B4, 44-C3, 44-D3, 54-A3, 54-A4, 54-B4, 54-C4, 54-D4, 65-A4, 65-B4, 65-C4
Willow Ln	29-D3
Wilma Ct	97-C3
Windmill Ct	59-B1
Winter Rd	34-C2, 34-D2, 34-D3
Wintergreen Way	161-A3
Winton Ln	86-A2, 86-A3
Winton Rd	47-B2, 47-C2
Wood Rd	103-D1, 103-D2, 122-A2
Woodcrest Dr	85-B4

# Road Index

Road Name	Map Page
Woodfern Dr	72-A2
Woodland Rd	102-A3
Woodridge Dr	102-A4, 102-B4
Woodroof Rd	50-D1
Woodside Ln	58-A3
Woodworth St	46-B4, 46-C4
Worley St	46-B4
Yarrow Pl	161-A3
Yew Trl	134-A1
Yolo Ct	11-A3
York Ln	48-C1, 48-C2
Yuma Ct	6-A4
Zumi Ct	6-A4

page left blank intentionally