







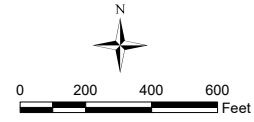


River Pines Public Utilities District
and Additional Parcels in Amador and El Dorado Counties Receiving Service

- | | | |
|--|--|--|
|  River Pines Public Utilities District |  Amador County Parcels Receiving Service |  El Dorado County |
|  River Pines PUD Sphere of Influence |  El Dorado County Parcels Receiving Service |  Amador County |
|  Parcel |  Road | |



Map produced for the March 15, 2018 meeting of the Amador Local Agency Formation Commission

Map by: Amador County Transportation Commission GIS staff
 117 Valley View Way, Sutter Creek CA 95685 (209) 267-2282
 March 8, 2018