

REDISTRICTING ADVISORY COMMITTEE MEETING AGENDA

Amador County Administration Center, Board Chambers
810 Court Street, Jackson, California
Wednesday, June 16, 2021, 6:00 p.m.

ANY INDIVIDUALS WHO WISH TO ATTEND THIS MEETING IN PERSON WILL BE REQUIRED TO WEAR A FACE SHIELD OR MASK TO ENTER THE BUILDING AND THROUGHOUT THE DURATION OF THEIR ATTENDANCE AT THE MEETING.

DUE TO THE GOVERNOR'S EXECUTIVE ORDER N-25-20, THE AMADOR COUNTY BOARD OF SUPERVISORS WILL BE CONDUCTING ITS MEETING VIA TELECONFERENCE. WHILE THIS MEETING WILL STILL BE CONDUCTED IN-PERSON AT 810 COURT STREET, WE **STRONGLY ENCOURAGE THE PUBLIC TO PARTICIPATE FROM HOME** BY CALLING IN USING THE FOLLOWING NUMBER:

+1-669-900-6833 (alternate phone numbers listed on amadorgov.org)
Access Code: 758 573 6084#

YOU MAY ALSO VIEW AND PARTICIPATE IN THE MEETING USING THIS LINK:
<https://zoom.us/j/7585736084>

- 1. Call to Order/Roll Call (Including Alternates):**
- 2. Pledge of Allegiance**
- 3. Approval of Agenda**
- 4. Approval of May 19, 2021 Minutes**
- 5. Public Matters Not on the Agenda**
- 6. California Citizens (Information only item)**
- 7. Community of Interest Outreach form (Action item)**
 - A. Review Sub-committee proposal (Vice-Chair Anderson)**
 - B. Input from commission members and staff**
- 8. Website Review (Planning Staff) Non-map only**
- 9. Communications Received**
 - a. Visualization Correspondence between Tom Patten and Stephanie Thompson
 - b. Suggested Sample Survey – Stephanie Thompson
 - c. Suggested Pine Grove Area - Gary Reinoehl
 - d. Request Pine Grove be considered a Community of Interest (COI) - Jan Houghton
 - e. Suggested COI question- Dana Jorgensen
- 10. Other Items/Questions/Agenda Items for Next Meeting**
- 11. Joint Public Hearing Meeting with Amador County Board of Supervisors, 6/30/2021**
- 12. July Meeting – Wednesday, July 28, 2021, 6:00 p.m.**
- 13. Adjournment**

In compliance with the Americans with Disabilities Act, if you are a disabled person and you need a disability-related modification or accommodation to participate in this meeting, please contact the Clerk of the Board staff, at (209) 223-6470 or (209) 257-0619 (fax). Requests must be made as early as possible and at least one-full business day before the start of the meeting. Assisted hearing devices are available in the Board Chambers for public use during all public meetings. Pursuant to Government Code 54957.5, all materials relating to an agenda item for an open session of a regular meeting of the Board of Supervisors which are provided to a majority or all of the members of the Board by Board members, staff or the public within 72 hours of but prior to the meeting will be available for public inspection, at and after the time of such distribution, in the office of the Clerk of the Board of Supervisors, 810 Court Street, Jackson, California 95642, Monday through Friday, between the hours of 8:00 a.m. and 5:00 p.m., except for County holidays. Materials distributed to a majority or all of the members of the Board at the meeting will be available for public inspection at the public meeting if prepared by the members of the Board or County staff and after the public meeting if prepared by some other person. Availability of materials related to agenda items for public inspection does not include materials that are exempt from public disclosure under Government Code sections 6253.5, 6254, 6254.3, 6254.7, 6254.15, 6254.16, or 6254.22.

Amador County Redistricting Advisory Committee
MINUTES

DATE: Wednesday, May 19, 2021
TIME: 6:00 p.m.
LOCATION: County Administration Center, 810 Court Street, Jackson, California

The Redistricting Advisory Committee of Amador County met at the County Administration Center, 810 Court Street, Jackson, California, on the above date pursuant to adjournment, and the following proceedings were had, to wit:

Present on Roll Call:

Keith Sweet, District I, Chairman, Regular Member
Wayne Garibaldi, District I Regular Member
Dana Jorgensen, District I, Alternate Member
Patti Fisher-Misuraca, District II Regular Member
Robert Enyeart, District II, Alternate Member
Katya Anderson, District III, Vice-Chairman, Regular Member
Stephanie Thompson, District III, Regular Member
Andy Byrne, District IV, Regular Member
Bruce Baracco, District IV, Regular Member
Jan Houghton, District IV, Alternate Member
Don Dowell, District V, Regular Member
Tom Patten, District V, Regular Member
Anne Heissenbuttel, District V, Alternate Member

Staff: Charles T. Iley, County Administrative Officer
Chuck Beatty, Director of Planning
Ruslan Bratan, Planner
Heather Peek, Deputy Clerk of the Board

Absent: Chester "Skip" Schaufel, District II, Regular Member

REGULAR SESSION: At approximately 6:00 p.m., the Committee convened into regular session.

PLEDGE OF ALLEGIANCE: Chairman Keith Sweet led the Committee and the public in the *Pledge of Allegiance*.

PUBLIC MATTERS NOT ON THE AGENDA: Discussion items only, no action to be taken. Any person may address the Committee at this time upon any subject within the jurisdiction of the Amador County Redistricting Advisory Committee; however, any matter that requires action may be referred to staff and/or Committee for a report and recommendation for possible action at a subsequent Committee meeting. Please note - there is a **three (3) minute limit per person**.

There were no public comments at this time.

AGENDA: Review and possible approval of the May 19, 2021 Agenda.

ACTION: Direction given pursuant to the following motion.

MOTION: It was moved by Andy Byrne, District IV, seconded by Wayne Garibaldi, District I, and unanimously carried to approve the May 19, 2021 Agenda.

APPROVAL OF APRIL 21, 2021 MINUTES: Review and possible approval of the April 21, 2021 Minutes.

ACTION: Direction given pursuant to the following motion.

MOTION: It was moved by Andy Byrne, District IV, seconded by Wayne Garibaldi, District I, and unanimously carried to approve the April 21, 2021 Minutes.

COMMUNITY OUTREACH FORMS AND PROCESSES: Vice Chairman, Katya Anderson, District III, provided an overview to the committee, of the community outreach flyer and survey questions formed for the public to participate in once posted to the Amador County 2021 Redistricting HUB website. Discussion ensued with the committee, and it was noted that Vice Chairman Anderson would meet with the Amador County Planning Department and revise the survey questions and associated flyer to present to the Committee at the next meeting. Vice Chairman Anderson relayed that the goal is to have open meetings for the public to discuss their viewpoints from the online survey and that any community input should be documented so nothing is overlooked and everyone is heard. Vice Chairman Anderson suggested this strategy is reached via social media platforms, bulletins, as well as, the County's website. Mr. Byrne, District IV, stated the flyer doesn't mention the survey and that it would be an important piece to include. Ms. Houghton, District IV (alternate member), and asked if the survey would contain explanation of communities of interest, such as, who is in the community of interest, where it's located and how one would describe their community of interest. Ms. Houghton also said this should be added to the final areas of interest. Mr. Byrne suggested revising some of the questions on the survey and also keeping the information centralized for easy access.

VISULIZATION DISCUSSION: Chairman Sweet expressed the difficulty in looking at the districts while trying to move one census block from one place to another and that he is unable to see the whole picture. Chuck Beatty, Director of Planning noted that it's difficult when you have that many blocks and you can't manipulate the boundaries even when you can see it all. Chairman Sweet went on to say that the census tracks also incorporates three different districts within it and the only way to deal with that is to get the census blocks visibly in a larger context so nothing is lost. Mr. Beatty stated they can identify those areas we know don't need to be split, what we think those boundaries should be, look at those boundaries individually and determine what they should be. The communities of interest can be identified based on population clusters and to keep them intact until we have new data where we can add or subtract data at later time and that trying to do a smaller area at one time can be difficult. Chairman Sweet asked the best strategy to come up with on areas of issues and if requests would be accepted from individual commission members? Mr. Beatty suggested starting with the cities and identify census designated places then look at what we think the areas of community interest that will be the most difficult to start with. Further discussion ensued on how to work with the visuals within the program.

DATES FOR FUTURE MEETINGS: The Redistricting Advisory Committee will meet on Wednesday, June 16, 2021 at 6:00 p.m., and a subsequent Public Hearing meeting with the Amador County Board of Supervisors on Wednesday, June 30, 2021 at 6:00 p.m.

OTHER ITEMS/QUESTIONS: None at this time.

ADJOURNMENT: The meeting adjourned at 7:18 p.m. and will meet again Wednesday, June 16, 2021 at 6:00 p.m.

Keith Sweet, Chairman, Redistricting Advisory Committee

ATTEST:

HEATHER PEEK, Deputy Clerk of the
Board of Supervisors, Amador County,
California



AMADOR COUNTY REDISTRICTING ADVISORY COMMITTEE

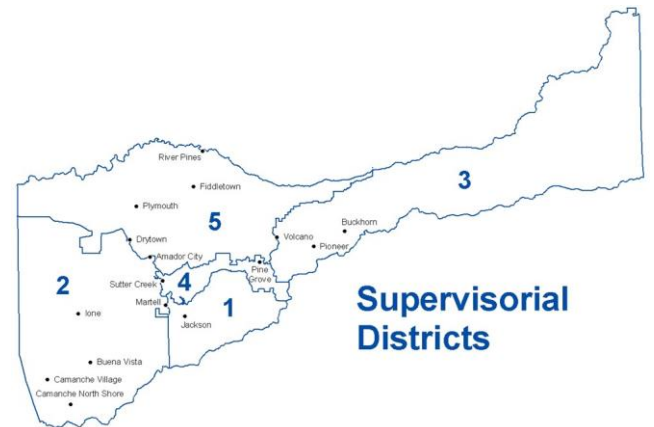


YOU'RE INVITED TO PARTICIPATE

IN A CIVIC PROCESS THAT WILL IMPACT THE 2022 ELECTIONS AND DETERMINE WHO REPRESENTS US.

Let the board know your opinion. Fill out our survey:

<https://redistricting-amador.hub.arcgis.com/>



**FOR ADDITIONAL INFO, CONTACT
AMADORGOV.ORG**

Redistricting Survey Questions

1. Are you a resident of Amador County?

ANS: yes/ no

2. How did you learn of the Amador County Redistricting Advisory Committee meetings? ___city website ___county office ___friend ___news media ___organization ___social media ___other: (how)_____
3. Did you visit the Amador County Redistricting website? ___for agenda ___for meeting minutes ___for other information ___no
4. Were there obstacles that prevented your participating in meetings or providing input? ___time ___location ___notice ___other: (what)_____ ___no
5. Was the information on the Amador County Redistricting website useful? ___excellent ___good ___fair ___poor
6. What should the 2020 Redistricting Committee do differently than 2010 Redistricting Committee?
7. What information did you want/need that was not available?
8. A community of interest is described as a geographically cohesive area, such as a city, neighborhood, or ethnic enclave that tends to have similar interests and votes as a bloc. Do you think that the county's communities of interest are represented well? ___excellent ___good ___fair ___poor
9. What other comments do you have about the 2021 Redistricting Process?



Heather Peek <hpeek@amadorgov.org>

Redistricting Advisory Committee Meeting Agenda - Wednesday May 19th at 6:00 pm

Tom Patten <tompatten@pattenranch.com>

Thu, May 13, 2021 at 11:32 AM

To: Heather Peek <hpeek@amadorgov.org>, KEITH SWEET <kgsweet1@comcast.net>, Wayne Garibaldi <Wayne.Garibaldi@comcast.net>, Patti Fisher-Misuraca <regstrikesback@hotmail.com>, Chester Schaufel <cschaufel@hotmail.com>, Katya Anderson <katya.anderson77@gmail.com>, Stephanie Thompson <thompson.mail@volcano.net>, andyrupts@volcano.net, baraccoplanner@comcast.net, Don Dowell <sddowell@volcano.net>, Jennifer Burns <jburns@amadorgov.org>, "Jorgensen, Dana (SEN)" <dana.jorgensen@sen.ca.gov>, robert_eneart@yahoo.com, hohohough@volcano.net, aeheissenbuttel@volcano.net, Chuck Beatty <CBeatty@amadorgov.org>, Ruslan Bratan <rbratan@amadorgov.org>
Cc: Brian Oneto <boneto@amadorgov.org>

Hello Heather,

Regarding "visualization", I followed up on your recommendation to speak with Ruslan about if and how we can utilize the "Hub" for this. He confirmed what I had discovered, that we can't manipulate it, so I'm curious how others may be doing their visualization process. I must be missing something, and apologies in advance if I have.

Please advise and many thanks.

Tom

Tom Patten

209-296-5354 Home

714-270-5255 Mobile

tompatten@pattenranch.com

[Quoted text hidden]



Heather Peek <hpeek@amadorgov.org>

Redistricting Advisory Committee Meeting Agenda - Wednesday May 19th at 6:00 pm

Stephanie Thompson <thompson.mail@volcano.net>

Wed, May 19, 2021 at 9:56 AM

Reply-To: Stephanie Thompson <thompson.mail@volcano.net>

To: Heather Peek <hpeek@amadorgov.org>, KEITH SWEET <kgsweet1@comcast.net>, Wayne Garibaldi <Wayne.Garibaldi@comcast.net>, Patti Fisher-Misuraca <regstrikesback@hotmail.com>, Chester Schaufel <cschaufel@hotmail.com>, Katya Anderson <katya.anderson77@gmail.com>, andyrupts@volcano.net, baraccoplanner@comcast.net, Don Dowell <sddowell@volcano.net>, Jennifer Burns <jburns@amadorgov.org>, "Jorgensen, Dana (SEN)" <dana.jorgensen@sen.ca.gov>, robert_eyearat@yahoo.com, hohohough@volcano.net, aeheissenbuttel@volcano.net, Chuck Beatty <CBeatty@amadorgov.org>, Ruslan Bratan <rbratan@amadorgov.org>, Tom Patten <tompatten@pattenranch.com>
Cc: Brian Oneto <boneto@amadorgov.org>

Hi Tom,

I'm not sure if your question was answered. I'm willing to openly share with everyone what I did. Disclaimer: I'm new to this, and very open to suggestions & recommendations as well.

Link to my arcGIS Visualization map (only District 3): <https://arcg.is/1CrKSf0>

I registered for a free account with arcGIS

On the hub, I went to the Supervisorial Districts (2000 -Present) map. Scooted the storybar all the way to the left so I could only see the 2010 map

Left clicked on District 3

Right Clicked on District 3

On that menu, I combed through: Page Source; View Frame source; Inspect Element

I was trying to find any kind of hints to all the latitudes and longitudes (vs a specific point) so I could copy them and build my own .kml or .kmz file, upload to arcGIS Map and edit the boundaries (if needed).

Sadly, I couldn't locate coordinates or find a reference to the arcGIS map they used for District 3 on the Hub.

Plan B...

Until we acquire the census information, I roughly based my visualization off postal code 95666

I ran a search for all the street names associated to 95666

<https://www.getpostalcodes.com/united-states/place-pioneer-ca005/>

<https://www.unitedstateszipcodes.org/95666/#stats>

It was a little tedious.

Edit tab: I dropped in Stickpins, named them their street name and cross street with the zip code,

Used the Freehand Line tool to draw a visualization map.

I have attached a png, in case someone doesn't have an arcGIS account to access the link. You won't be able to see the fine details on the stick pins or street names without an arcGIS account.

Hope this Helps!

-Stef





On Thu May 13 2021 11:32:35 GMT-0700 (Pacific Daylight Time) Tom Patten

<tompatten@pattenranch.com> wrote:

----- Original Message -----

[Quoted text hidden]

 Add |  Edit |  Basemap

 Save |  Share |  Print |  Measure |  Bookmarks

95666





Heather Peek <hpeek@amadorgov.org>

Follow-Up Questions to Wed 5/19 Redistricting Meeting

Stephanie Thompson <thompson.mail@volcano.net>
Reply-To: Stephanie Thompson <thompson.mail@volcano.net>
To: Heather Peek <hpeek@amadorgov.org>

Wed, May 19, 2021 at 9:54 PM

Hi Heather,

I seem to come up with more questions and ideas I'd like to share following the meeting. Is there any kind of bulletin board or open comment section for notes we could add to the hub?

I'm also ok with signing a waiver, stating anything I type in an email may be copied onto the hub or anywhere necessary to be publicly accessible.

I have a little experience writing surveys. I wanted to share this resource as a useful tool to help with the surveys on the Hub. It's a small book, 110 pages, called Survey Research: The Basics by Keith F Punch. In college, this was our textbook for a class, Quantitative Communication Research and Analysis. I am willing to loan this material freely with the Redistricting Committee. I want to be clear, I'm not trying to sell this, I have no relation or affiliation to the author.

"Qualitative surveys, usually asking open-ended questions, do not normally produce quantitative or numerical data. People respond with answers to these open-ended question in words, and researchers often proceed to analyze such responses without somehow transforming the words into numbers." My concern is how are the responses from the public going to be organized? What are we agreeing to label as the continuous, categorical, independent, and dependent variables? What are we trying to learn about the public? Is there a list of the known communities of interest?

Another useful tool: <https://www.checkmarket.com/sample-size-calculator/#sample-size-calculator>

If we use open-ended questions, we'll need a sample size of 2267 responses. With a response rate of 20% we'll be sending out 11,335 invitations to take our survey. Just something for the Redistricting Committee to think about, how we will measure 2267 potentially very different responses.

-Stef



Survey Sample Size.PNG
71K

Sample size

Population size:

40446

How many people are in the group your sample represents? (The sample size does not change much for populations larger than 20,000.)

Margin of error:

2% ▾

This is the plus-or-minus figure usually reported in newspaper or television opinion poll results. For example, if you use a margin of error of 4% and 47% percent of your sample picks an answer, you can be "sure" that if you had asked the question to the entire population, between 43% (47-4) and 51% (47+4) would have picked that answer.

Confidence level:

95% ▾

This tells you how sure you can be of the margin of error. It is expressed as a percentage and represents how often the true percentage of the population who would pick an answer lies within the margin of error.

Required sample size:

2267

Number of respondents needed

Estimated response rate:

20% ▾

What percent of those asked to participate in the survey will do so. Response rates vary greatly depending on many factors including the distribution method (e-mail, paper, phone...), type of communication (B2C, B2B...), quality of the invitation, use of incentives, etc.

Number to invite:

11335

This is the number of individuals out of the population you need to ask to participate, in order to achieve the required sample size based on the expected response rate.



Heather Peek <hpeek@amadorgov.org>

Redistricting: Pine Grove Community of Interest

Gary Reinoehl <digshistory@volcano.net>
To: Heather Peek <hpeek@amadorgov.org>
Cc: Keith Sweet <kgsweet1@comcast.net>

Thu, May 27, 2021 at 8:05 AM

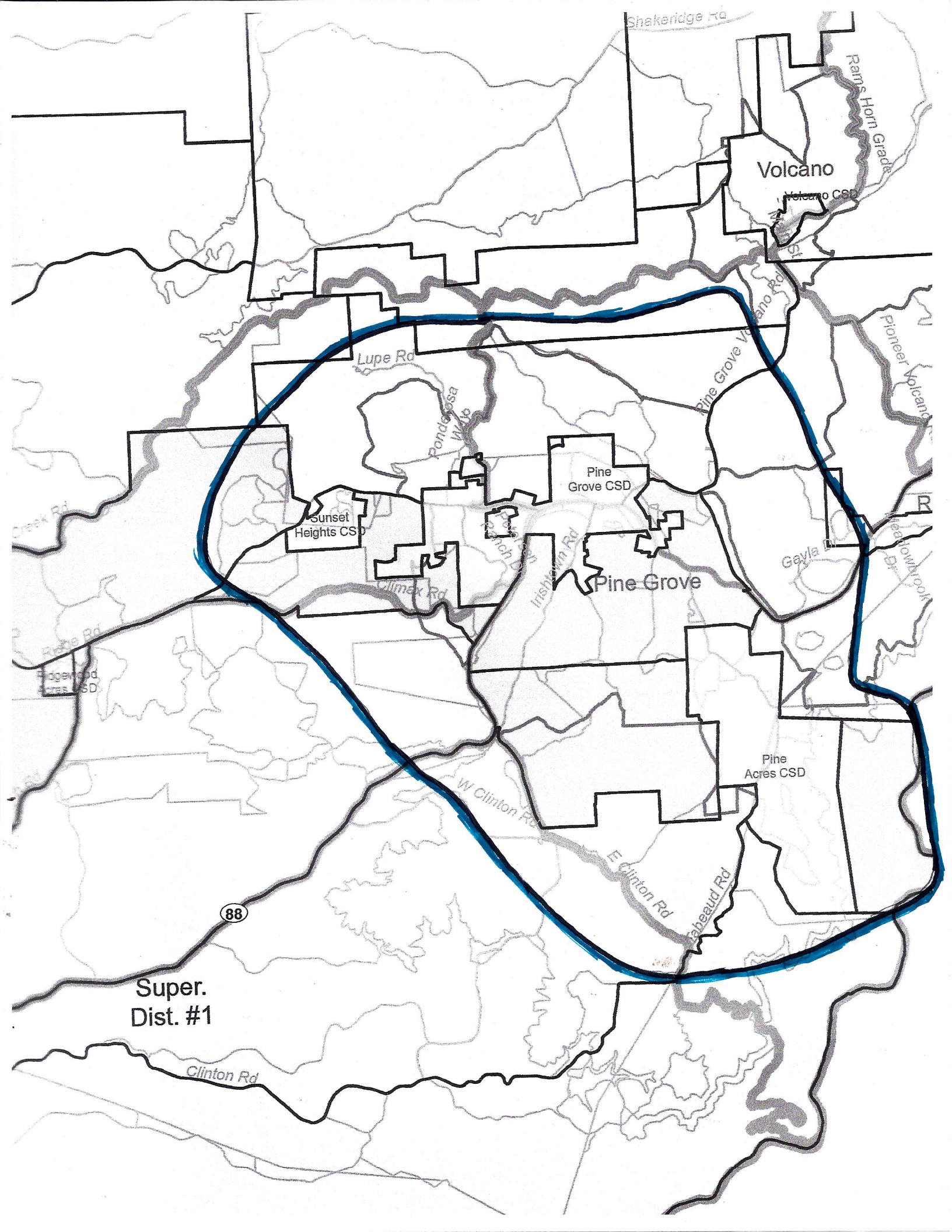
Heather-

A group of us thought it would be good to make a map of the area that we and others think is the boundary of the Pine Grove community (attached map). We started with Pine Grove as a community of interest because this community is divided among 4 Supervisors. We did not use roads as a dividing line since residents on both sides of a road probably feel they are in the same community. We hope this map will help during your deliberations.

Thank you,

Gary Reinoehl

 **Pine Grove COI.pdf**
1042K



Volcano

Volcano CSD

Sunset Heights CSB

Pine Grove CSD

Pine Grove

Pine Acres CSD

Super. Dist. #1

88



Heather Peek <hpeek@amadorgov.org>

Communities of Interest

Gary Reinoehl <digshistory@volcano.net>
To: Heather Peek <hpeek@amadorgov.org>
Cc: Keith Sweet <kgsweet1@comcast.net>

Tue, Jun 1, 2021 at 5:02 PM

Heather-

Since I have driven around most of this great county and I thought would make a list of communities that I know about. Adding to that I was trained as an anthropologist and understand community formation. I hope this list of Communities of Interest is helpful to the Advisory Committee. I also added some important links that connect people to communities; such as dead end roads, road associations, etc.

Thank you,

Gary Reinoehl

 **Communities of Interest.pdf**
59K

Communities of Interest

Amador City	Red Corral
Amador Pines Units 2 & 5	Ridge Road Community
Amador Pines South	River Pines
Buckhorn	Running Gold
Buena Vista	Sherwood Forest
Camanche North Shore	Shenandoah Valley
Camanche Village	Sierra Highlands
Carson Pass Pines	Sierra Pines
Castle Oaks	Sugar Pine Ridge
Clinton	Surrey Junction
Drytown	Upcountry
Fiddletown	Upper Ridge Road Community
Gala Manor	Volcano
Homestead Estates	Wandering Hills South
Jackson Pines	Wandering Hills North
Kirkwood	Willow Creek Estates
Lockwood	Woodland Road
Lower Ridge Road Community	
Mace Meadows	All dead end roads in the county as most people on that road will feel like a community.
Martell	
Pine Acres	All communities with Road or Landowner Associations
Pine Grove	
Pioneer	All named developments
Pine Acres	All CSD's
Rabb Park	
Ranch House Estates	



Heather Peek <hpeek@amadorgov.org>

Documents for the Committee File

Jan Houghton <janhoughton5@gmail.com>
To: hpeek@amadorgov.org
Cc: Keith Sweet <kgsweet1@comcast.net>

Thu, Jun 3, 2021 at 9:13 AM

Heather--

At Keith's request I am attaching some files from the Concerned Citizens for Redistricting Amador, a group of mostly upcountry folks, that was formed before the creation of the Redistricting Committee. These docs can certainly be shared with the rest of the Committee. This group continues to be active advocating for Communities of Interest involvement and, in particular, for putting Pine Grove into one district instead of four.

--Jan

 **CC4RAmador-RedistrictingCommision.pdf**
109K

Dear Supervisors,

We are very pleased to learn that the subject of redistricting is on your agenda today. We look forward to participating in the process.

Substantial redistricting has not taken place in Amador County for at least twenty years. Redistricting has become a priority for upcountry residents. Several upcountry communities of interest are split by district lines, most notably is the Pine Grove community split into four districts. The division of these communities of interest does not allow effective and fair representation.

With minimal outreach to the public, we shared our concerns about redistricting and have heard from over 100 people expressing their interest in learning more and participating in the process. We have attached the list of those who responded to us from the communities of Pine Grove, Amador Pines, Upper Ridge Road, Pine Acres, Volcano, Amador City and others.

In 2019, the Governor signed into law the Fair And Inclusive Redistricting for Municipalities And Political Subdivisions (FAIR MAPS) Act making changes in the redistricting procedures. We respectfully request that the board appoint an advisory redistricting commission (pursuant to Section 23002) and that at least one of our members be appointed to that commission.

Thank you members of the board. We look forward to working with you on the redistricting process.

Sincerely,
Concerned Citizens for Redistricting
CC4RAmador@gmail.com
Jan Houghton
Rebecca Brown
Gary Reinoehl
Andy Byrne

CONCERNED CITIZENS FOR REDISTRICTING

I love living in Pine Grove. The area is beautiful, and I have wonderful neighbors. I frequently have conversations with my friends and neighbors in the area, and often our conversations turn to local issues. When I ask if they know who their county supervisor is, many do not, nor do they even know which supervisorial district they live in. It is confusing because four of the county's five supervisors represent Pine Grove area residents: District 1 Supervisor Pat Crew of Jackson; District 3 Supervisor Jeff Brown of Buckhorn; District 4 Supervisor Frank Axe of Sutter Creek; and District 5 Supervisor Brian Oneto of Drytown. The only county supervisor who does not represent part of Pine Grove is District 2 Supervisor Richard Forster of Lone.

Amador County has a population of approximately 34,000 people (excluding 4,000 inmates in Mule Creek State Prison). Over 13,000 of those people reside upcountry (Pine Grove, Pioneer, Volcano, Kirkwood, and Fiddletown).

Pine Grove has a population of about 5,000 people. The General Plan designates Pine Grove as a Town Center and envisions it as a location for residential and commercial development. Unfortunately, splitting our community among four representatives thwarts Pine Grove residents' ability to be heard as a unified voice. Positive outcomes for our issues are minimized and may not be resolved since we are a minority in each of the districts whose supervisors represent us today.

As you know, the 2020 census has been completed, and the new population figures will be available to all counties on April 1, 2021. At that point, each county must evaluate whether population has changed in each of its five supervisorial districts, and each district must include equal numbers of residents to the extent possible.

For the upcoming redistricting process, we are advocating that the entire upcountry, and particularly Pine Grove, be incorporated into no more than 2 districts. We are looking for citizen support to ensure Pine Grove gets fair treatment as a community this time around. The whole of upcountry districting needs to be more equitable.

If you would be willing to back this effort, would you allow us to use your name in a list to be presented to the Board of Supervisors? We would also appreciate your sharing this information with others who may be interested in assisting with this process.

If you agree, please respond to this email, and thank you for your consideration. If you have any questions, please contact me.

CC4RAmador@gmail.com
Jan Houghton 209-296-1207
Rebecca Brown 916-205-0326
Andy Byrne 510-289-6685
Gary Reinoehl 916-995-1731

Concerned Citizens for

Jennifer Allison
Luisa Almeida
Allan & Tracy Ament
Benita Asher
Jon Baldwin
Carla Bowers
Lola Blevins
Dennis Brooks
Rebecca Brown
Larry & Jane Brown
Craig Burman
Lynda Burman
Andy Byrne
Caryl Callsen
Sandra Campbell
Marie Carter
Steve Christensen
Bill Condrashoff
Don & Sharon Dowell
Debbie Dunn
Tom Ellison
Katherine Evatt
Kat Everitt
Mara Feeney
Robin Field
Larry & Sandy Gillett
Brian Gray
Bob Hartman
Cecil Hazzard
Sharon & Mike Hewitt
Bronwyn Hogan
Jan Houghton
Russ & Zandra Howard
Lori Jagoda
Jen Jobart
Jerry Jolley
Tina & Mike Kerrigan
Elena Knox
Tonya Kraft
Sue Lagomarasino
Glen & Marjorie Mason
Carole McNair
Gerry Merritt
Doreen Meyer
Marilyn Meyer
Kelley Mills

Redistricting Supporters

Pat Minyard
Carolyn Mischer
Lynn Morgan
Meg Newell
Lynne Standard Nightengale
Carole Norman
Jill North
Sherry Pease
Diana Peck
Steve Petty
Herbert & Belva Plummer
Gary Reinoehl
Susan Roland
Ginger & Mike Rolf
Gary & Dawn Schaaf
John & Barbara Schuller
David Schupp
Leslie Voulware Schuup
Barbara Shultz
Bill & Patty Smiley
Melene Smith
Tom & Patti Stalder
Nancy Street
William & Stephanie Thompson
Jackie Vaughn
Katherine Venturelli
Brenda Waker
Mel Welch
Bobby Wurm
Benjamin, Jennifer, Isabella, Nash Wylie
Stephanie Young



Heather Peek <hpeek@amadorgov.org>

RE: [Redistricting Amador 8] Redistricting Flyer and Survey Questions

Jorgensen, Dana [REDACTED]
To: Heather Peek <hpeek@amadorgov.org>

Wed, Jun 9, 2021 at 11:26 AM

If you wanted to add an area to your present or future supervisor district, what geographic area or community do you feel should be included and why?

I think this question would help us understand what area citizens in different parts of the county feel is their community of interest.

Dana

From: Heather Peek <hpeek@amadorgov.org>
Sent: Wednesday, June 09, 2021 11:14 AM
To: Jorgensen, Dana [REDACTED]
Subject: Re: [Redistricting Amador 8] Redistricting Flyer and Survey Questions

Yes! You can email us both or I can forward your email.

On Wed, Jun 9, 2021 at 11:12 AM Jorgensen, Dana [REDACTED] wrote:

Can I give a potential question for the survey to you? Or to Keith?

From: Heather Peek <hpeek@amadorgov.org>
Sent: Wednesday, June 09, 2021 10:56 AM
To: Redistricting Amador <RedistrictingAmador@amadorgov.org>
Subject: [Redistricting Amador 8] Redistricting Flyer and Survey Questions

Good morning,

Please find the attached flyer and survey questions.

Thank you,

--

Heather Peek

Deputy Clerk of the Board

Amador County Board of Supervisors

[810 Court Street](#)

Jackson, CA [95642](#)

(209)223-6472

hpeek@amadorgov.org

--

You received this message because you are subscribed to the Google Groups "Redistricting Amador" group. To unsubscribe from this group and stop receiving emails from it, send an email to RedistrictingAmador+unsubscribe@amadorgov.org.

--

Heather Peek

Deputy Clerk of the Board

Amador County Board of Supervisors

[810 Court Street](#)

Jackson, CA [95642](#)

(209)223-6472

hpeek@amadorgov.org

NOTICE OF PUBLIC HEARING

NOTICE IS HEREBY GIVEN that the Amador County Board of Supervisors and the Redistricting Advisory Committee will hold a joint public hearing on June 30, 2021 at 6:00 p.m., or as soon thereafter as can be held, to receive public input and answer questions concerning the mandated redistricting of Amador County supervisorial districts that is based on the 2020 census. The public hearing will be held in the Board Chambers located on the first floor of the Amador County Administration Center, 810 Court Street, Jackson, CA 95642.

Board of Supervisors
Amador County

[Affidavit of Publication Please]