



Redistricting Communities of Interest



Bureau of Land Management, Esri, HERE, Garmin, INCREMENT P, USGS, METI/NASA, NGA, EPA, USDA

Redistricting Communities of Interest

Amador_Pines_2




1mi

Bureau of Land Management, Esri, HERE, Garmin, INCREMENT P, USGS, METI/NASA, NGA, EPA, USDA

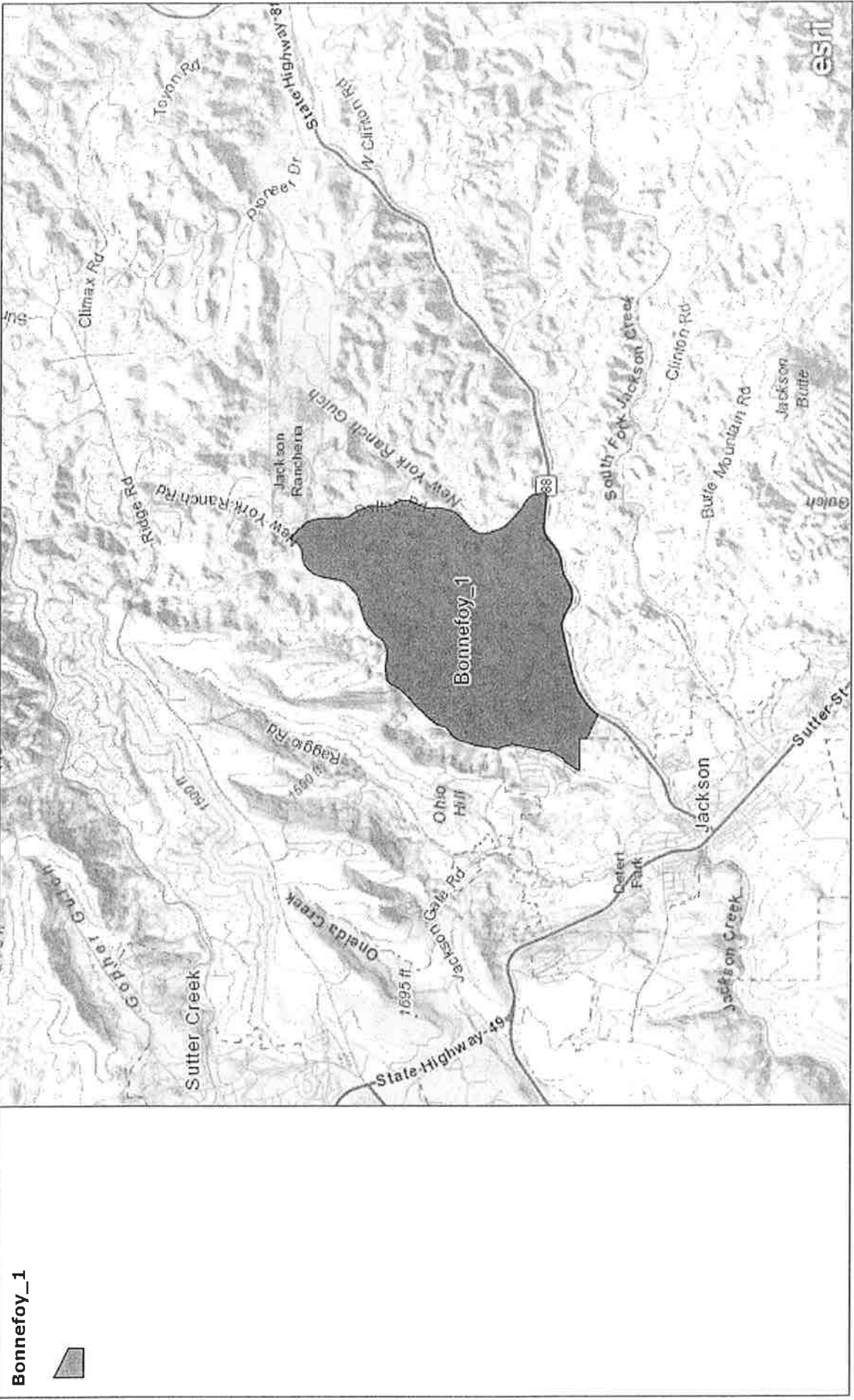
Redistricting Communities of Interest

Buckhorn_1



Bureau of Land Management, Esri, HERE, Garmin, USGS, NGA, EPA, USDA, NPS

Redistricting Communities of Interest



Bureau of Land Management, Esri, HERE, Garmin, INCREMENT P, USGS, METI/NASA, NGA, EPA, USDA

Redistricting Communities of Interest

Burke_Ranch_1



Bureau of Land Management, Esri, HERE, Garmin, USGS, NGA, EPA, USDA, NPS

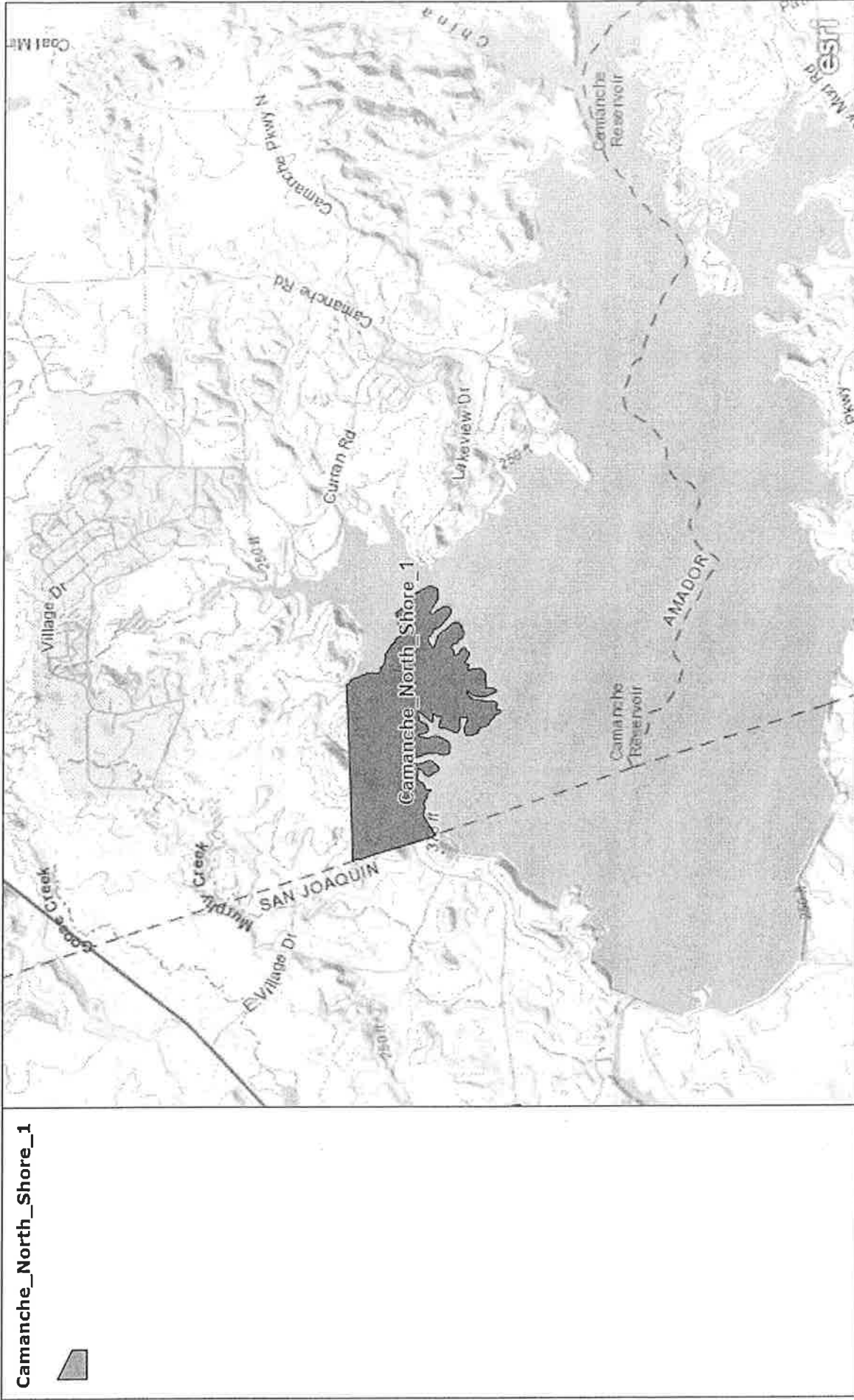
Redistricting Communities of Interest

Butte_Mt_1



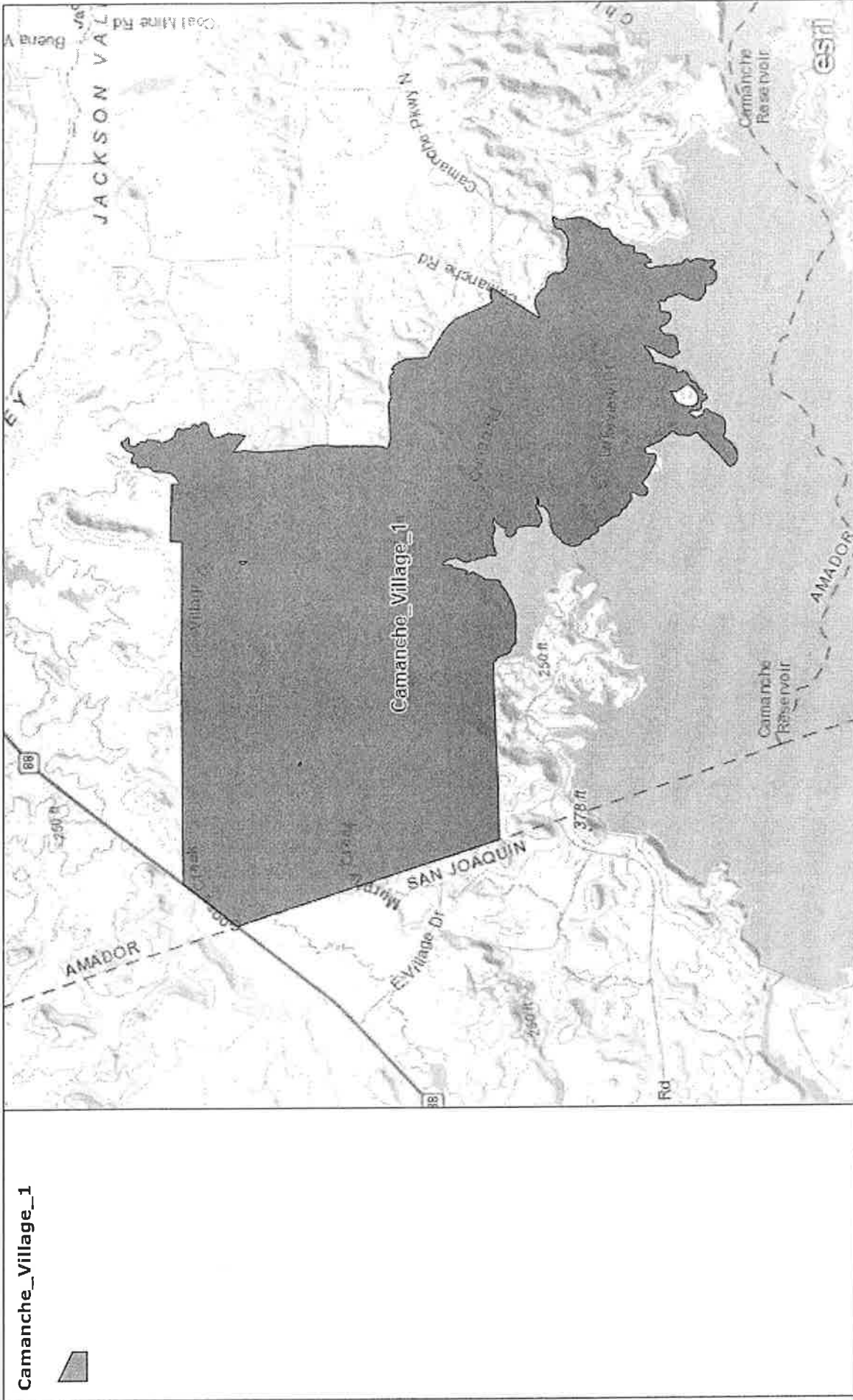
Bureau of Land Management, Esri, HERE, Garmin, USGS, NGA, EPA, USDA, NPS

Redistricting Communities of Interest



San Joaquin County GIS/Planning, San Joaquin County Public Works, Bureau of Land Management, Esri, HERE, Garmin, INCREMENT P, USGS, METI/NASA, NGA, EPA, USDA

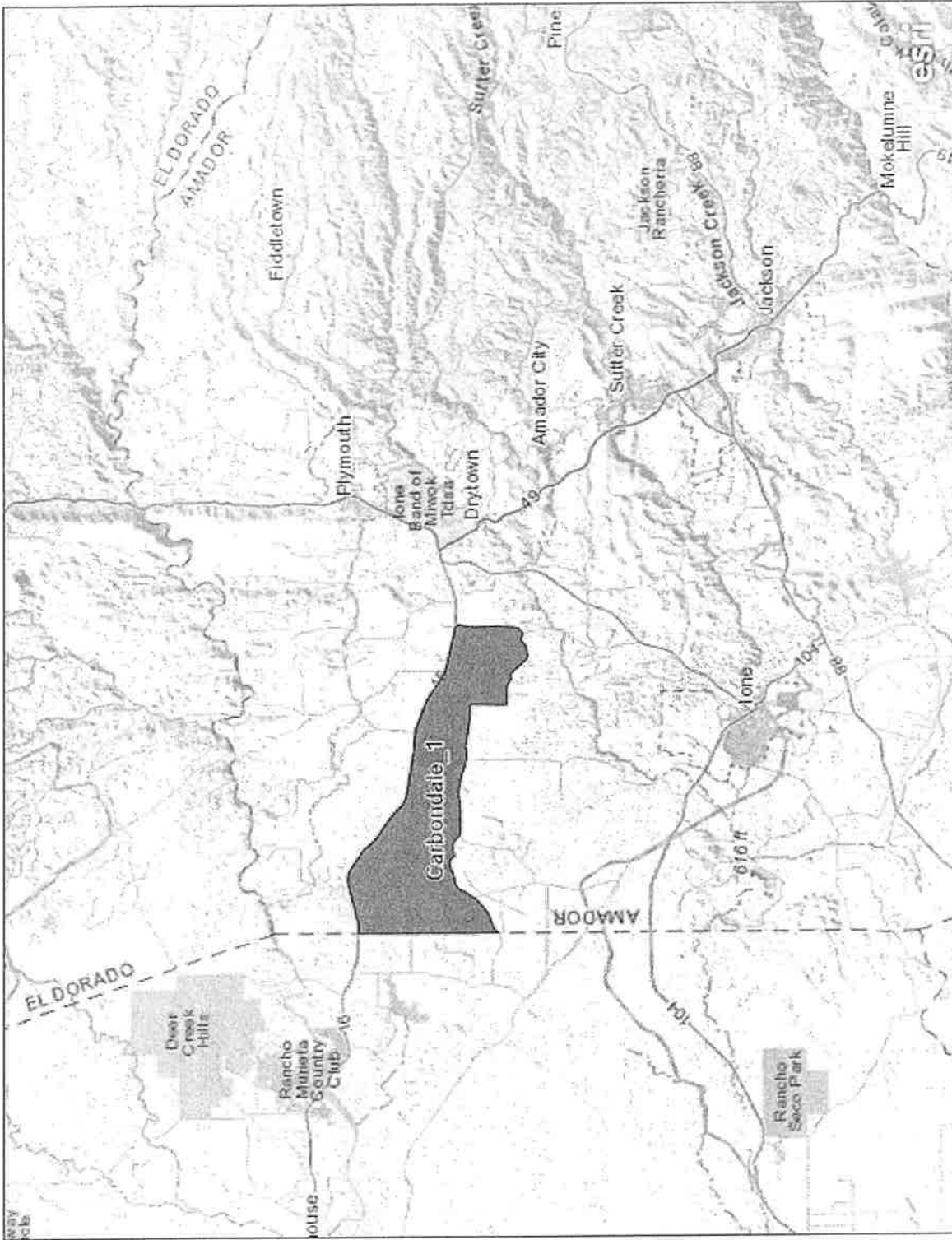
Redistricting Communities of Interest



San Joaquin County GIS/Planning, San Joaquin County Public Works, Bureau of Land Management, Esri, HERE, Garmin, INCREMENT P, USGS, METI/NASA, NGA, EPA, USDA


Redistricting Communities of Interest

Carbondale_1



Bureau of Land Management, Esri, HERE, Garmin, USGS, NGA, EPA, USDA, NPS

Redistricting Communities of Interest



Bureau of Land Management, Esri, HERE, Garmin, INCREMENT P, USGS, METI/NASA, NGA, EPA, USDA


Redistricting Communities of Interest



Bureau of Land Management, Esri, HERE, Garmin, USGS, NGA, EPA, USDA, NPS

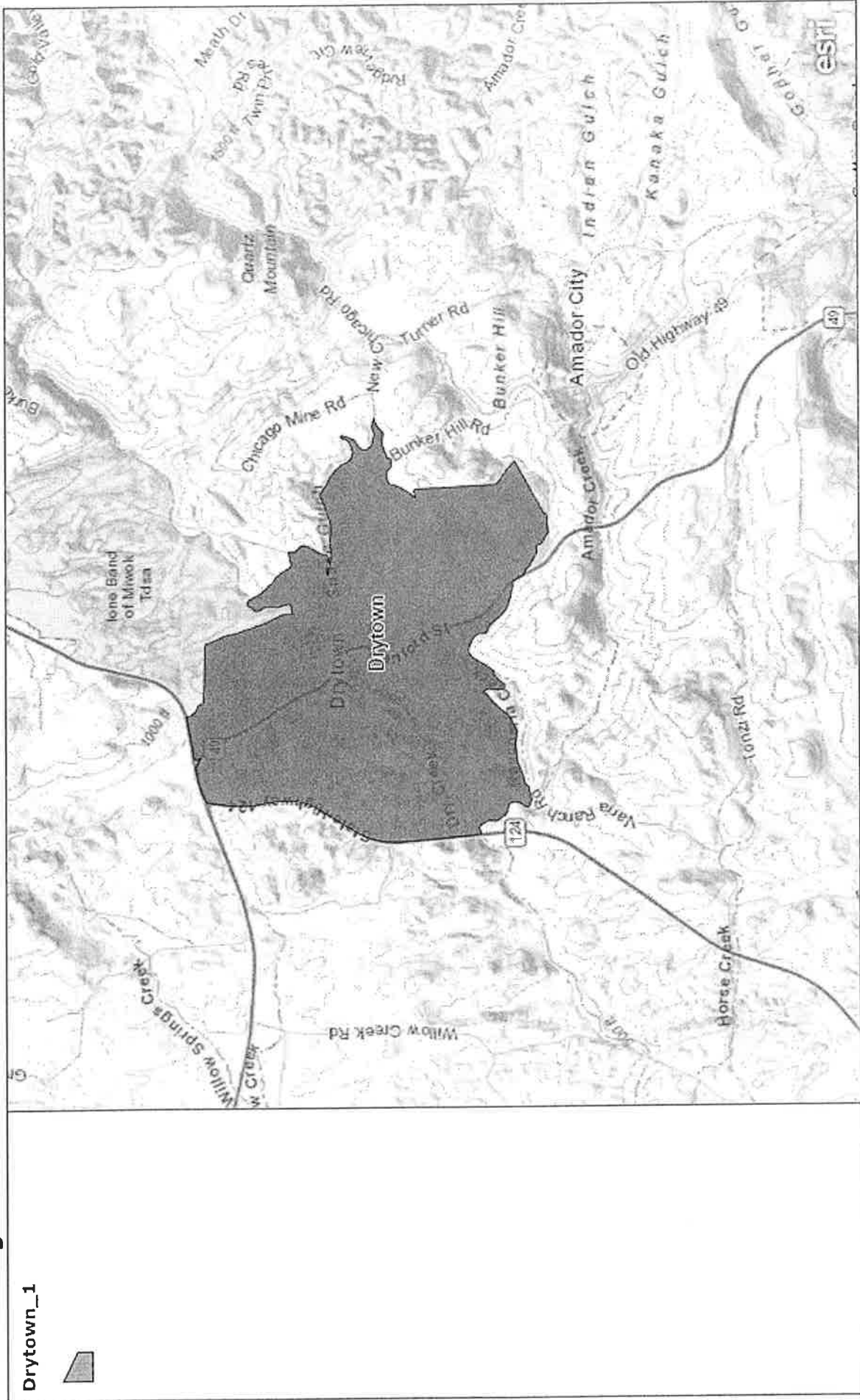
Redistricting Communities of Interest

Dry_Creek_1



Bureau of Land Management, Esri, HERE, Garmin, USGS, NGA, EPA, USDA, NPS

Redistricting Communities of Interest



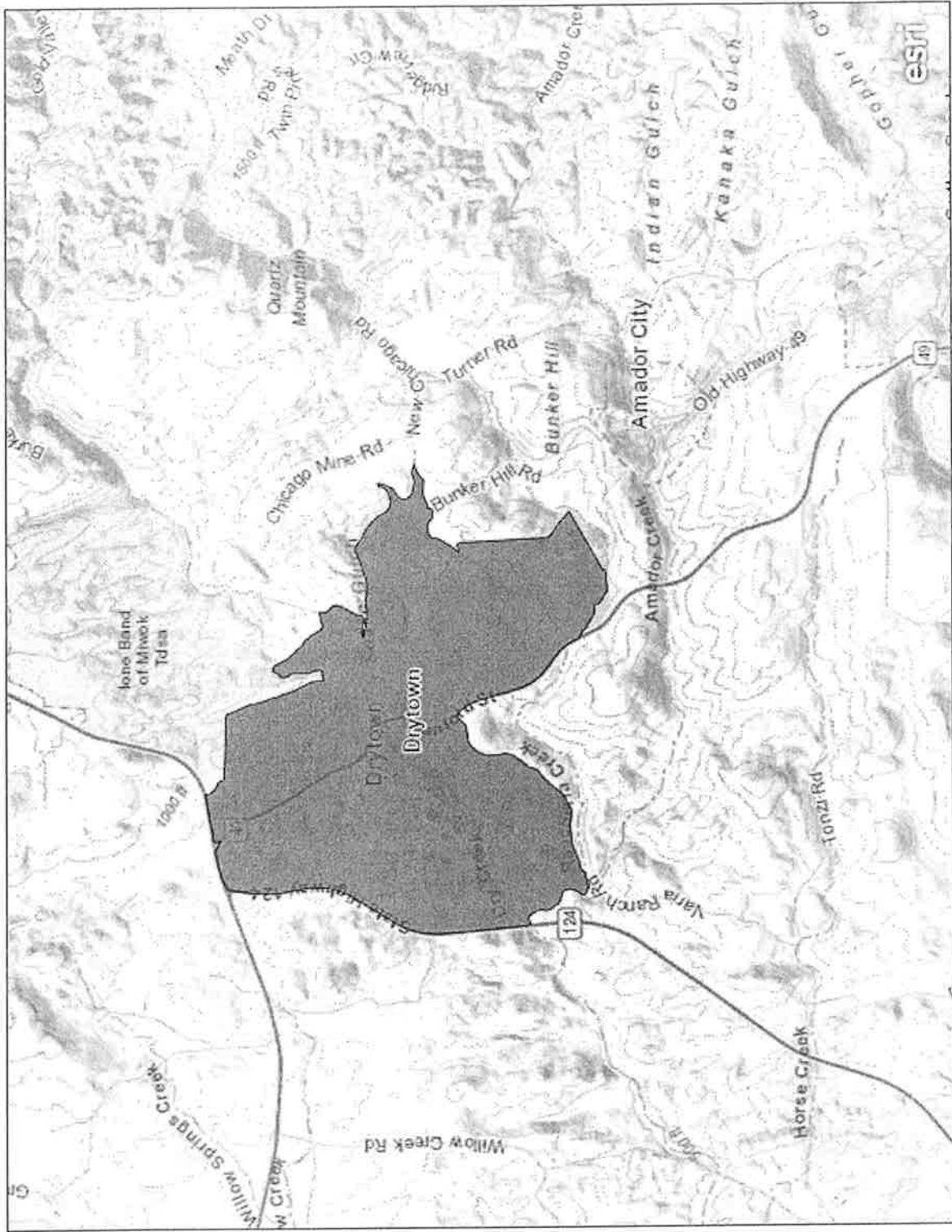
Drytown_1



Bureau of Land Management, Esri, HERE, Garmin, INCREMENT P, USGS, METI/NASA, NGA, EPA, USDA

Redistricting Communities of Interest

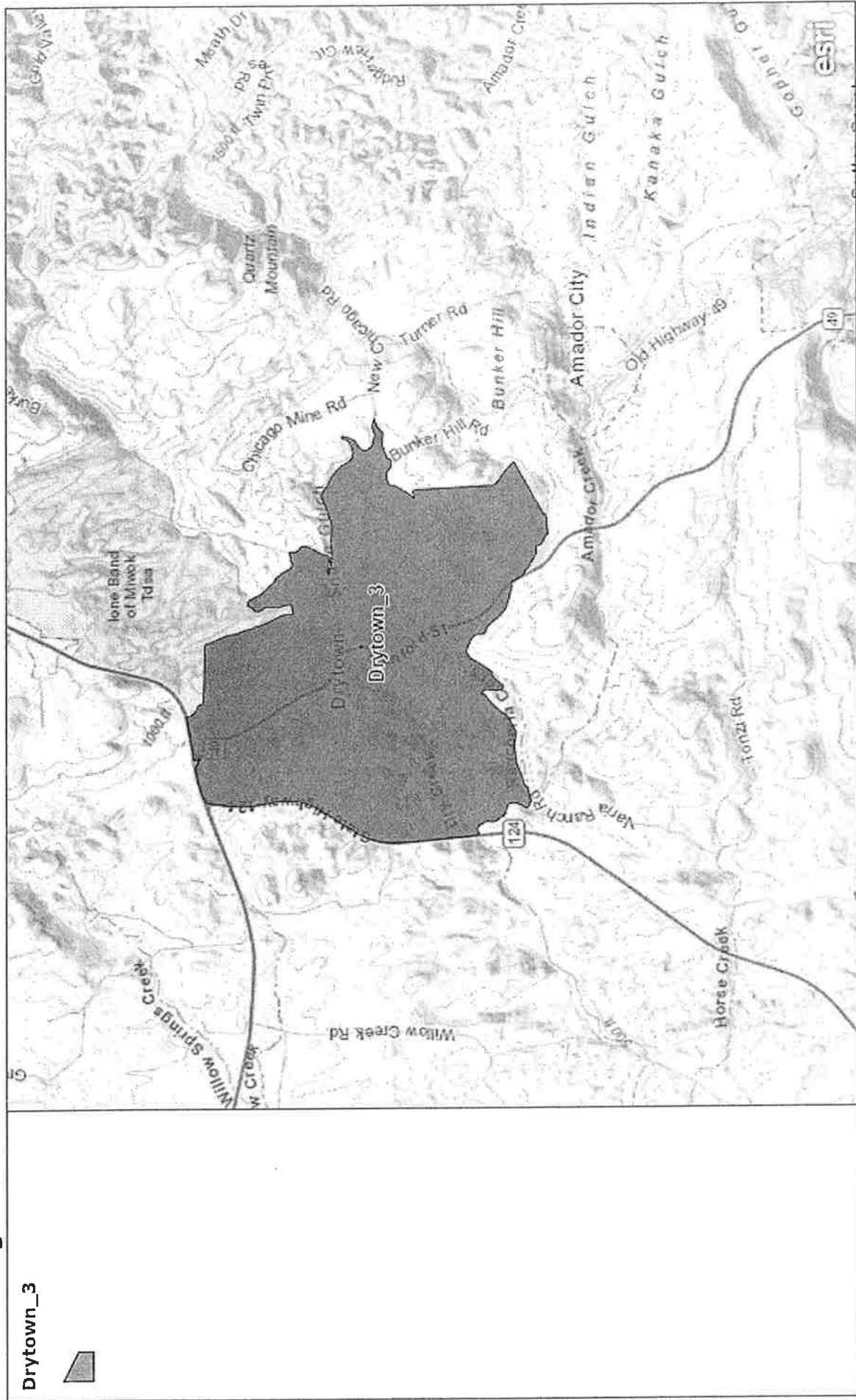
Drytown_2



Bureau of Land Management, Esri, HERE, Garmin, INCREMENT P, USGS, METI/NASA, NGA, EPA, USDA

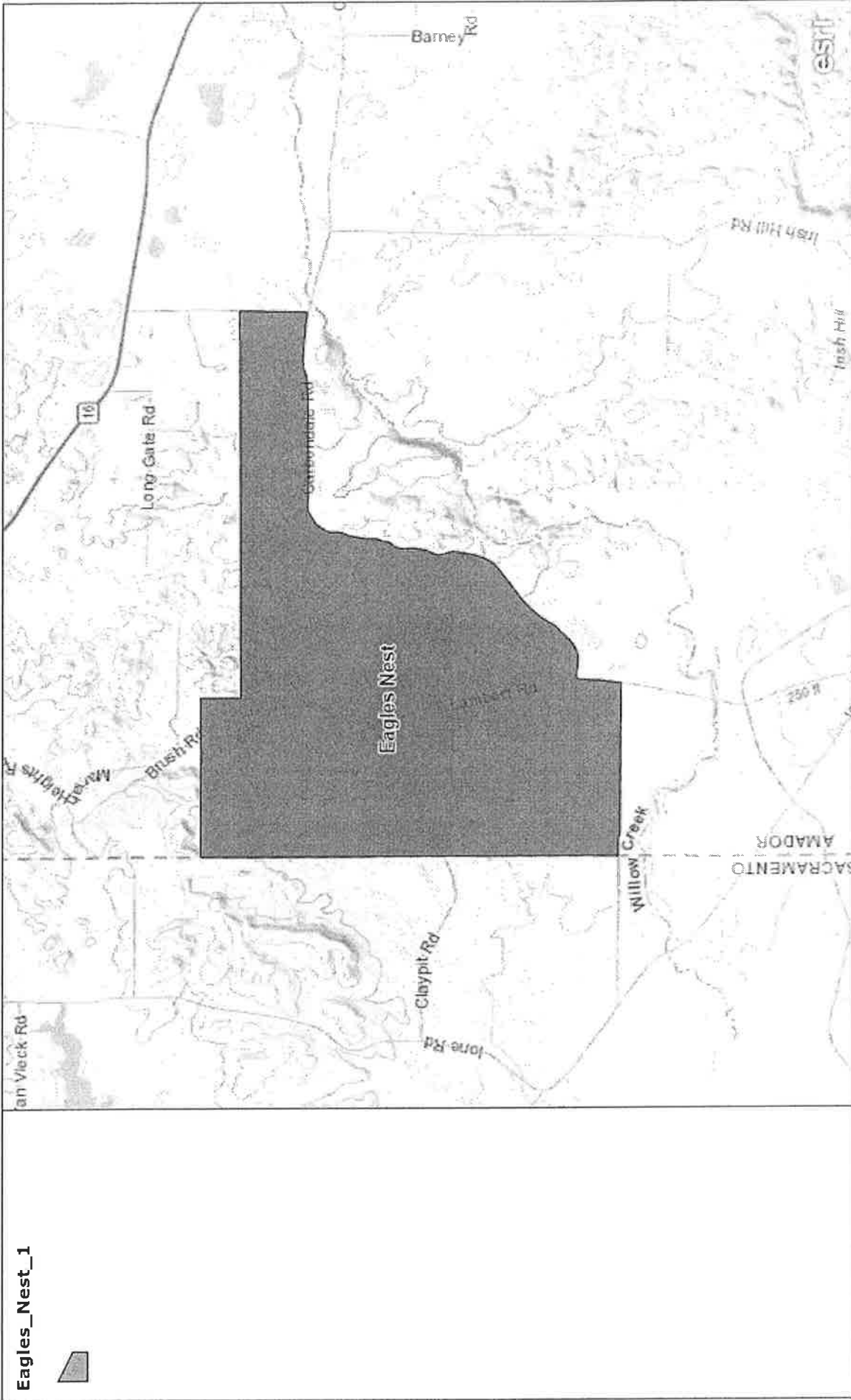
Redistricting Communities of Interest

Drytown_3




Bureau of Land Management, Esri, HERE, Garmin, INCREMENT P, USGS, METI/NASA, NGA, EPA, USDA

Redistricting Communities of Interest



Bureau of Land Management, Esri, HERE, Garmin, INCREMENT P, USGS, METI/NASA, NGA, EPA, USDA

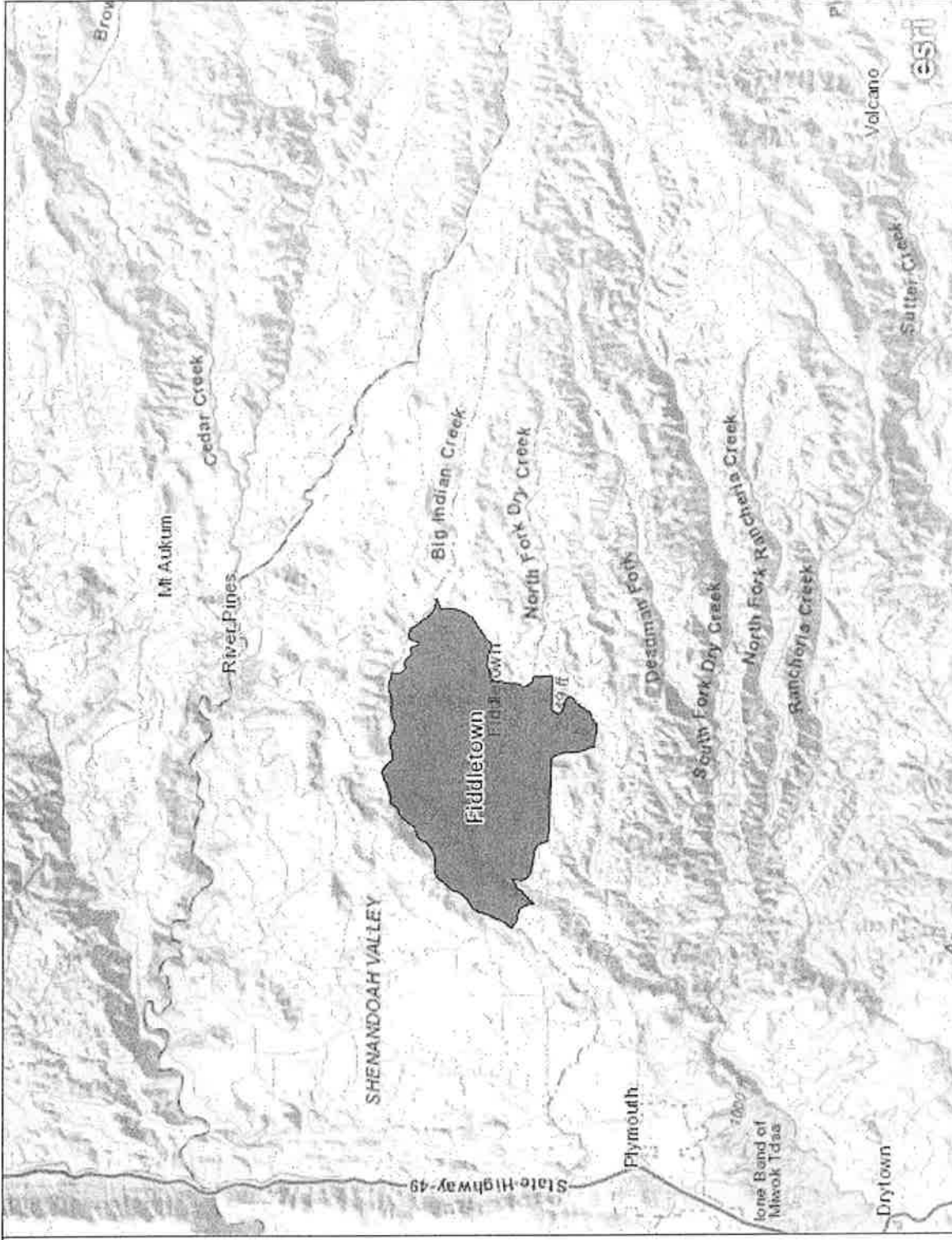
Redistricting Communities of Interest



Bureau of Land Management, Esri, HERE, Garmin, USGS, NGA, EPA, USDA, NPS

Redistricting Communities of Interest

Fiddletown_1



Bureau of Land Management, Esri, HERE, Garmin, USGS, NGA, EPA, USDA, NPS

Redistricting Communities of Interest


Fiddletown_2



Bureau of Land Management, Esri, HERE, Garmin, USGS, NGA, EPA, USDA, NPS

Redistricting Communities of Interest

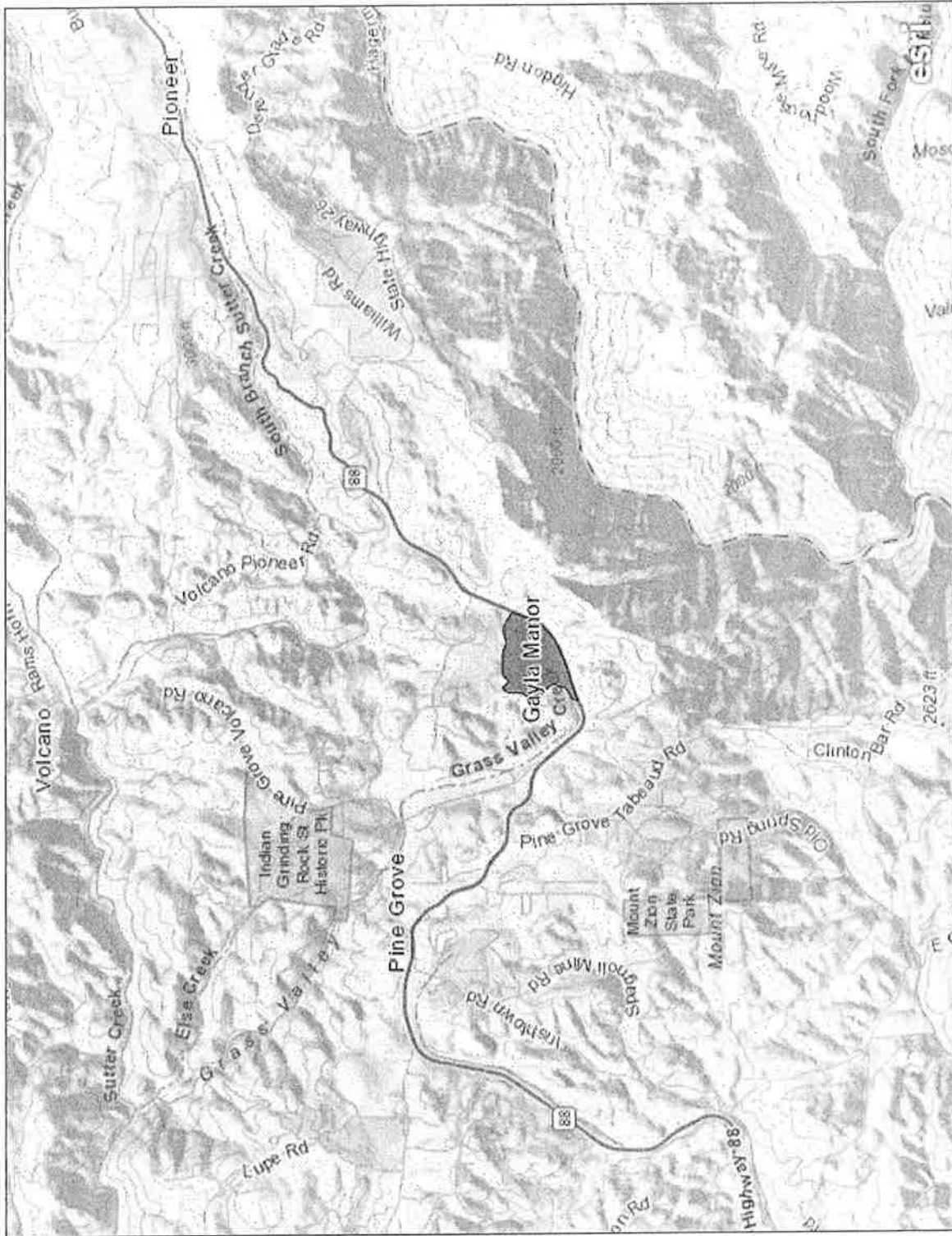
Fiddletown_3



Bureau of Land Management, Esri, HERE, Garmin, USGS, NGA, EPA, USDA, NPS

Redistricting Communities of Interest

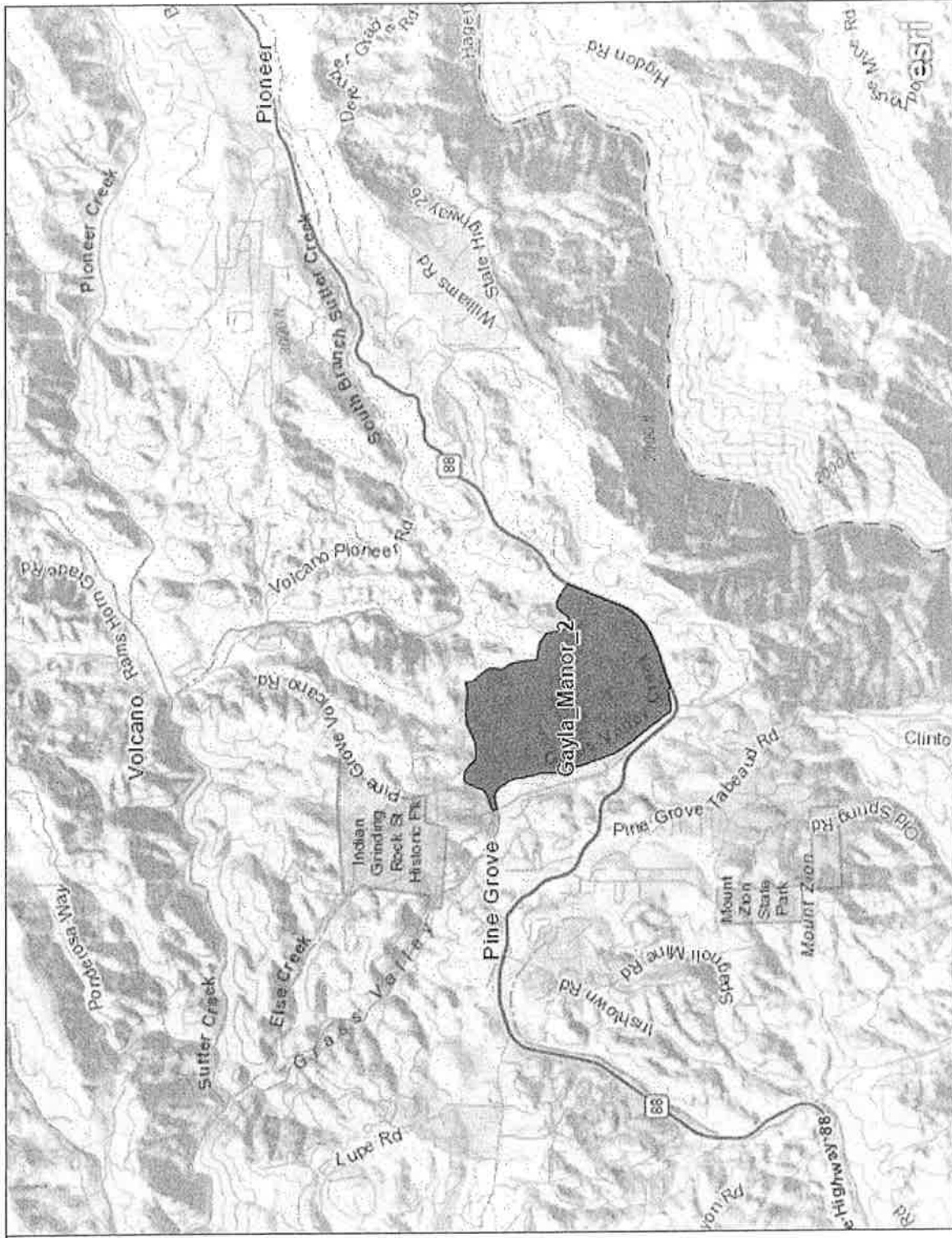
Gayla_Manor_1



Bureau of Land Management, Esri, HERE, Garmin, INCREMENT P, USGS, METI/NASA, NGA, EPA, USDA

Redistricting Communities of Interest


Gayla_Manor_2



Bureau of Land Management, Esri, HERE, Garmin, INCREMENT P, USGS, METI/NASA, NGA, EPA, USDA

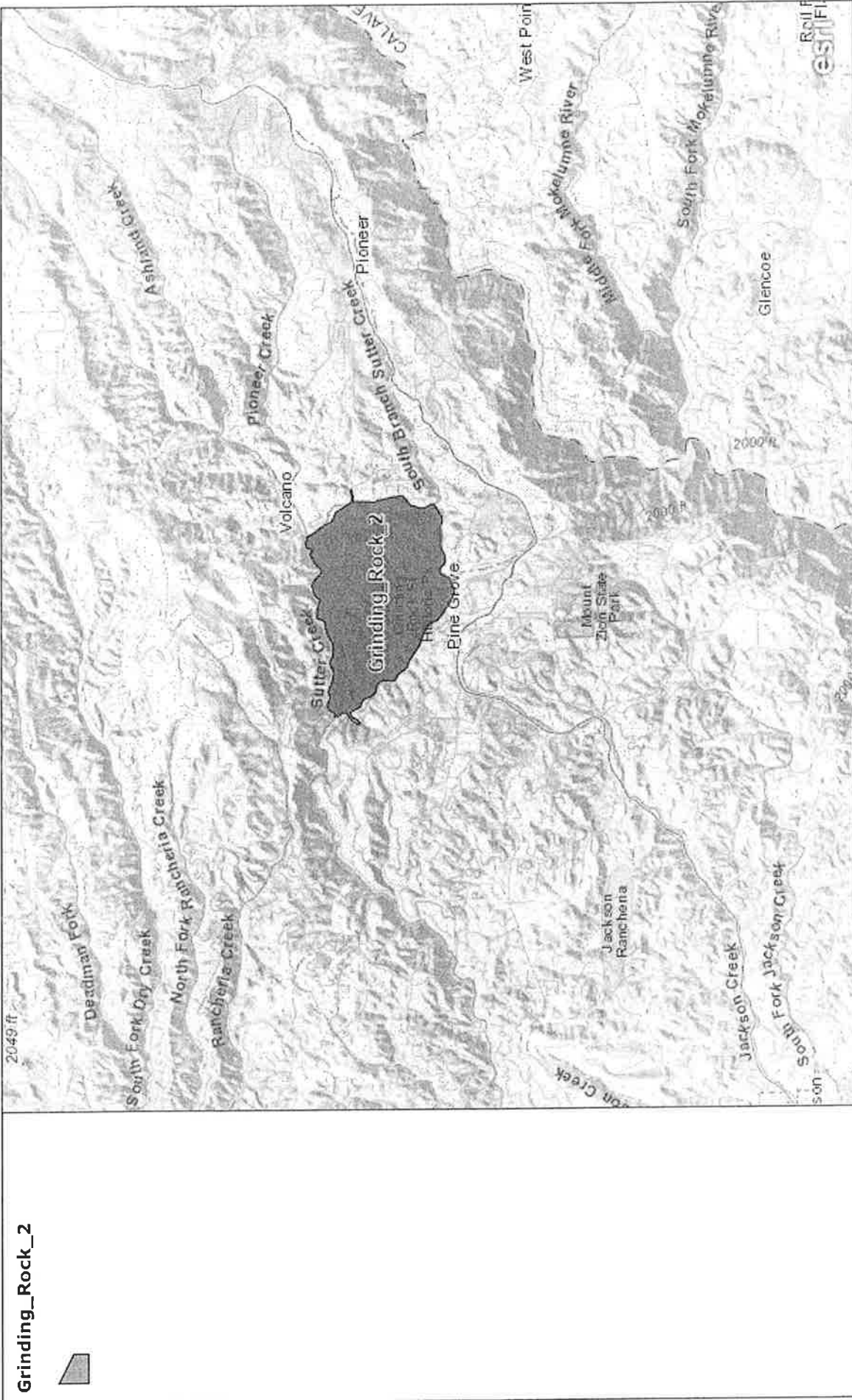
Redistricting Communities of Interest

Grinding_Rock_1



Bureau of Land Management, Esri, HERE, Garmin, INCREMENT P, USGS, METI/NASA, NGA, EPA, USDA

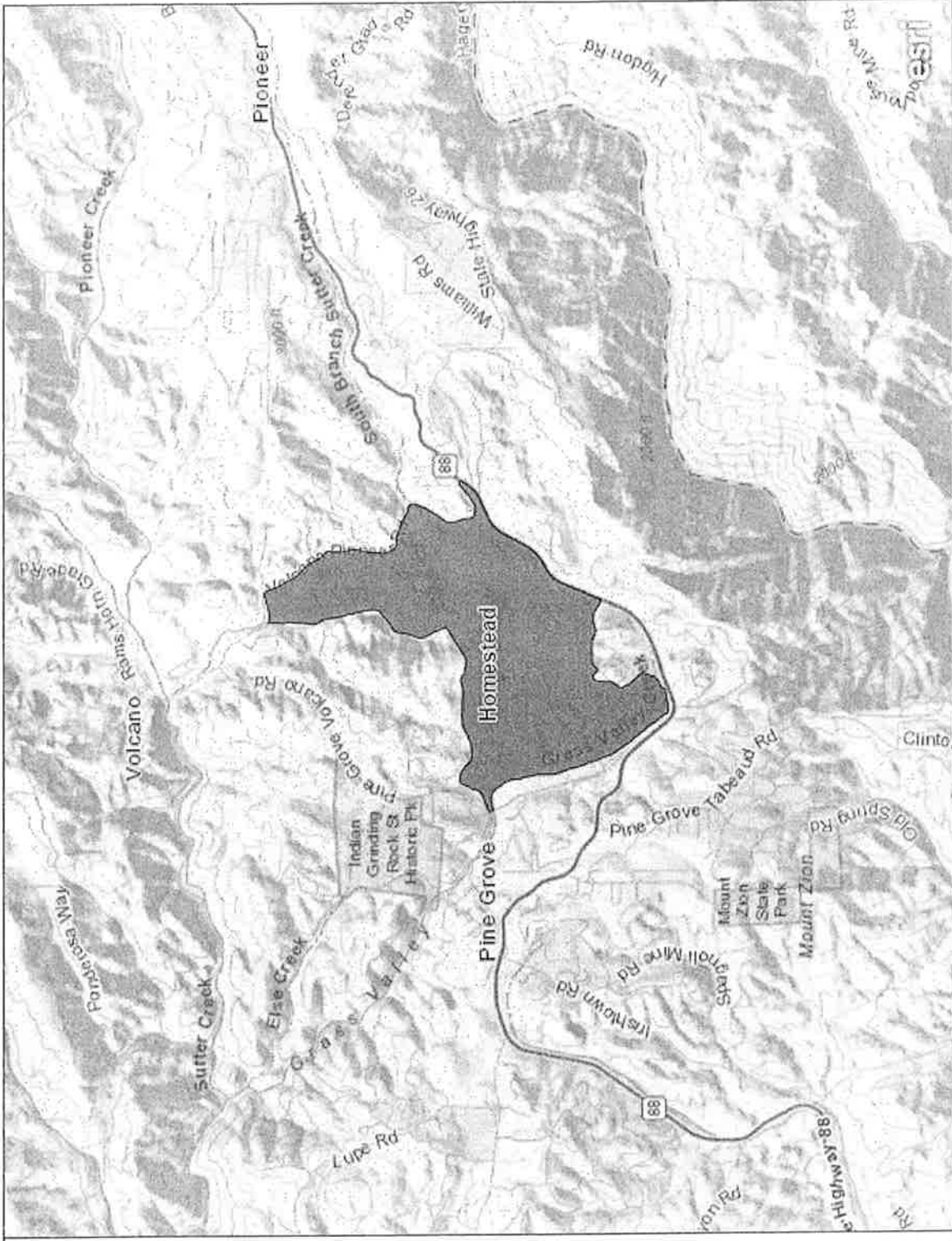
Redistricting Communities of Interest



Bureau of Land Management, Esri, HERE, Garmin, USGS, NGA, EPA, USDA, NPS

Redistricting Communities of Interest

Homestead_1



Bureau of Land Management, Esri, HERE, Garmin, INCREMENT P, USGS, METI/NASA, NGA, EPA, USDA

Redistricting Communities of Interest

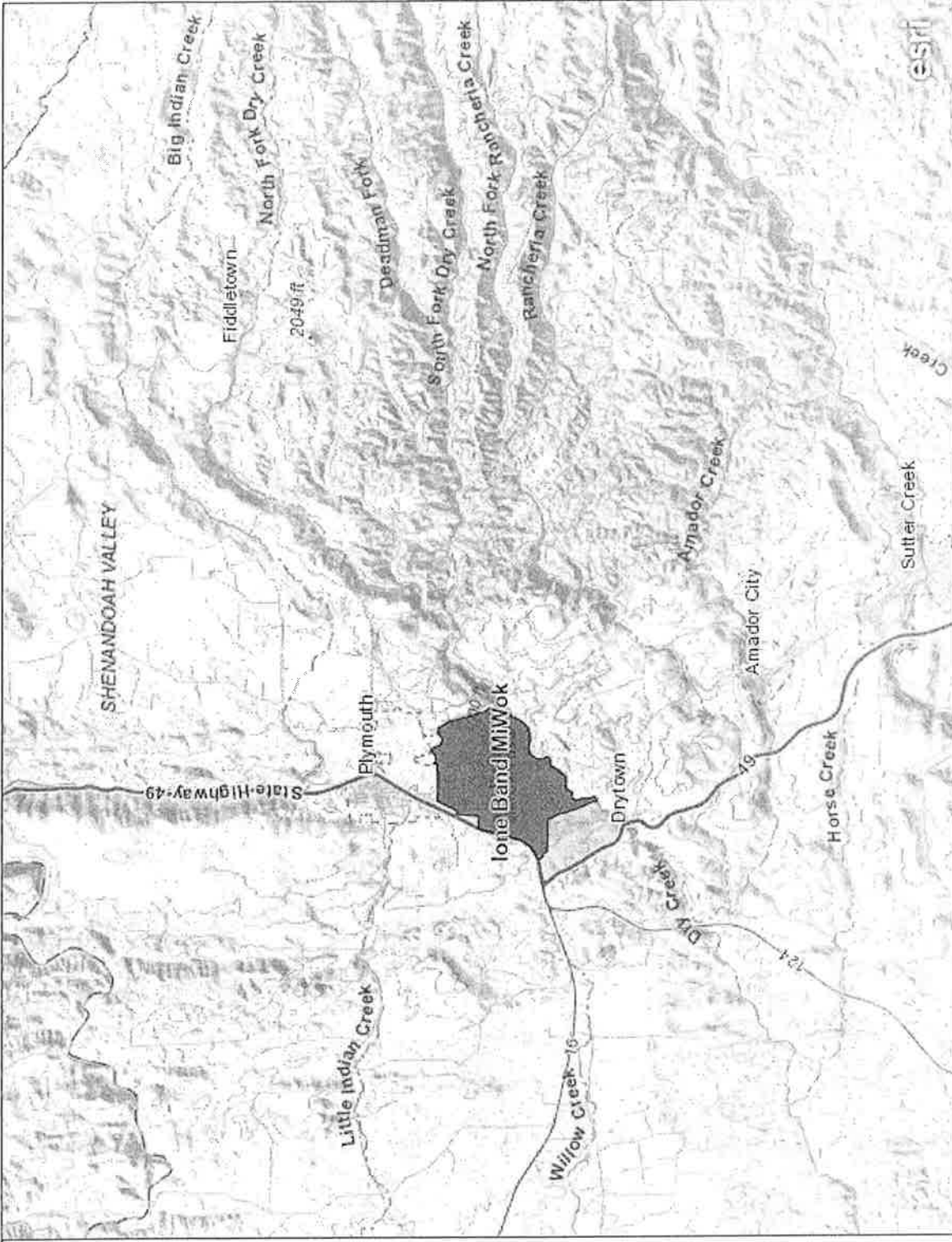
Homestead_2



Bureau of Land Management, Esri, HERE, Garmin, USGS, NGA, EPA, USDA, NPS

Redistricting Communities of Interest

Ione_Band_MiWok_1



Bureau of Land Management, Esri, HERE, Garmin, USGS, NGA, EPA, USDA, NPS

Redistricting Communities of Interest

Irishtown_Road_1



Bureau of Land Management, Esri, HERE, Garmin, USGS, NGA, EPA, USDA, NPS

Redistricting Communities of Interest


Jackson_Pines_1



Bureau of Land Management, Esri, HERE, Garmin, USGS, NGA, EPA, USDA, NPS

Redistricting Communities of Interest

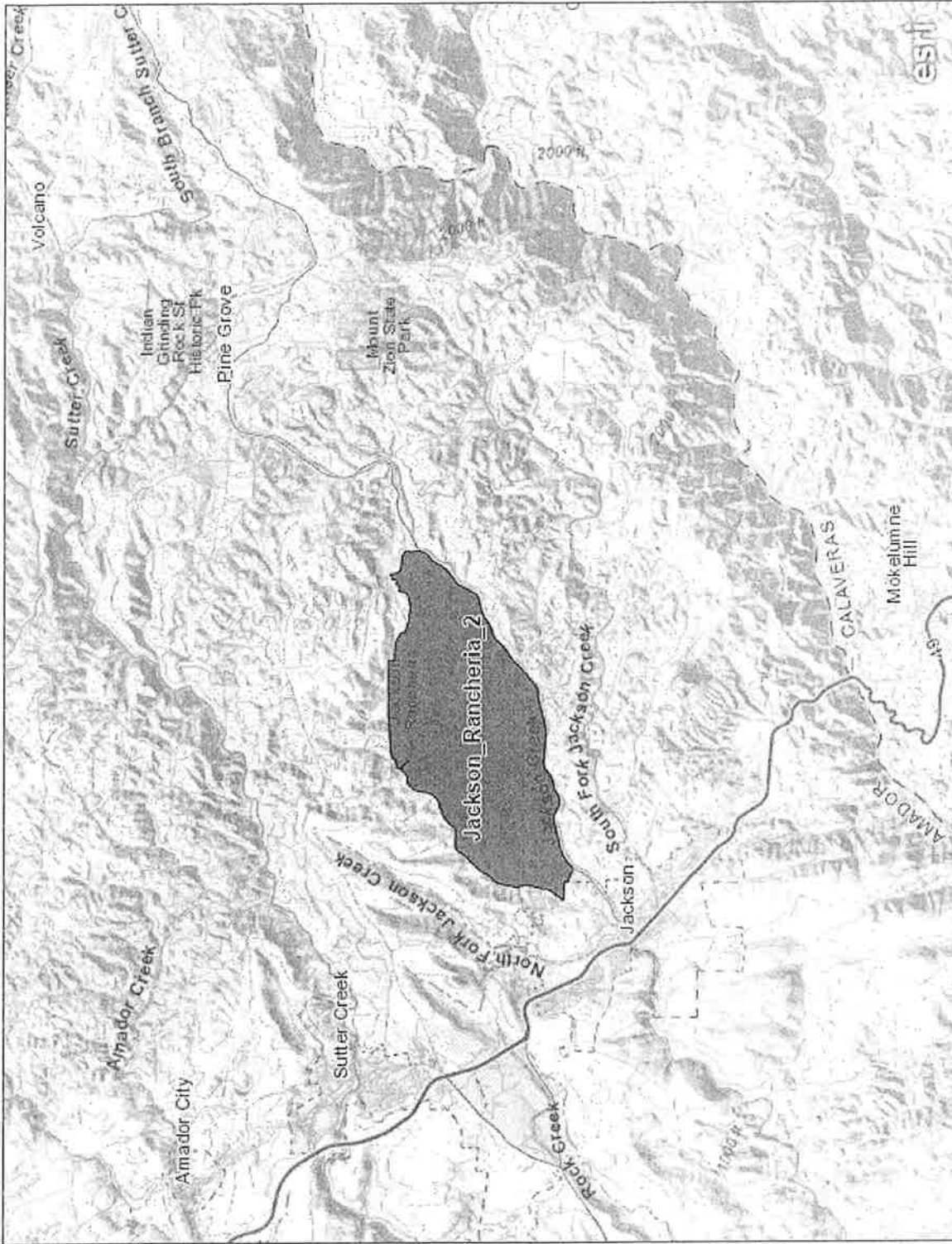
Jackson_Rancheria_1



Bureau of Land Management, Esri, HERE, Garmin, USGS, NGA, EPA, USDA, NPS

Redistricting Communities of Interest

Jackson_Rancheria_2



Bureau of Land Management, Esri, HERE, Garmin, USGS, NGA, EPA, USDA, NPS

Redistricting Communities of Interest

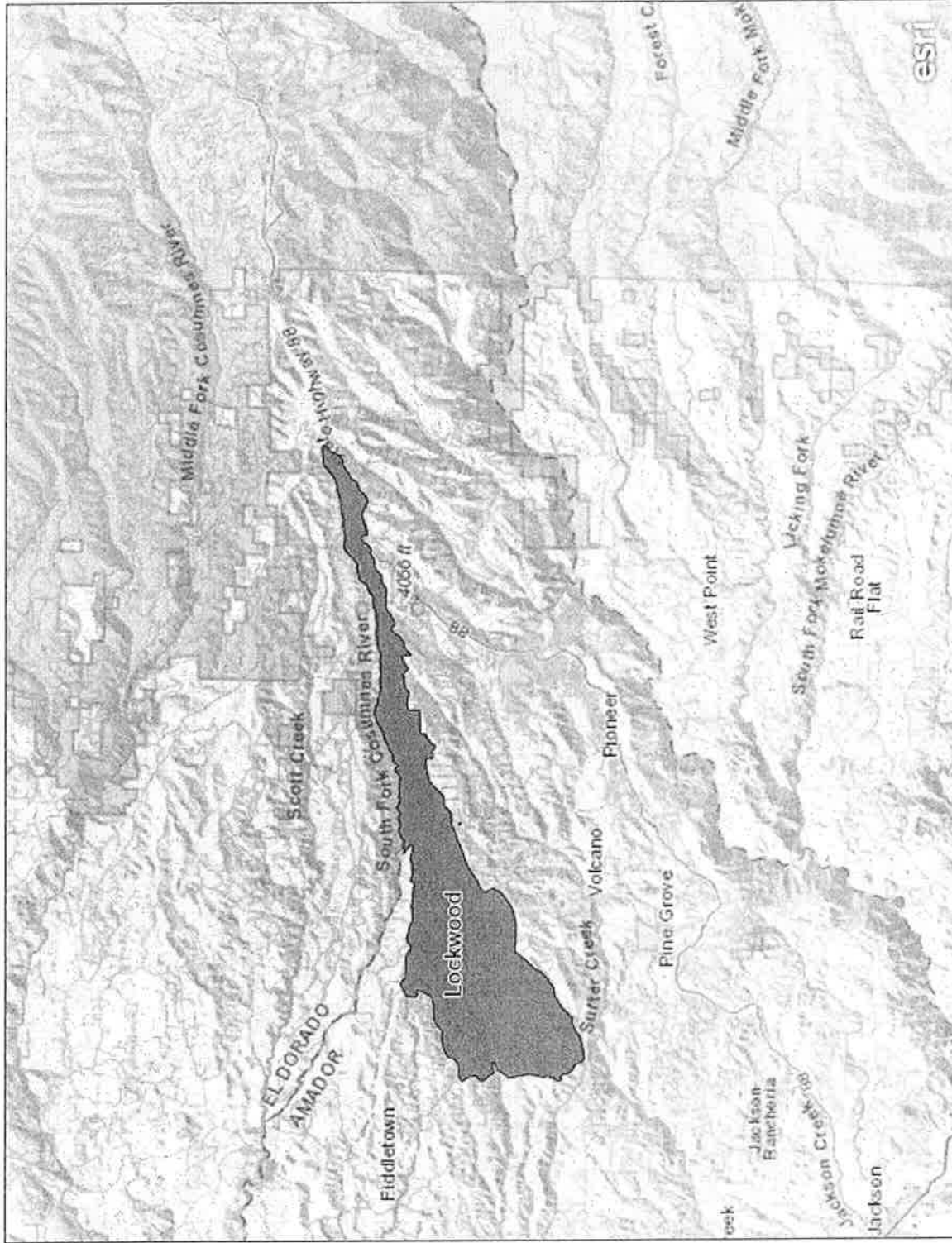
KC_Ranchettes_1



Bureau of Land Management, Esri, HERE, Garmin, INCREMENT P, USGS, METI/NASA, NGA, EPA, USDA

Redistricting Communities of Interest


Lockwood_1



Bureau of Land Management, Esri, HERE, Garmin, USGS, NGA, EPA, USDA, NPS

Redistricting Communities of Interest


Lockwood_2



Bureau of Land Management, Esri, HERE, Garmin, USGS, NGA, EPA, USDA, NPS

Redistricting Communities of Interest


Lockwood_3



Bureau of Land Management, Esri, HERE, Garmin, USGS, NGA, EPA, USDA, NPS

Redistricting Communities of Interest


Lockwood_4



Bureau of Land Management, Esri, HERE, Garmin, USGS, NGA, EPA, USDA, NPS

Redistricting Communities of Interest


Lower_Ridge_Road_1



Bureau of Land Management, Esri, HERE, Garmin, INCREMENT P, USGS, METI/NASA, NGA, EPA, USDA

Redistricting Communities of Interest

Meadowbrook_1




0.2mi

Bureau of Land Management, Esri, HERE, Garmin, INCREMENT P, USGS, METI/NASA, EPA, USDA

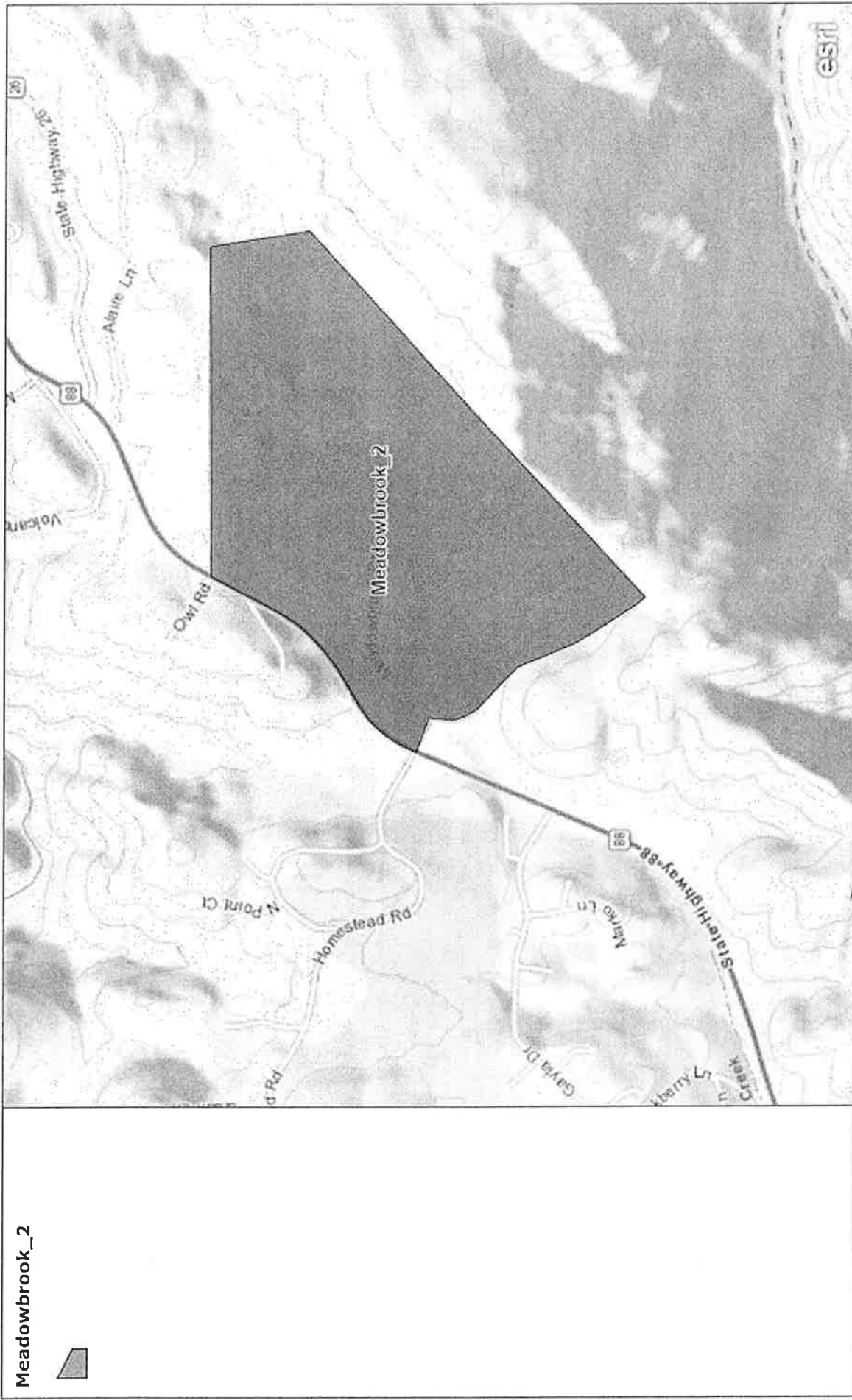
Redistricting Communities of Interest

Lupe_Road_1



Bureau of Land Management, Esri, HERE, Garmin, INCREMENT P, USGS, METI/NASA, NGA, EPA, USDA

Redistricting Communities of Interest



Meadowbrook_2

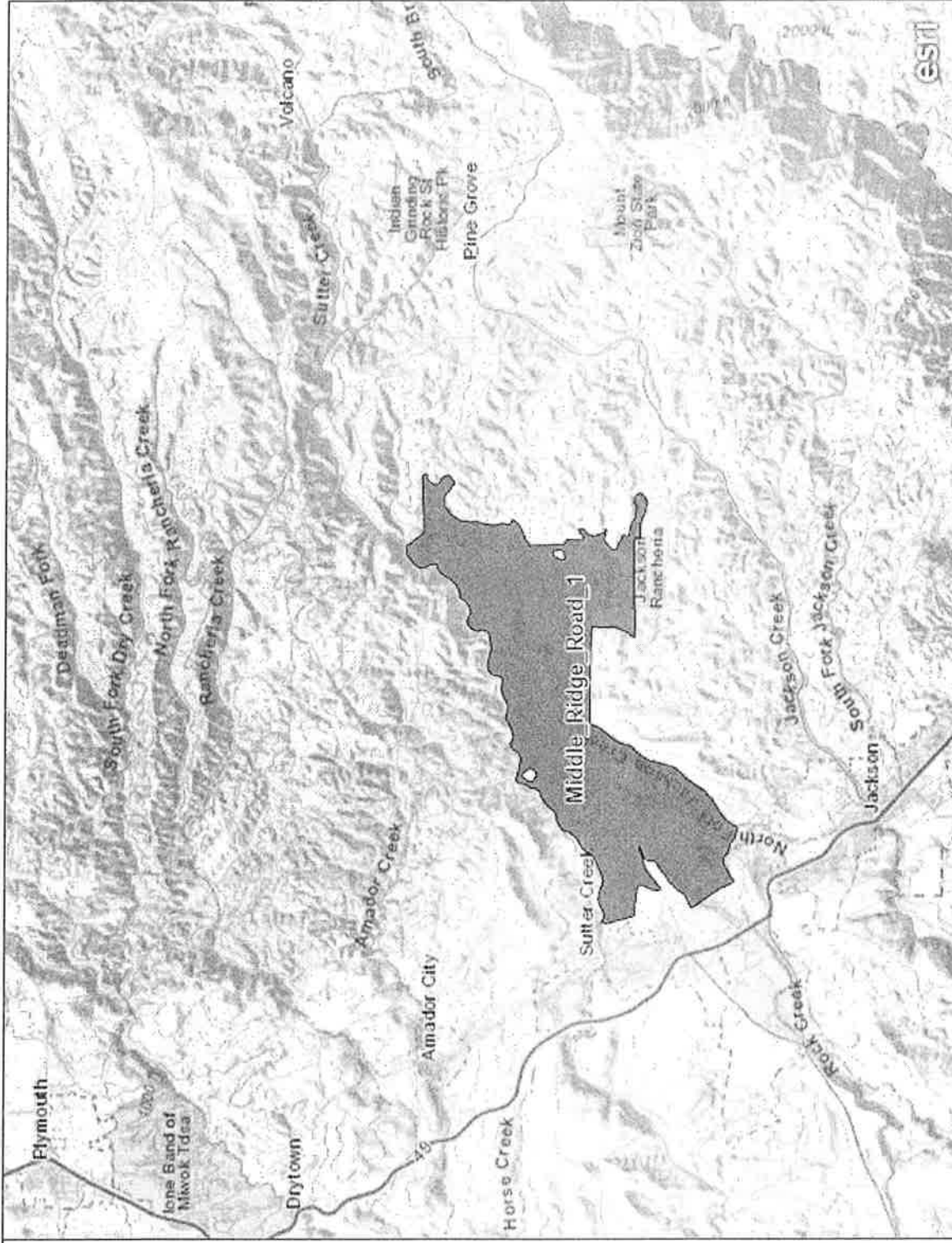


0.2mi

Bureau of Land Management, Esri, HERE, Garmin, INCREMENT P, USGS, METI/NASA, EPA, USDA

Redistricting Communities of Interest

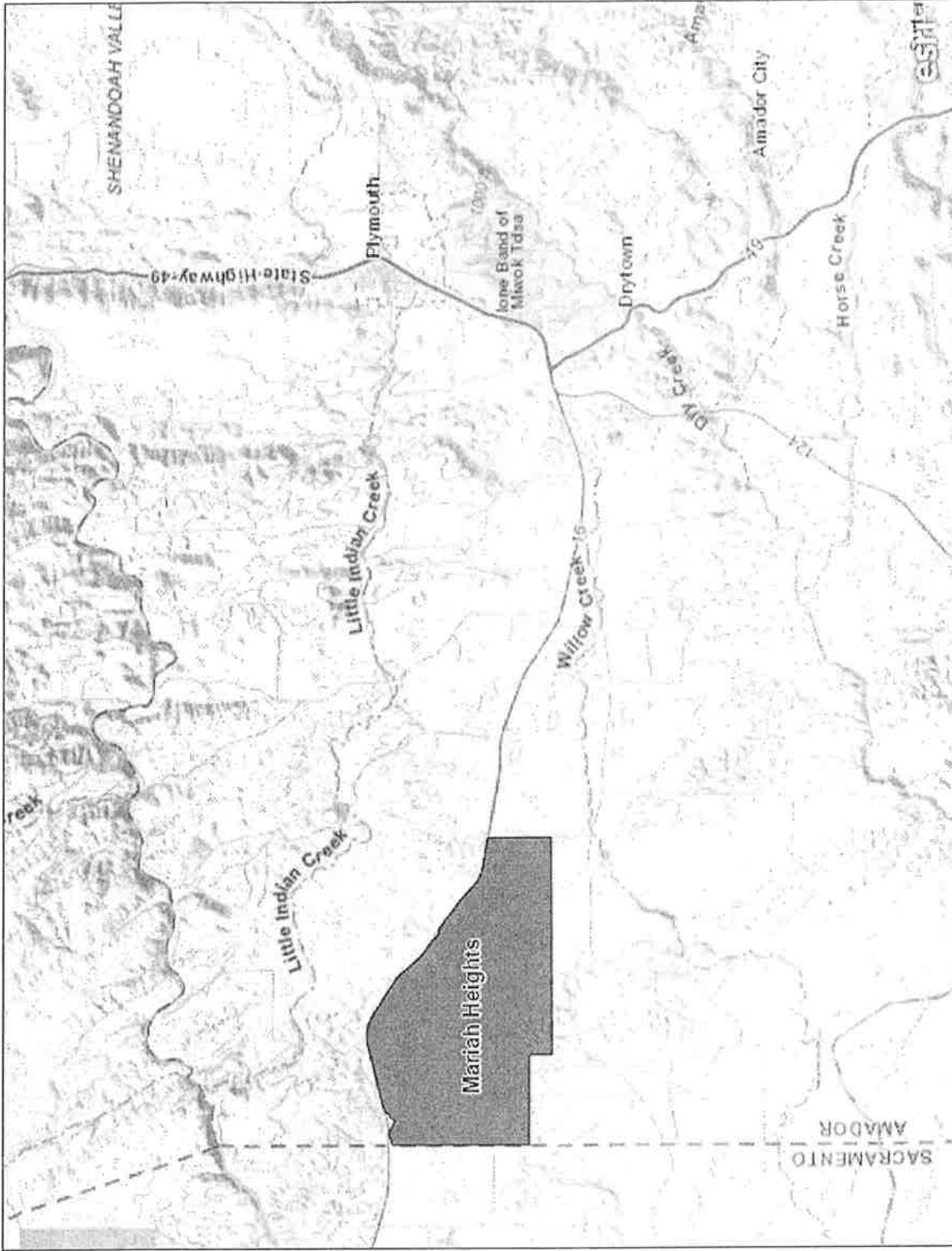
Middle_Ridge_Road_1



• Bureau of Land Management, Esri, HERE, Garmin, USGS, NGA, EPA, USDA, NPS

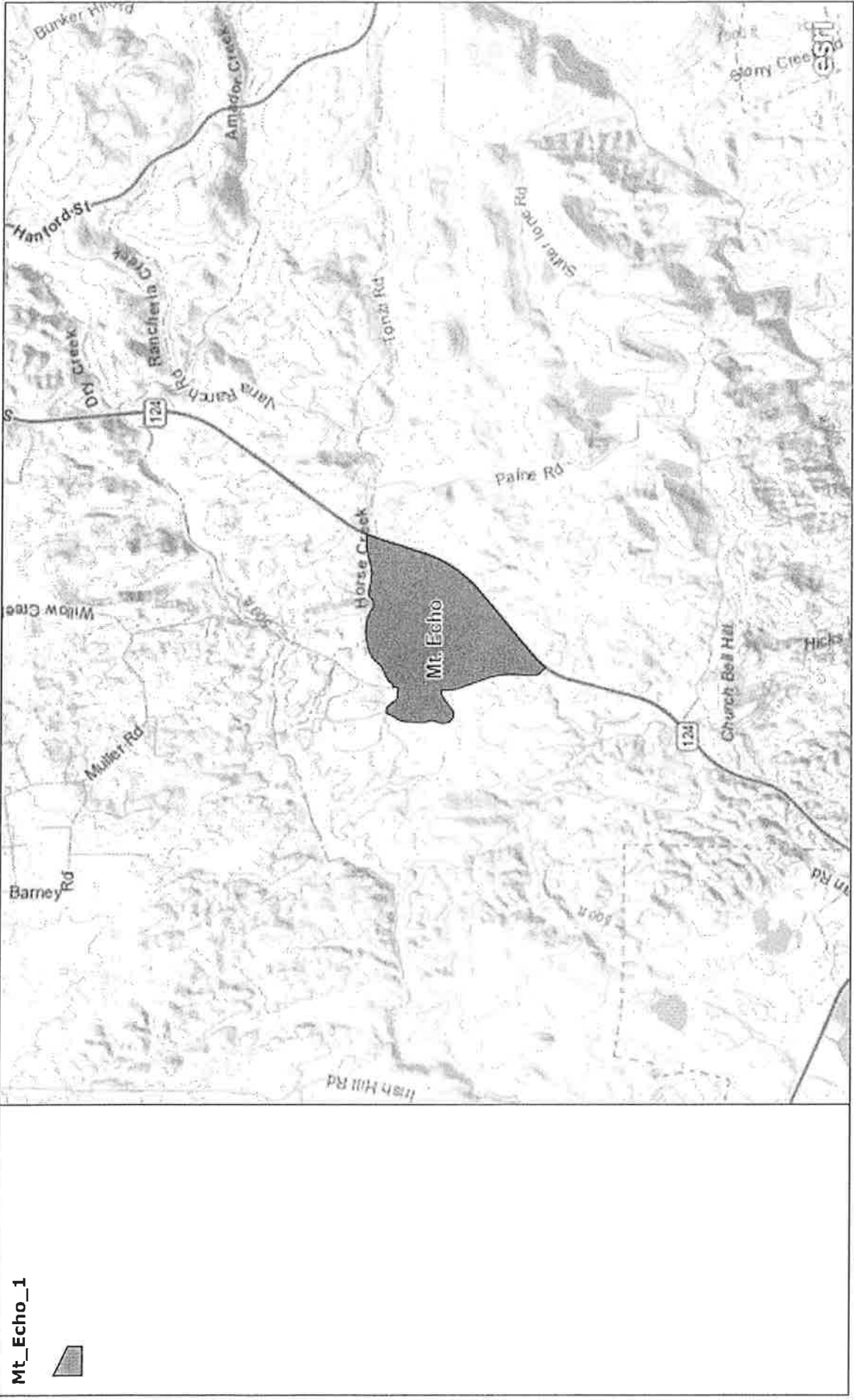
Redistricting Communities of Interest

Morlah_Heights_1



Bureau of Land Management, Esri, HERE, Garmin, USGS, NGA, EPA, USDA, NPS

Redistricting Communities of Interest




Mt_Echo_1




Bureau of Land Management, Esri, HERE, Garmin, INCREMENT P, USGS, METI/NASA, NGA, EPA, USDA

Redistricting Communities of Interest



Bureau of Land Management, Esri, HERE, Garmin, INCREMENT P, USGS, METI/NASA, NGA, EPA, USDA

Redistricting Communities of Interest




Previtali_Road_1



Bureau of Land Management, Esri, HERE, Garmin, INCREMENT P, USGS, METI/NASA, NGA, EPA, USDA

Redistricting Communities of Interest




Pine_Acres_1



Bureau of Land Management, Esri, HERE, Garmin, INCREMENT P, USGS, METI/NASA, NGA, EPA, USDA

Redistricting Communities of Interest


Pine_Grove_1



Bureau of Land Management, Esri, HERE, Garmin, USGS, NGA, EPA, USDA, NPS

Redistricting Communities of Interest


Pine_Grove_2



Bureau of Land Management, Esri, HERE, Garmin, USGS, NGA, EPA, USDA, NPS


Redistricting Communities of Interest

Pine_Grove_3



Bureau of Land Management, Esri, HERE, Garmin, USGS, NGA, EPA, USDA, NPS


Redistricting Communities of Interest



Bureau of Land Management, Esri, HERE, Garmin, USGS, NGA, EPA, USDA, NPS

Redistricting Communities of Interest

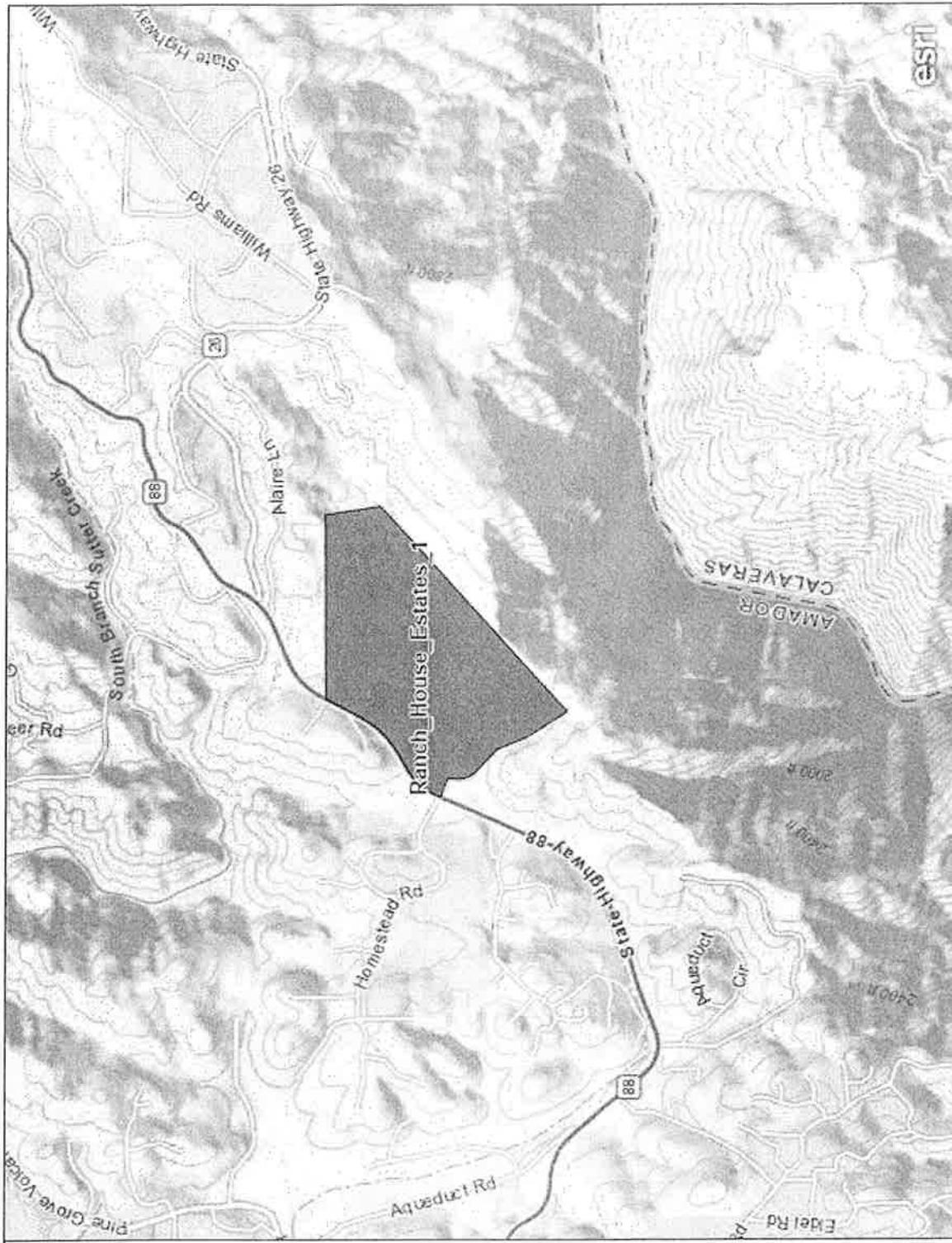
Previtali_Road_2



Bureau of Land Management, Esri, HERE, Garmin, USGS, NGA, EPA, USDA, NPS

Redistricting Communities of Interest

Ranch_House_Estates_1




0.4mi

Bureau of Land Management, Esri, HERE, Garmin, INCREMENT P, USGS, METI/NASA, EPA, USDA

Redistricting Communities of Interest

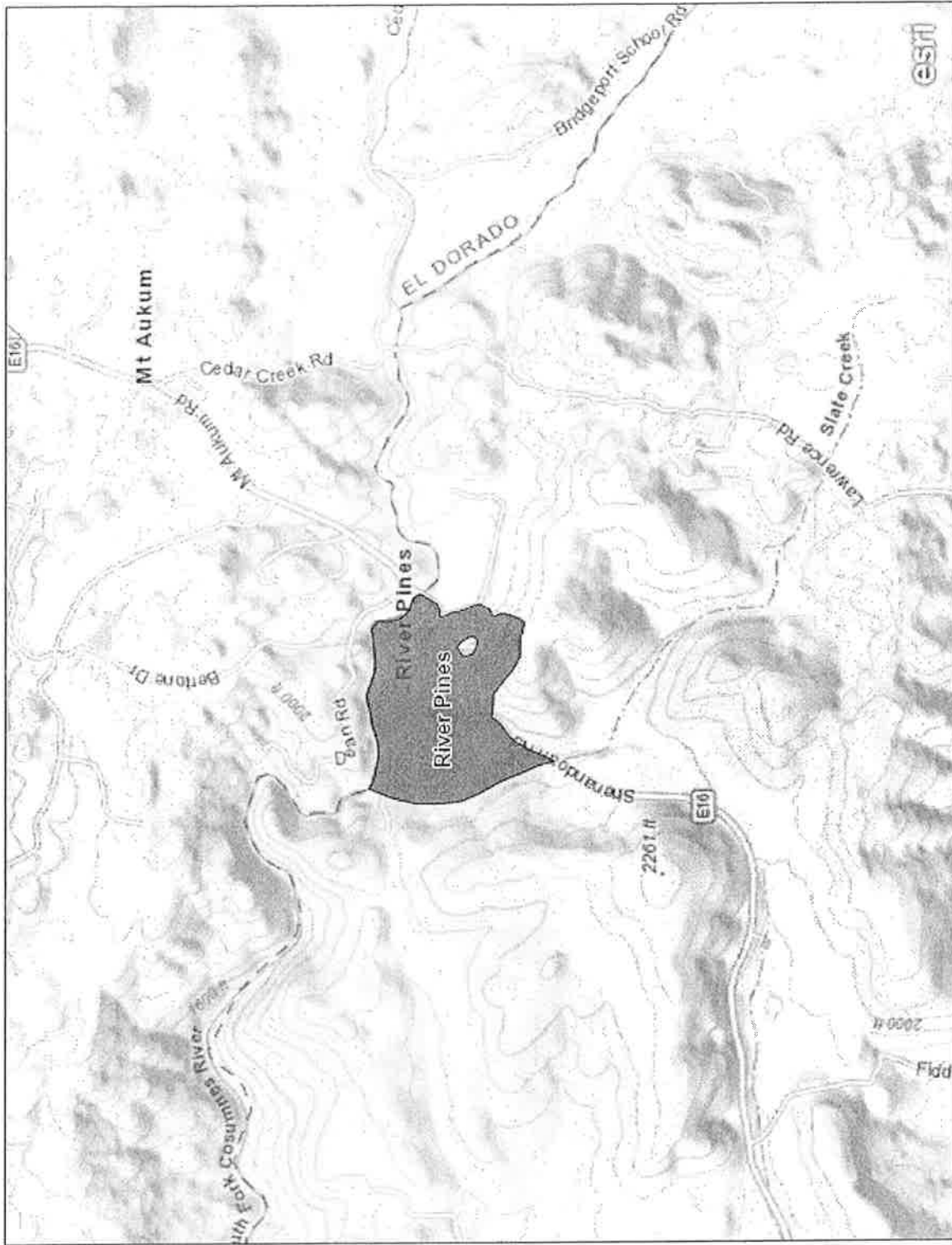
Region_100_1



Bureau of Land Management, Esri, HERE, Garmin, USGS, NGA, EPA, USDA, NPS

Redistricting Communities of Interest

River_Pines_1



0.4mi

Bureau of Land Management, Esri, HERE, Garmin, INCREMENT P, USGS, METI/NASA, EPA, USDA

Redistricting Communities of Interest

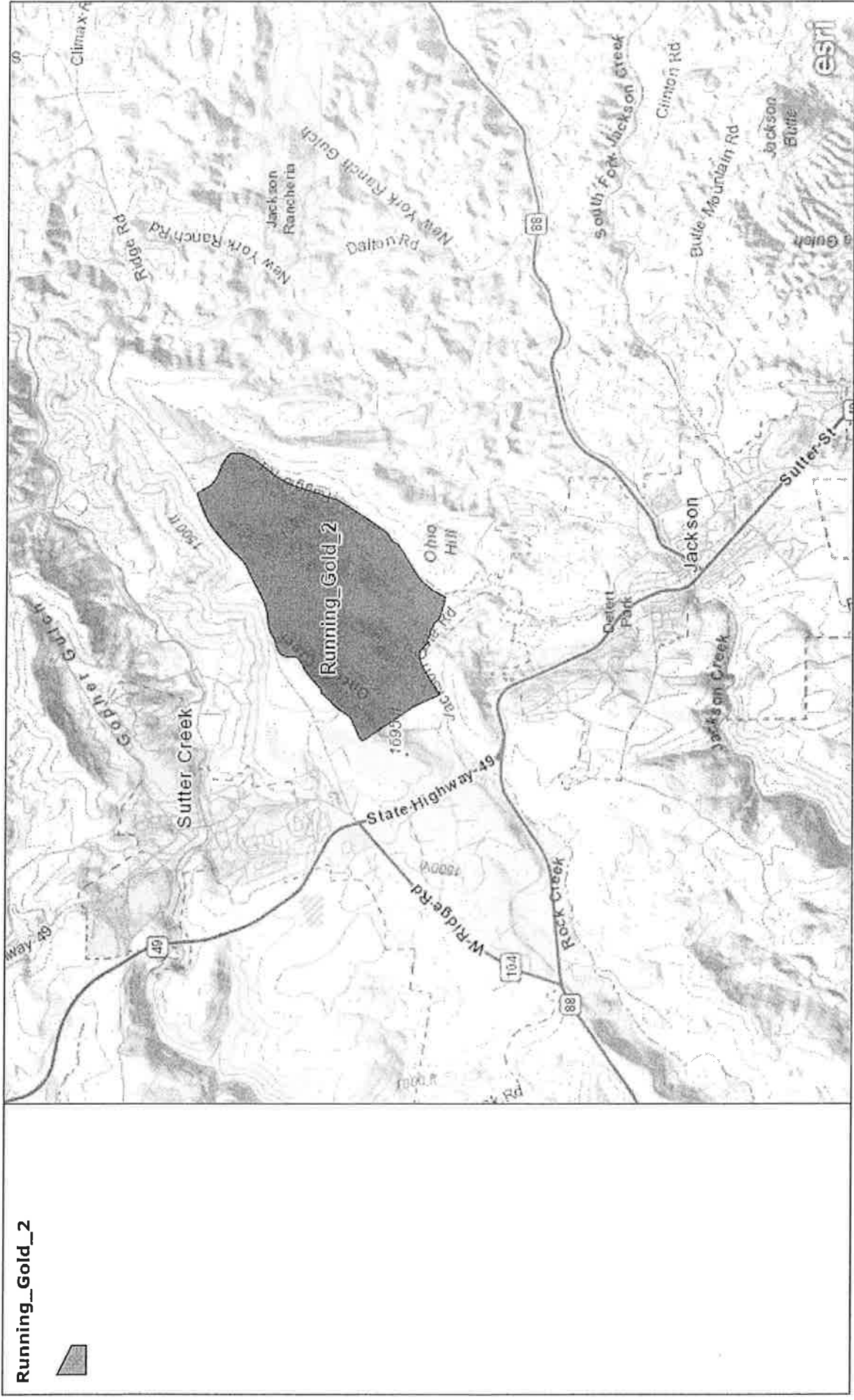
Running_Gold_1



1mi

Bureau of Land Management, Esri, HERE, Garmin, INCREMENT P, USGS, METI/NASA, NGA, EPA, USDA


Redistricting Communities of Interest



Bureau of Land Management, Esri, HERE, Garmin, INCREMENT P, USGS, METI/NASA, NGA, EPA, USDA

Redistricting Communities of Interest


Shenandoah_Valley_1



Bureau of Land Management, Esri, HERE, Garmin, USGS, NGA, EPA, USDA, NPS

Redistricting Communities of Interest


Shenandoah_Valley_2



Bureau of Land Management, Esri, HERE, Garmin, USGS, NGA, EPA, USDA, NPS

Redistricting Communities of Interest


Shenandoah_Valley_3



Bureau of Land Management, Esri, HERE, Garmin, USGS, NGA, EPA, USDA, NPS

Redistricting Communities of Interest


Sherwood_Forest_1



Bureau of Land Management, Esri, HERE, Garmin, INCREMENT P, USGS, METI/NASA, NGA, EPA, USDA

Redistricting Communities of Interest


Sherwood_Forest_2



Bureau of Land Management, Esri, HERE, Garmin, INCREMENT P, USGS, METI/NASA, NGA, EPA, USDA

Redistricting Communities of Interest


Sherwood_Forest_3



Bureau of Land Management, Esri, HERE, Garmin, INCREMENT P, USGS, METI/NASA, NGA, EPA, USDA

Redistricting Communities of Interest


Sugar_Pine_Ridge_1



Bureau of Land Management, Esri, HERE, Garmin, INCREMENT P, USGS, METI/NASA, NGA, EPA, USDA

Redistricting Communities of Interest

Surrey_Junction_1



Bureau of Land Management, Esri, HERE, Garmin, INCREMENT P, USGS, METI/NASA, NGA, EPA, USDA

Redistricting Communities of Interest

Surrey_Junction_2

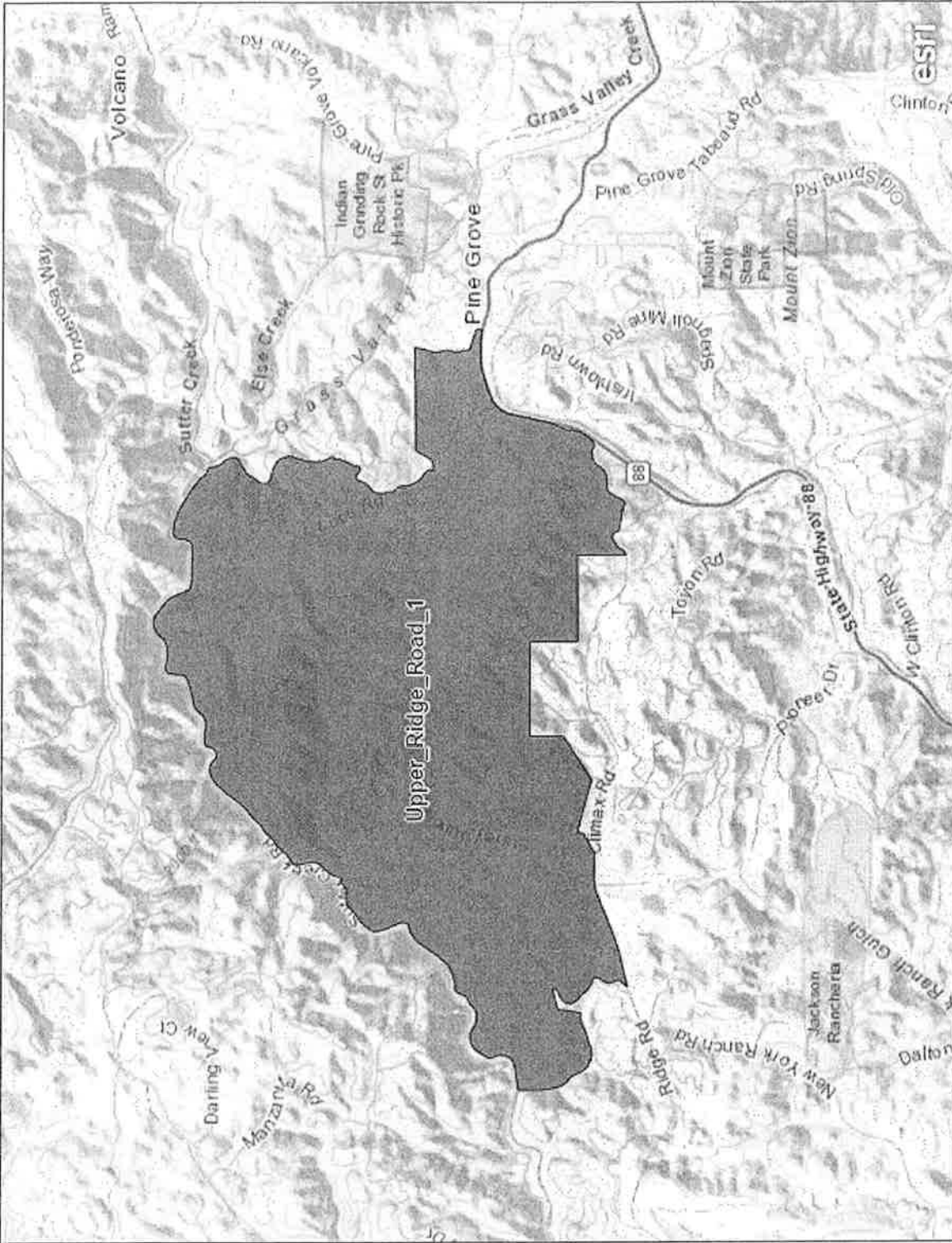


1mi

Bureau of Land Management, Esri, HERE, Garmin, INCREMENT P, USGS, METI/NASA, NGA, EPA, USDA

Redistricting Communities of Interest

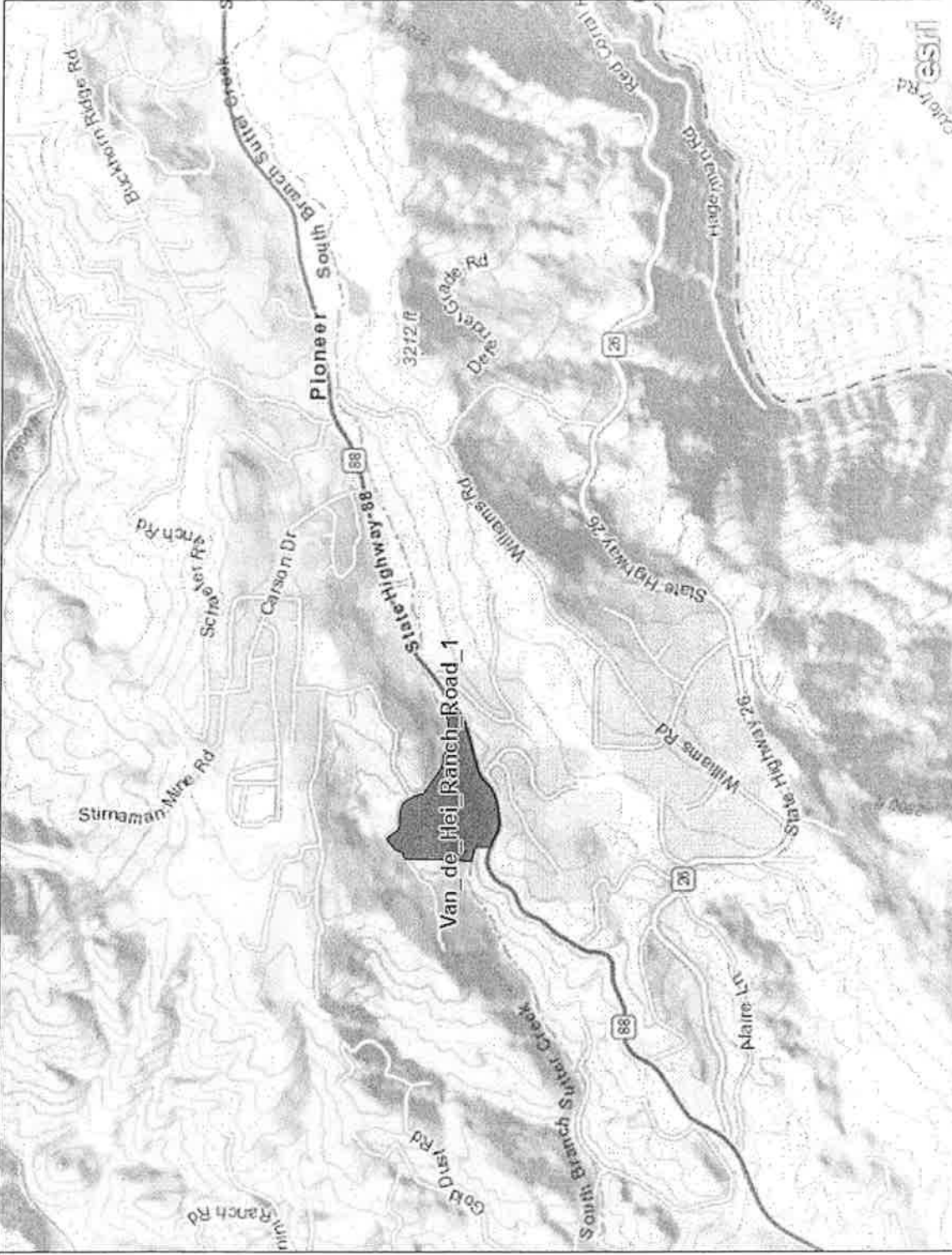
Upper_Ridge_Road_1



Bureau of Land Management, Esri, HERE, Garmin, INCREMENT P, USGS, METI/NASA, NGA, EPA, USDA

Redistricting Communities of Interest

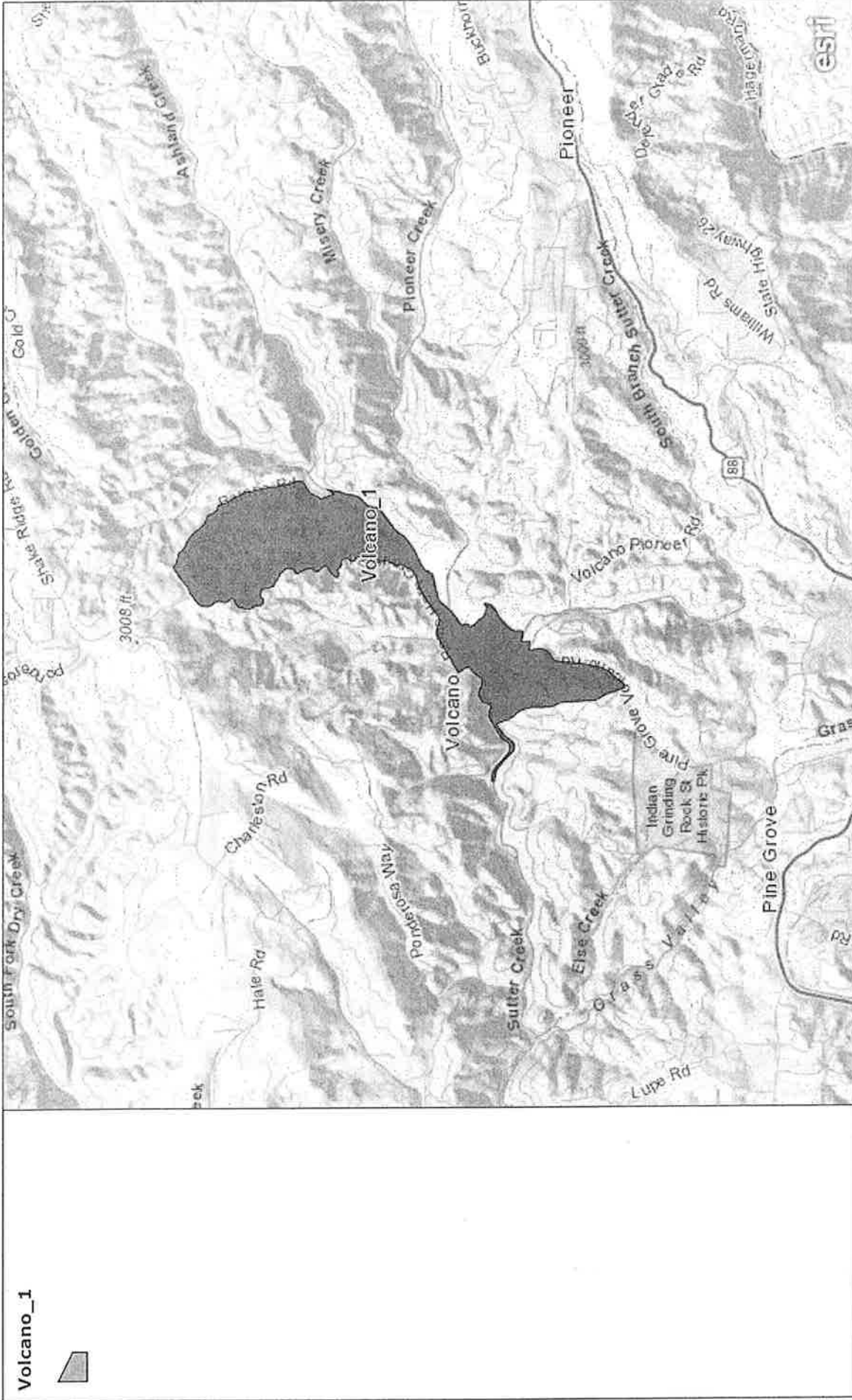
Van_de_Hei_Ranch_Road_1



0.4mi

Bureau of Land Management, Esri, HERE, Garmin, INCREMENT P, USGS, METI/NASA, EPA, USDA


Redistricting Communities of Interest



Bureau of Land Management, Esri, HERE, Garmin, INCREMENT P, USGS, METI/NASA, NGA, EPA, USDA


Redistricting Communities of Interest

Volcano_2



Bureau of Land Management, Esri, HERE, Garmin, INCREMENT P, USGS, METI/NASA, NGA, EPA, USDA

Redistricting Communities of Interest



Volcano_3



Bureau of Land Management, Esri, HERE, Garmin, INCREMENT P, USGS, METI/NASA, NGA, EPA, USDA

Redistricting Communities of Interest

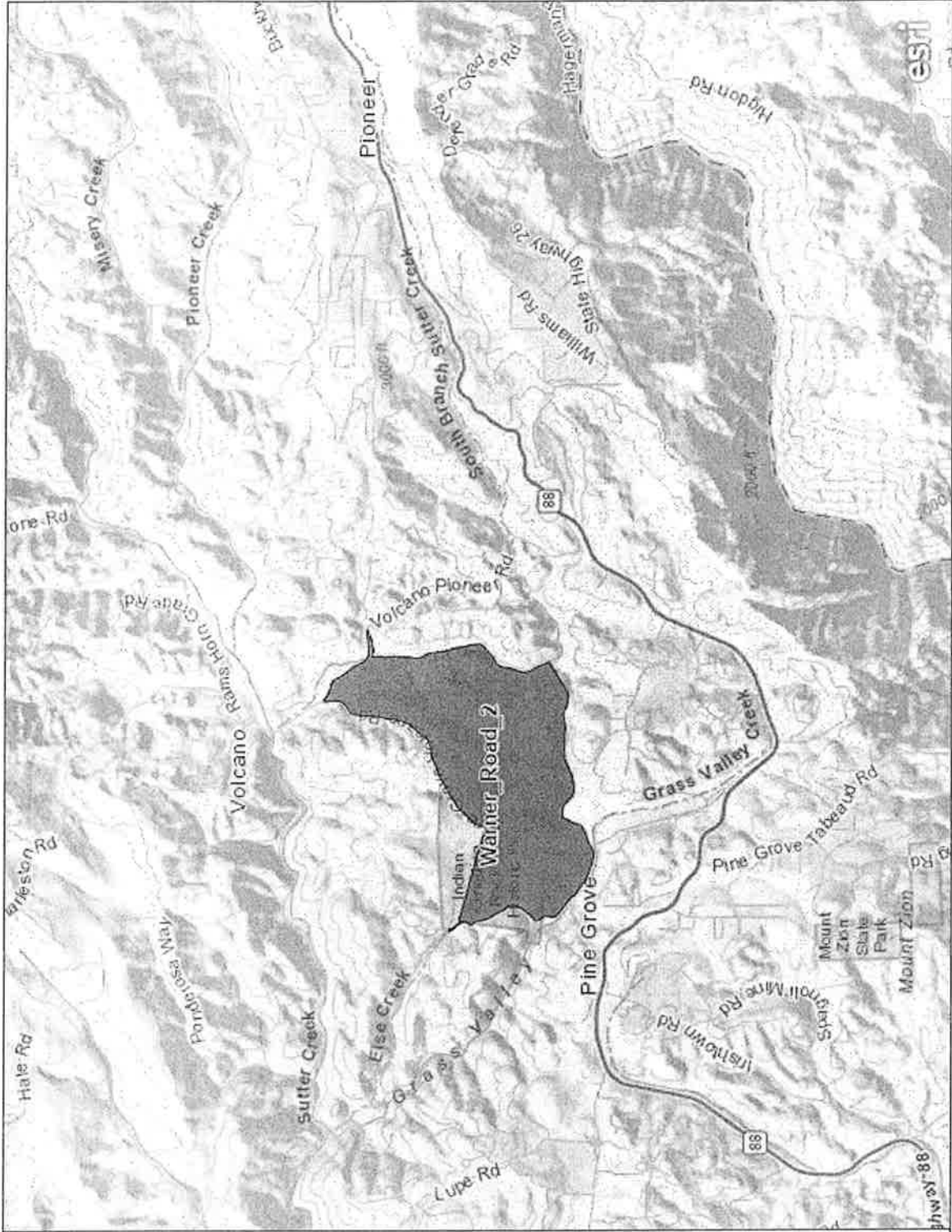
Warner_Road_1



Bureau of Land Management, Esri, HERE, Garmin, INCREMENT P, USGS, METI/NASA, NGA, EPA, USDA

Redistricting Communities of Interest


Warner_Road_2



1 mi

Bureau of Land Management, Esri, HERE, Garmin, INCREMENT P, USGS, METI/NASA, NGA, EPA, USDA

Redistricting Communities of Interest



Willow_Estates_1



Bureau of Land Management, Esri, HERE, Garmin, INCREMENT P, USGS, METI/NASA, EPA, USDA

Redistricting Communities of Interest

Ridge_Rd_1



Bureau of Land Management, Esri, HERE, Garmin, INCREMENT P, USGS, METI/NASA, NGA, EPA, USDA