

ORDINANCE NO. 1608

AN ORDINANCE AMENDING SECTIONAL ZONING DISTRICT MAP NO. O-49 PURSUANT TO SECTION 19.20.020 OF THE AMADOR COUNTY CODE BY REZONING CERTAIN REAL PROPERTY FROM THE "RE-10," RESIDENTIAL ESTATES (10-ACRE MINIMUM) DISTRICT TO THE "RE-5," RESIDENTIAL ESTATES (5-ACRE MINIMUM) DISTRICT IN CONJUNCTION WITH TENTATIVE PARCEL MAP NO. 2629 BY ROBERT AND CARLA GRUNIGEN.

The Board of Supervisors of the County of Amador, State of California, do ordain:

SECTION I. Recitals of Fact.

**WHEREAS**, Chapter 19.68 (Amendments) of the Amador County Code provides for a procedure to amend Title 19 (Zoning) or to rezone property in Amador County; and

**WHEREAS**, rezoning requires an ordinance amending Sectional Zoning District Maps established in accordance with Section 19.20.020 of Title 19 (Zoning); and

**WHEREAS**, all notices and public hearings mandated by the State Planning Law and Title 19 (Zoning) of the Amador County Code have been adhered to by the Amador County Planning Commission and Board of Supervisors; and

**WHEREAS**, the Board of Supervisors adopts this ordinance with the findings contained in the pertinent Board minutes and because the public necessity, convenience, and general welfare require such an amendment.

SECTION II. Section 19.20.020 of the Amador County Code is amended by amending Sectional Zoning District Map No. O-49 (Z.C. No. 04;6-1) to change the zoning from the "RE-10," Residential Estates (10-acre minimum) District, to the "RE-5," Residential Estates (5-acre minimum) District, on that certain real property described as: being located and being described in Instrument No. 2004-0006806, Official Records of Amador County and specifically that parcel described in Attachment A, which is attached hereto.


SECTION III. This ordinance or a summary thereof shall be published in the manner prescribed in Government Code Section 25124 and shall become effective upon recordation of the final map.

The foregoing ordinance was duly passed and adopted by the Board of Supervisors of the County of Amador at a regular meeting thereof, held on the 18th day of January 2005, by the following vote:

AYES: Richard M. Forster, Rich F. Escamilla, Louis D. Boitano, and Richard P. Vinson


NOES: None

ABSENT: Mario Biagi

  
\_\_\_\_\_  
Chairman, Board of Supervisors

ATTEST:

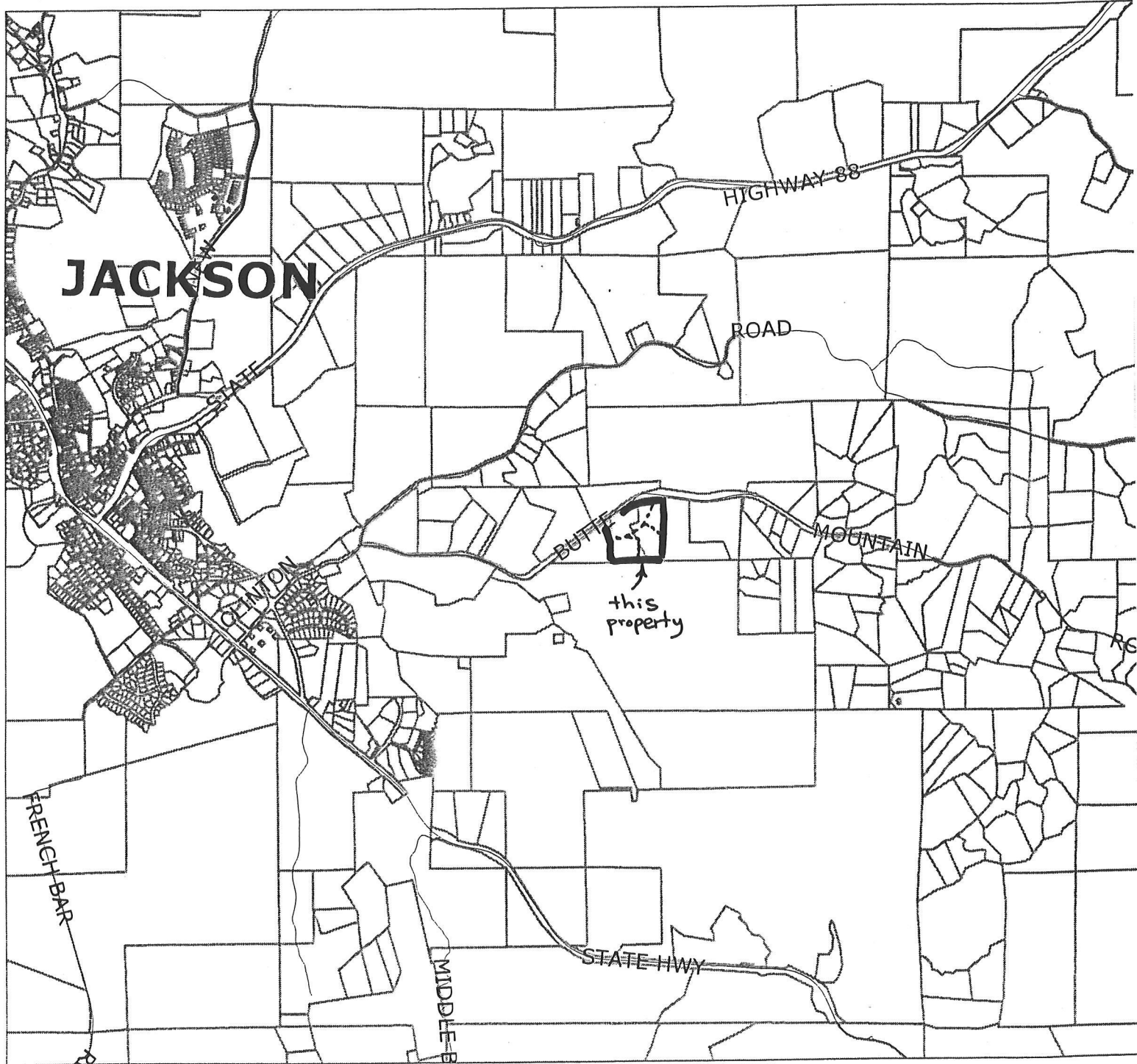
MARDELL ANDERSON, Clerk of the  
Board of Supervisors, Amador County,  
California

  
\_\_\_\_\_  
Deputy

ATTACHMENT "A"

# Location Map - Tentative Parcel Map # 2629 - Grunigen

The County of Amador assumes no responsibility arising from use of this information. THE MAPS AND ASSOCIATED DATA ARE PROVIDED WITHOUT WARRANTY OF ANY KIND, expressed or implied, including but not limited to, the implied warranties of merchantability and fitness for a particular purpose. Do not make any business decisions based on this data before validating your decision with the appropriate County office.



SCALE 1 : 29,009

