

Requested By:  
**BOARD OF SUPERVISORS**  
When Recorded Return To:  
**SURVEYING & ENGINEERING**

---

**BEFORE THE BOARD OF SUPERVISORS OF THE  
COUNTY OF AMADOR, STATE OF CALIFORNIA**

IN THE MATTER OF

RESOLUTION ISSUING CERTIFICATES OF ) RESOLUTION NO. 13-025  
COMPLIANCE TO CHRISTINE COOPER, )  
TRUSTEE OF THE ELEANOR M. GREILICH )  
2011 TRUST, AND CHRISTINE COOPER AND )  
JAMES E. GREILICH, CO-TRUSTEES OF THE )  
GEORGE E. GREILICH TESTAMENTARY TRUST )

BE IT RESOLVED by the Board of Supervisors of the County of Amador, State of California, pursuant to Government Code 66499.34 and 66499.35 that said Board does hereby approve the issuance of three (3) certificates of compliance for Christine Cooper, Trustee of the Eleanor M. Greilich 2011 Trust, and Christine Cooper and James E. Greilich, Co-Trustees of the George E. Greilich Testamentary Trust, for the parcel described in Exhibits "A" of the certificates of compliance, which certificates, along with said Exhibits "A", is attached thereto and incorporated therein by reference as though set forth in full; and

BE IT FURTHER RESOLVED that the Clerk of said Board be and hereby is directed to record this resolution and said certificates of compliance with Exhibits "A".


The foregoing resolution was duly passed and adopted by the Board of Supervisors of the County of Amador at a regular meeting thereof, held on the 26<sup>th</sup> day of March, 2013, by the following vote:

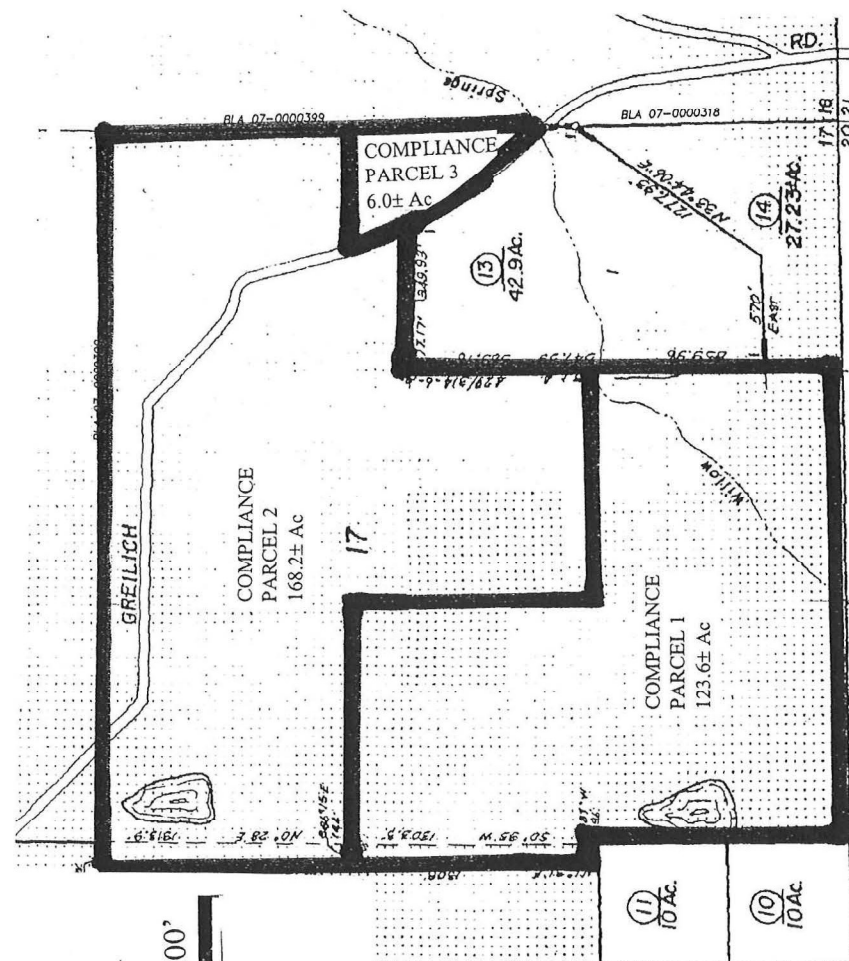
AYES: Richard M. Forster, Theodore F. Novelli, Brian Oneto, John Plasse  
and Louis D. Boitano  
NOES: None  
ABSENT: None

  
Chairman, Board of Supervisors

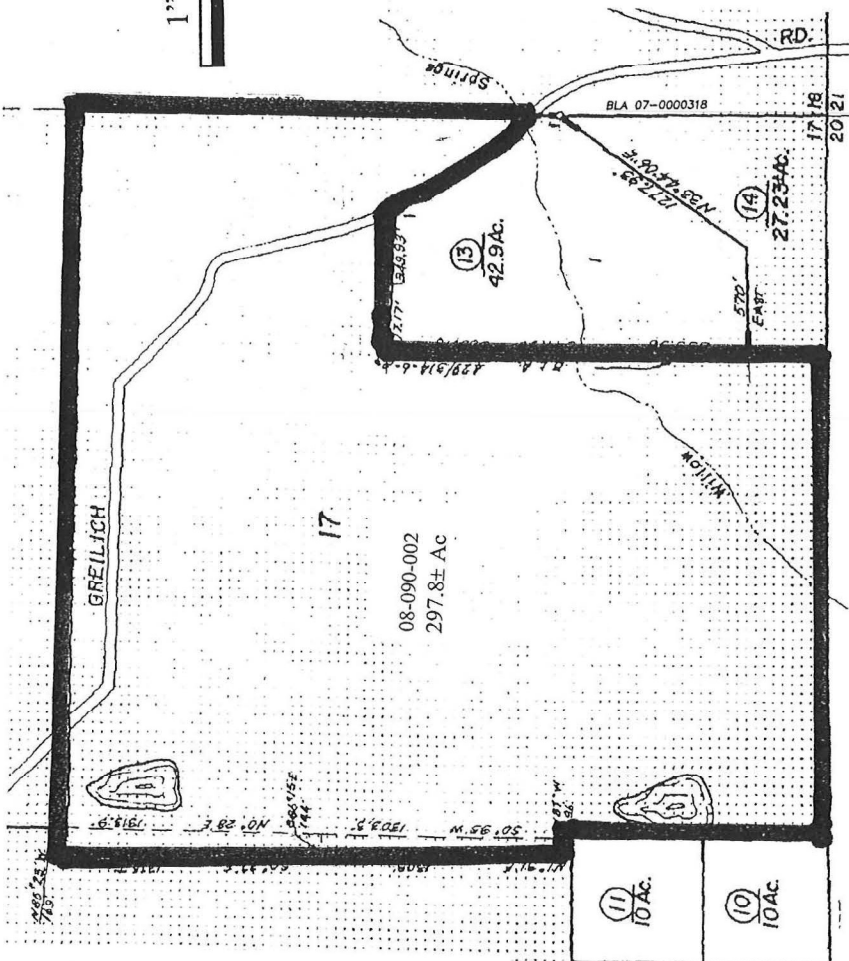
ATTEST:

JENNIFER BURNS, Clerk of the  
Board of Supervisors, Amador County,  
California

  
(RESOLUTION NO. 13-025)



AFTER



BEFORE

Recording requested by:  
**BOARD OF SUPERVISORS**  
When recorded send to:  
**SURVEYING & ENGINEERING**

---

**CERTIFICATE OF COMPLIANCE**  
**FOR CHRISTINE COOPER, TRUSTEE OF THE ELEANOR M. GREILICH 2011**  
**TRUST, AND CHRISTINE COOPER AND JAMES E. GREILICH, CO-TRUSTEES**  
**OF THE GEORGE E. GREILICH TESTAMENTARY TRUST**  
**APN 08-090-002**  
**1 PARCEL RECOGNIZED**

Pursuant to Government Code 66499.34 and 66499.35 the County of Amador Certifies that the following described property complies with the provisions of the Subdivision Map Act and with County Ordinances enacted pursuant thereto.

This certificate relates only to issues of compliance or noncompliance with the Subdivision Map Act and local ordinances enacted pursuant thereto. The parcel described herein may be sold, leased or financed without further compliance with the Subdivision Map Act or any local ordinance enacted pursuant thereto. Development of the parcel may require issuance of a permit or permits, or any other grant or grants of approval.

CONDITIONS OF APPROVAL FOR CERTIFICATE OF COMPLIANCE: NONE  
DESCRIPTION (SEE EXHIBIT "A")


  
CHAIRMAN, BOARD OF SUPERVISORS

State of California            )  
  ) SS  
County of Amador            )

On March 26, 2013, before me, Jennifer Burns, a Clerk of the Board of Supervisors in and for the County of Amador, State of California, personally appeared **Richard M. Forster** who proved to me on the basis of satisfactory evidence to be the person whose name is subscribed to the within instrument and acknowledged to me that he executed the same in his authorized capacity, and that by his signature on the instrument the person, or the entity upon behalf of which the person acted, executed the instrument.

I certify under PENALTY OF PERJURY under the laws of the State of California that the foregoing paragraph is true and correct.

WITNESS my hand and official seal.

  
Clerk of the Board of Supervisors

# EXHIBIT "A"

## DESCRIPTION

### Compliance Parcel 1

A portion of Section 17, Township 7 North, Range 10 East, Mt. Diablo Base & Meridian and being the East one-half of the Southwest one-quarter and the Southwest one-quarter of the Southeast one-quarter of said Section as noted in that Patent filed by the Amador County Recorder in Book A of Agricultural Patents at Page 712 and including a portion of the Northwest one-quarter of the Southwest one-quarter of said Section 17 as granted to Lillie E. Greilich by Goula M. Wait in that Deed filed with the Amador County Recorder in Book 34 of Official Records at Page 170 and containing 123.6 acres, more or less.

