

Requested By:
BOARD OF SUPERVISORS
When Recorded Return To:
SURVEYING & ENGINEERING

**BEFORE THE BOARD OF SUPERVISORS OF THE
COUNTY OF AMADOR, STATE OF CALIFORNIA**

IN THE MATTER OF

RESOLUTION ISSUING CERTIFICATES) RESOLUTION NO. 13-026
OF COMPLIANCE TO MAURICE JOHN PLASSE, III,)
DOREEN L. BRENNER, AKA DOREEN L.)
BRENNER PLASSE, AND J & J GOLDSMITHS, INC.)
A CALIFORNIA CORPORATION)

BE IT RESOLVED by the Board of Supervisors of the County of Amador, State of California, pursuant to Government Code 66499.34 and 66499.35 that said Board does hereby approve the issuance of five (5) certificates of compliance for Maurice John Plasse, III, Doreen L. Brenner, AKA Doreen L. Brenner Plasse, and J & J Goldsmiths, Inc., A California Corporation for the parcel described in Exhibits "A" of the certificates of compliance, which certificates, along with said Exhibits "A", is attached thereto and incorporated therein by reference as though set forth in full; and

BE IT FURTHER RESOLVED that the Clerk of said Board be and hereby is directed to record this resolution and said certificates of compliance with Exhibits "A".


The foregoing resolution was duly passed and adopted by the Board of Supervisors of the County of Amador at a regular meeting thereof, held on the 26th day of March, 2013, by the following vote:

AYES: Richard M. Forster, Theodore F. Novelli, Brian Oncto, and Louis D. Boitano
NOES: None
ABSENT: John Plasse


Chairman, Board of Supervisors,

ATTEST:

JENNIFER BURNS, Clerk of the
Board of Supervisors, Amador County,
California



Recording requested by:
BOARD OF SUPERVISORS
When recorded send to:
SURVEYING & ENGINEERING

CERTIFICATE OF COMPLIANCE
FOR MAURICE JOHN PLASSE, III, DOREEN L. BRENNER,
AKA DOREEN L. BRENNER PLASSE, AND J & J GOLDSMITHS, INC.,
A CALIFORNIA CORPORATION
APN 44-310-014 and 44-310-025
1 PARCEL RECOGNIZED

Pursuant to Government Code 66499.34 and 66499.35 the County of Amador Certifies that the following described property complies with the provisions of the Subdivision Map Act and with County Ordinances enacted pursuant thereto.

This certificate relates only to issues of compliance or noncompliance with the Subdivision Map Act and local ordinances enacted pursuant thereto. The parcel described herein may be sold, leased or financed without further compliance with the Subdivision Map Act or any local ordinance enacted pursuant thereto. Development of the parcel may require issuance of a permit or permits, or any other grant or grants of approval.

CONDITIONS OF APPROVAL FOR CERTIFICATE OF COMPLIANCE: NONE
DESCRIPTION (SEE EXHIBIT "A")


CHAIRMAN, BOARD OF SUPERVISORS

State of California)
) SS
County of Amador)

On March 26, 2013, before me, Jennifer Burns, Clerk of the Board of Supervisors in and for the County of Amador, State of California, personally appeared **Richard M. Forster** who proved to me on the basis of satisfactory evidence to be the person whose name is subscribed to the within instrument and acknowledged to me that he executed the same in his authorized capacity, and that by his signature on the instrument the person, or the entity upon behalf of which the person acted, executed the instrument.

I certify under PENALTY OF PERJURY under the laws of the State of California that the foregoing paragraph is true and correct.

WITNESS my hand and official seal.



Clerk of the Board of Supervisors

EXHIBIT "A"
COMPLIANCE PARCEL No. 1

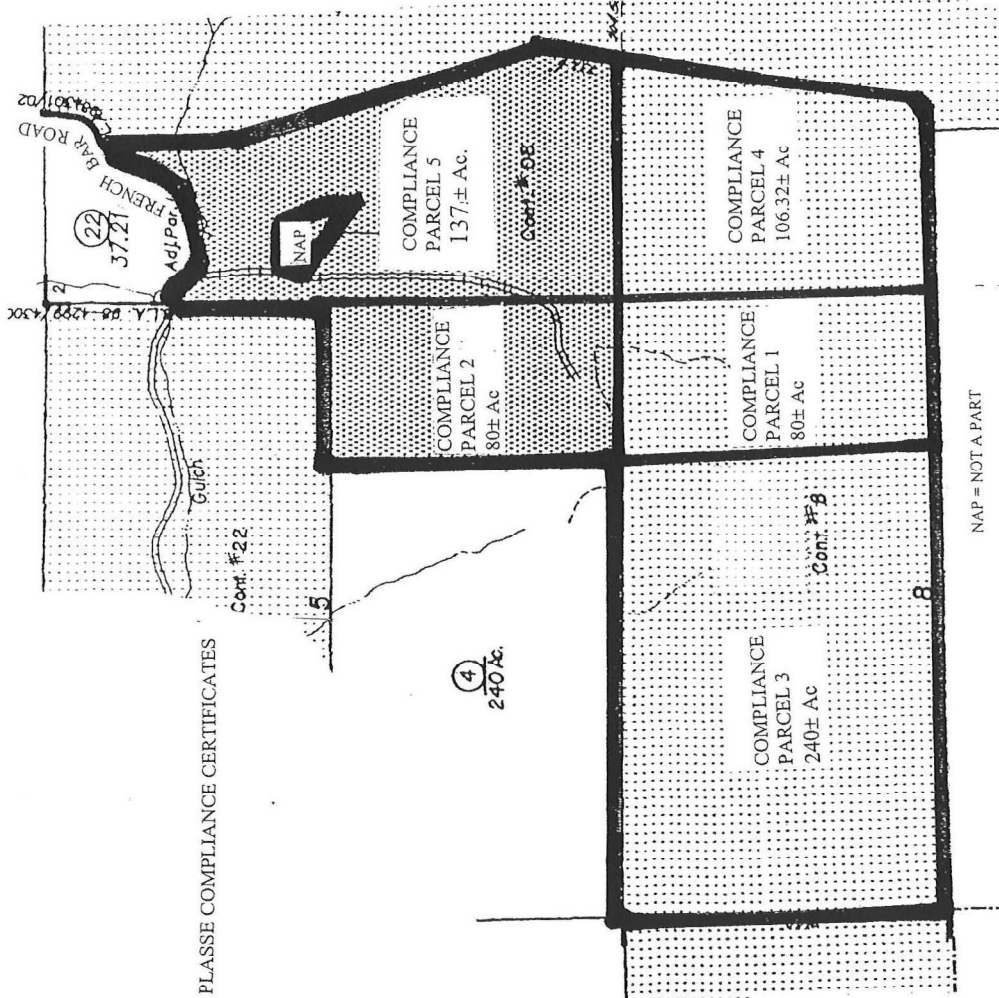
DESCRIPTION FOR M. J. PLASSE III, ET AL
Compliance Parcel A-Agricultural Patents-257

A parcel of land situated in the County of Amador, State of California, and being more particularly described as the East ½ of the Northeast ¼ (E 1/2 of NE ¼) of Section 8, Township 5 North, Range 11 East, Mount Diablo Meridian, as described in Book A of Agricultural Patents at Page 257, Amador County Records.

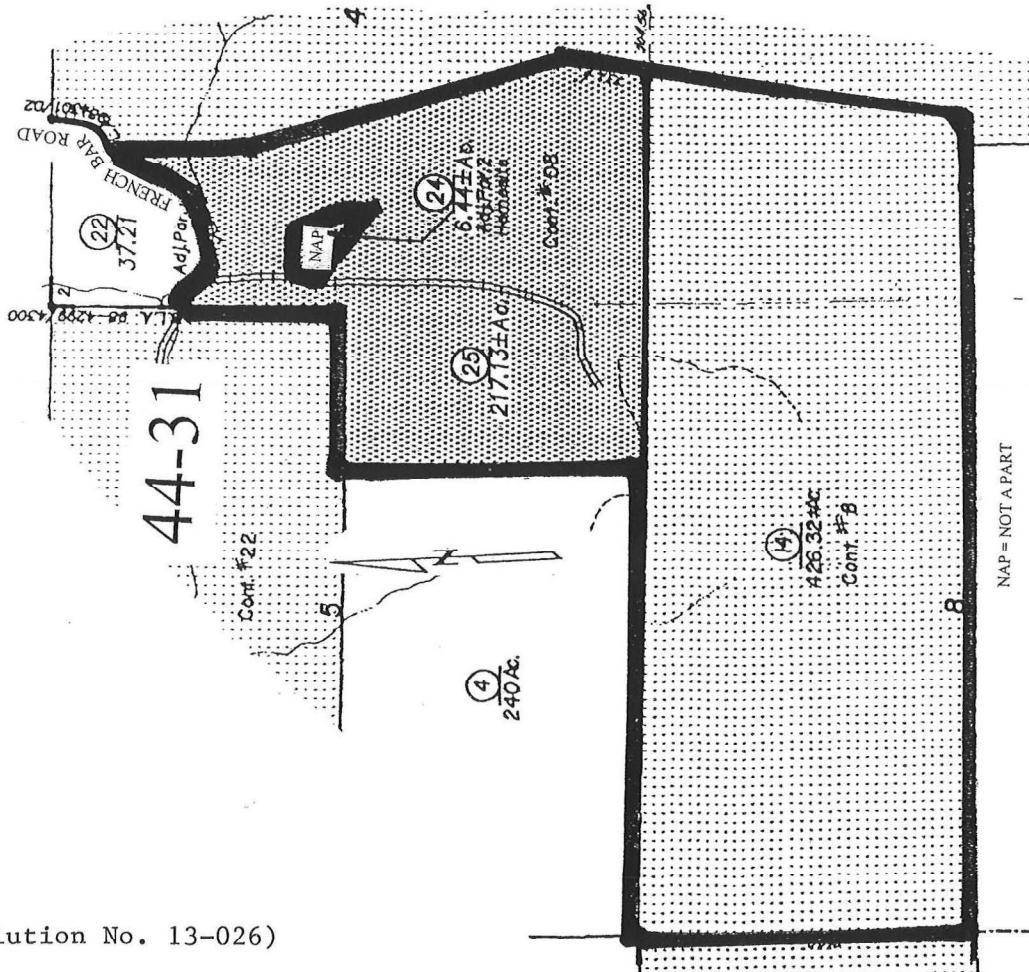
 1/23/13

Ciro L. Toma PLS 3570 License expires 6/30/14





AFTER



BEFORE