

Recording requested by:
BOARD OF SUPERVISORS
When recorded send to:
BOARD OF SUPERVISORS

**BEFORE THE BOARD OF SUPERVISORS OF THE
COUNTY OF AMADOR, STATE OF CALIFORNIA**

IN THE MATTER OF:


RESOLUTION APPROVING VARIANCE FROM COUNTY CODE §19.32.010.J (QUASI- PUBLIC DIRECTIONAL SIGNS TO BE NO LARGER THAN 10 SQ FT) FOR TWO SIGNS, SIGN 1A AND SIGN 16, PERMITTED UNDER USE PERMIT U.P.-11;8-2 PROVIDING DIRECTION TO VARIOUS WINERIES IN THE SHENANDOAH VALLEY, FIDDLETOWN, SUTTER CREEK, AND THE WILLOW CREEK/IONE AREA.

RESOLUTION NO.12-003

BE IT RESOLVED by the Board of Supervisors of the County of Amador, State of California, that said Board does hereby approve a request for a variance from County Code Section 19.32.010 J (requiring directional signs to be no larger than 10 square feet) to allow two signs, Sign 1A and Sign 16 approved under Use Permit UP-11;8-2 (*located as shown on attached **Exhibit "A"***), to exceed the 10 square foot limitation to be no larger than 25 square feet and 24 square feet, respectively.

The foregoing resolution was duly passed and adopted by the Board of Supervisors of the County of Amador at a regular meeting thereof, held on the 24th day of January 2012, by the following vote:


AYES: Theodore F. Novelli, John Plasse, Louis D. Boitano, Brian Oneto and Richard M. Forster
NOES: None
ABSENT: None



Louis D. Boitano, CHAIRMAN
Board of Supervisors

ATTEST:

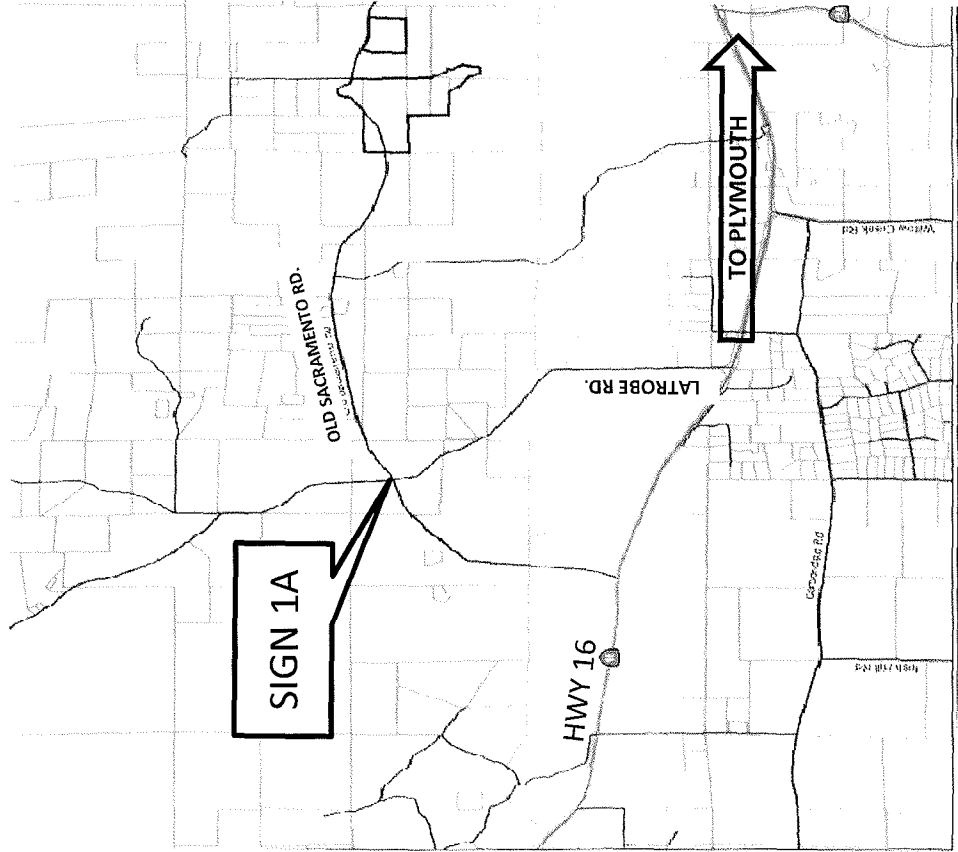
JENIFER BURNS, Clerk of the
Board of Supervisors, Amador County,
California



Deputy

EXHIBIT "A"

Location Map- Sign 1A



Location Map-Sign 16

