

Requested By:
BOARD OF SUPERVISORS
When recorded Return to:
SURVEYING & ENGINEERING

**BEFORE THE BOARD OF SUPERVISORS OF THE
COUNTY OF AMADOR, STATE OF CALIFORNIA**

IN THE MATTER OF:

RESOLUTION OF INTENTION TO VACATE)
A PUBLIC UTILITY EASEMENT FOR TODD) RESOLUTION NO. 12-065
OPPENHEIMER AND ANH CRUTCHER)
OPPENHEIMER, TRUSTEES OF THE TODD)
AND ANH OPPENHEIMER TRUST DATED)
APRIL 19, 2007, AND GEOFFREY M. SMITH)
AND MELENE D. SMITH AND SCHEDULING OF)
PUBLIC HEARING FOR SAME)

BE IT RESOLVED by the Board of Supervisors of the County of Amador, State of California, that said Board hereby declares its intention to vacate a portion of a 25 foot (25') public utility easement for Todd Oppenheimer and Anh Crutcher Oppenheimer, trustees of the Todd and Anh Oppenheimer 2007 Trust dated April 19, 2007, and Geoffrey M. Smith and Melene D. Smith; and

BE IT FURTHER RESOLVED that said vacation is proceeding pursuant to Chapter 3 (commencing with Section 8320) of Part 3 of Division 9 of the Streets and Highway Code; and

BE IT FURTHER RESOLVED that a public hearing to consider said vacation will be held at the County Administration Center, 810 Court Street, Jackson, California, on August 14, 2012, at 10:30 a. m. or as soon thereafter as the matter may be heard, at which time any and all interested persons may come and be heard thereon.

The foregoing resolution was duly passed and adopted by the Board of Supervisors of the County of Amador at a regular meeting thereof held on the 10th day of July, 2012, by the following vote:

AYES: Louis D. Boitano, Richard M. Forster,
Theodore F. Novelli, Brian Oneto, and John Plasse


NOES: None

ABSENT: None



Chairman, Board of Supervisors

ATTEST:
JENNIFER BURNS, Clerk of the
Board of Supervisors, Amador County
California



(RESOLUTION NO. 12-065)

(7/10/12)

**AMADOR COUNTY
NOTICE OF PROPOSED VACATION**


The Board of Supervisors hereby gives Notice of its proposed vacation of a portion of a twenty-five foot (25') public utility easement within the "25' Building Setback Area" as shown on the official map titled, "Parcel Map No. 1889 for K.C Erickson & G. & M.D.E. Smith" recorded in Book 35 of Maps and Plats, at pages 63 and 64, Records of Amador County, for Todd Oppenheimer and Anh Crutcher Oppenheimer, Trustees of the Todd and Anh Oppenheimer 2007 Trust dated April 19, 2007, and Geoffrey M. Smith and Melene D. Smith. The property is located on the westerly side and at the northerly end of Hawkweed Way, in the Kirkwood area.

A Resolution of Intention to vacate said public utility easement was adopted by the Board of Supervisors in Resolution No. 12-065.

A Public Hearing to consider said vacation will be held at the County Administration Center, 810 Court Street, Jackson, California on August 14, 2012, at 10:30 a.m., or as soon thereafter as the matter may be heard, at which time any and all interested persons may come and be heard thereon.

If you have any questions, or desire further information, please contact the Surveying Department at (209) 223-6371.

AMADOR COUNTY BOARD OF SUPERVISORS



SURVEYING DEPARTMENT

COUNTY ADMINISTRATION CENTER

810 Court Street
Jackson, CA 95642-2132
Telephone: (209) 223-6371

AMADOR COUNTY NOTICE OF PROPOSED VACATION

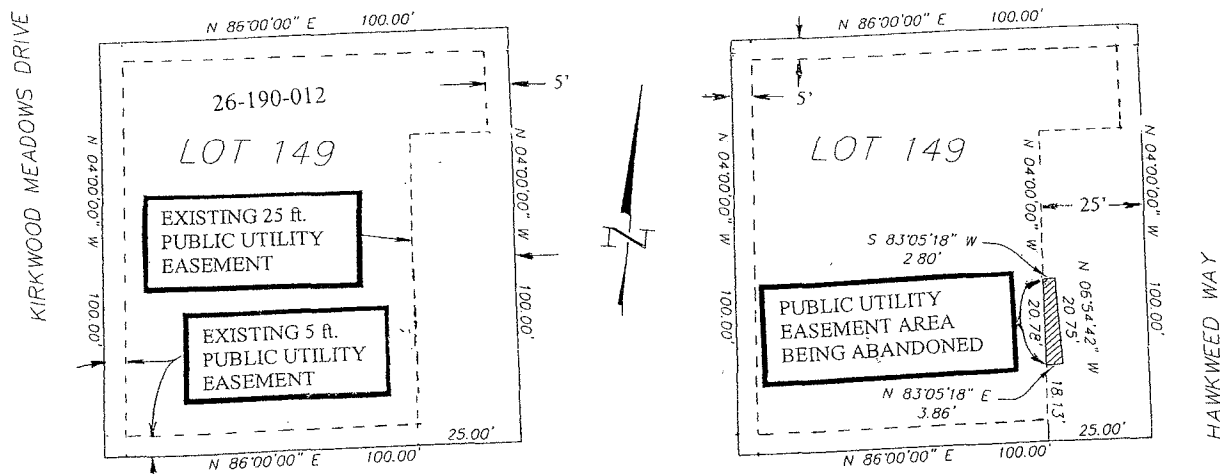
The Board of Supervisors hereby gives Notice of its proposed vacation of a portion of a twenty-five foot (25') public utility easement within the "25' Building Setback Area" as shown on the official map titled, "Parcel Map No. 1889 for K.C Erickson & G. & M.D.E. Smith" recorded in Book 35 of Maps and Plats, at pages 63 and 64, Records of Amador County, for Todd Oppenheimer and Anh Crutcher Oppenheimer, Trustees of the Todd and Anh Oppenheimer 2007 Trust dated April 19, 2007, and Geoffrey M. Smith and Melene D. Smith. The property is located on the westerly side and at the northerly end of Hawkweed Way, in the Kirkwood area.

A Resolution of Intention to vacate said public utility easement was adopted by the Board of Supervisors in Resolution No. 12-065.

A Public Hearing to consider said vacation will be held at the County Administration Center, 810 Court Street, Jackson, California on August 14, 2012, at 10:30am or as soon thereafter as the matter may be heard, at which time any and all interested persons may come and be heard thereon.

If you have any questions, or desire further information, please contact the Surveying Department at (209) 223-6371.

AMADOR COUNTY BOARD OF SUPERVISORS



BEFORE

(Resolution No. 12-065)

AFTER

(7/10/12)