

Requested By:
BOARD OF SUPERVISORS
When recorded Return to:
SURVEYING & ENGINEERING

**BEFORE THE BOARD OF SUPERVISORS OF THE
COUNTY OF AMADOR, STATE OF CALIFORNIA**

IN THE MATTER OF:

RESOLUTION OF INTENTION TO VACATE) RESOLUTION NO. 12-094
A PORTION OF A TWENTY FOOT WIDE)
ROADWAY EASEMENT FOR DAVID C.)
SCHOLL AND CLARA A. SCHOLL, AS)
TRUSTEES OF THE SCHOLL FAMILY 1995)
TRUST AND SCHEDULING OF PUBLIC)
HEARING FOR SAME)

BE IT RESOLVED by the Board of Supervisors of the County of Amador, State of California, that said Board hereby declares its intention to vacate a portion of a twenty foot wide (20') roadway easement for David C. Scholl and Clara A. Scholl, as Trustees of the Scholl Family 1995 Trust; and

BE IT FURTHER RESOLVED that said vacation is proceeding pursuant to Chapter 3 (commencing with Section 8320) of Part 3 of Division 9 of the Streets and Highway Code; and

BE IT FURTHER RESOLVED that a public hearing to consider said vacation will be held at the County Administration Center, 810 Court Street, Jackson, California, on November 13, 2012, at 10:30 a. m. or as soon thereafter as the matter may be heard, at which time any and all interested persons may come and be heard thereon.


The foregoing resolution was duly passed and adopted by the Board of Supervisors of the County of Amador at a regular meeting thereof held on the 9th day of October, 2012, by the following vote:

AYES: Louis D. Boitano, Richard M. Forster,
Theodore F. Novelli, and John Plasse
NOES: None
ABSENT: Brian Oneto



Chairman, Board of Supervisors

ATTEST:


JENNIFER BURNS, Clerk of the
Board of Supervisors, Amador County
California



**AMADOR COUNTY
NOTICE OF PROPOSED VACATION**

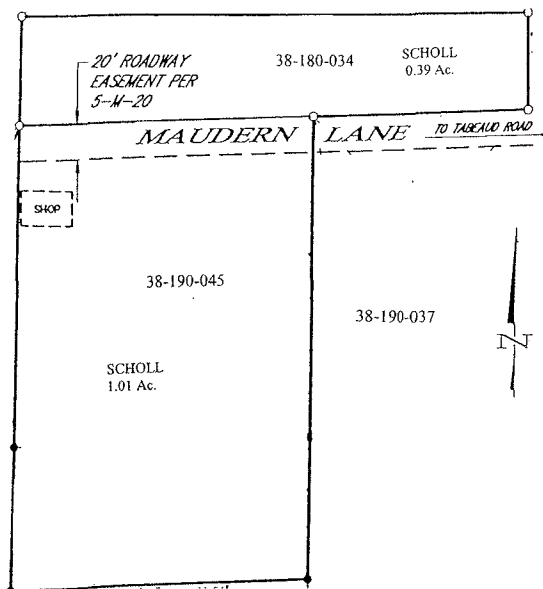
The Board of Supervisors hereby gives Notice of its proposed vacation of a portion of a twenty foot wide (20') roadway easement for David C. Scholl and Clara A. Scholl, as Trustees of the Scholl Family 1995 Trust. The easement is shown on the official map titled, "Record of Survey Property of Elton V. Rodman" recorded in Book 5 of Maps and Plats, at page 20, Records of Amador County. The property is located at the westerly end of Maudern Lane, being approximately 600 feet westerly of the junction with Tabeaud Road, in the Pine Grove area. Assessor's Parcel No. 38-190-045.

A Resolution of Intention to vacate said roadway easement was adopted by the Board of Supervisors in Resolution No. 12-094.

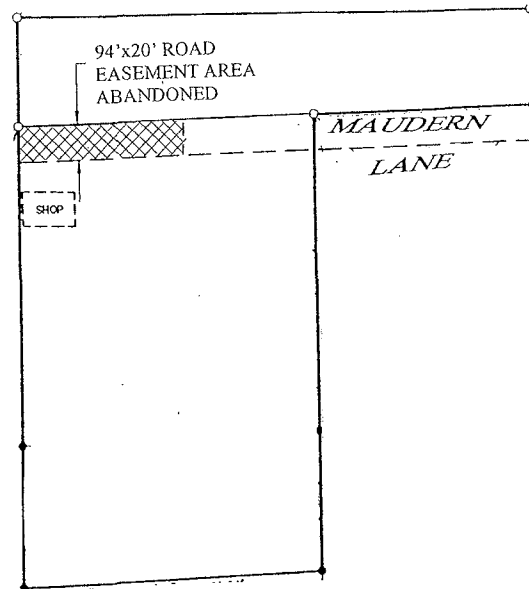
A Public Hearing to consider said vacation will be held at the County Administration Center, 810 Court Street, Jackson, California on November 13, 2012, at 10:30 a.m., or as soon thereafter as the matter may be heard, at which time any and all interested persons may come and be heard thereon.

If you have any questions, or desire further information, please contact the Surveying Department at (209) 223-6371.

AMADOR COUNTY BOARD OF SUPERVISORS



BEFORE



AFTER