

Requested By:
BOARD OF SUPERVISORS
When Recorded Return To:
SURVEYING & ENGINEERING

**BEFORE THE BOARD OF SUPERVISORS OF THE
COUNTY OF AMADOR, STATE OF CALIFORNIA**

IN THE MATTER OF

RESOLUTION APPROVING PARCEL MAP NO. 2837) RESOLUTION NO. 12-095
FOR GAP FUND, LLC AND ACCEPTING AND)
REJECTING OFFERS OF DEDICATION)

WHEREAS, the Board of Supervisors of the County of Amador, State of California has determined that said map is in conformity with the requirements of the County of Amador.

THEREFORE, BE IT RESOLVED by the Amador County Board of Supervisors that said Board hereby approves Parcel Map No. 2837 for Gap Fund, LLC; and

BE IT RESOLVED by the Board of Supervisors of the County of Amador that all offers of dedication for public utility easements appearing on Parcel Map No. 2837, by Wayne C. Swart, Land Surveyor, dated May, 2012, be and hereby are accepted; and


BE IT FURTHER RESOLVED that all others offers of dedication appearing on said map be and hereby are rejected at this time, subject to subsequent acceptance by future resolution of this Board.

The foregoing resolution was duly passed and adopted by the Board of Supervisors of the County of Amador at a regular meeting thereof held on the 9th day of October, 2012, by the following vote:


AYES: Louis D. Boitano, Richard M. Forster,
 Theodore F. Novelli, and John Plasse

NOES: None

ABSENT: Brian Oneto


Chairman, Board of Supervisors

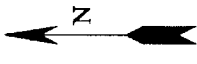
ATTEST


JENNIFER BURNS, Clerk of the
Board of Supervisors, Amador County
California

PARCEL MAP NO. 2837

FOR GAP FUND LLC DEED REF. 2011-0004193
BEING BOWERS ADJUSTED PARCEL 2 ON BRIFMAN SUBDIVISION No. 99 BOOK 7 OF
SUBDIVISION MAPS PAGE 70 BEING A PORTION OF THE NORTHEAST AND SOUTHWEST
QUARTERS OF SECTION 12, T7N R10E MDM AND THE NORTHWEST AND SOUTHWEST
QUARTERS OF SECTION 7, T7N R11E MDM

MAY 2012



SCALE 1"=200'



BASIS OF BEARINGS

THE BASIS OF BEARINGS FOR THIS MAP IS TRUE NORTH AS DETERMINED BY G.P.S MEASUREMENT OF MONUMENTS FOUND ON THE SOUTH LINE THE BEARING BEING N85°43'33"W PER 7-S-70 (NAC063)

- LEGEND**
- ⊙ FND 3/4 CIP STAMPED LS 4130 PER 7-S-72
 - FND BRASS TAG STAMPED LS 4130 ON Z-ANGLE FENCE POST OR IN TREE AS SHOWN PER 7-S-72
 - ✕ FND 3/4" REBAR STAMPED PLS 5032 PER 7-S-72
 - DIMENSION PT.
 - BET 3/4" CIP STAMPED LS 4130 PER 7-S-72
 - () RECORD DATA PER 52-M-11
 - (() RECORD DATA PER 7-S-70

NOTE 1

BUILDING SETBACK FOR STRUCTURES IN EXCESS OF 120 SQUARE FEET

