

Requested by:
BOARD OF SUPERVISORS
Return to:
SURVEYING & ENGINEERING

**BEFORE THE BOARD OF SUPERVISORS OF THE
COUNTY OF AMADOR, STATE OF CALIFORNIA**

IN THE MATTER OF

RESOLUTION APPROVING ABANDONMENT) RESOLUTION NO. 12-108
OF A PORTION OF A ROADWAY EASEMENT)
FOR DAVID C. SCHOLL AND CLARA A. SCHOLL)
AS TRUSTEES OF THE SCHOLL FAMILY 1995 TRUST)


BE IT RESOLVED by the Board of Supervisors of the County of Amador, State of California, that said Board does hereby approve the abandonment of a portion of a twenty foot wide (20') roadway easement for David C. Scholl and Clara A. Scholl, as Trustees of the Scholl Family 1995 Trust, as attached description in Exhibit "A".

The foregoing resolution was duly passed and adopted by the Board of Supervisors of the County of Amador at a regular meeting thereof, held on the 13th day of November, 2012, by the following vote:

AYES: Louis D. Boitano, Richard M. Forster,
Theodore F. Novelli, Brian Oneto, and John Plasse

NOES: None

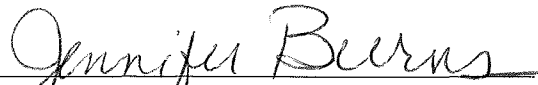
ABSENT: None



Chairman, Board of Supervisors

ATTEST:

JENNIFER BURNS, Clerk of the
Board of Supervisors, Amador County
California




(RESOLUTION NO. 12-108)

(11/13/12)

**DESCRIPTION FOR SCHOLL
Easement abandonment**

A portion of an existing easement to be abandoned lying within the County of Amador, State of California and being more particularly described as a portion of that certain "20' ROADWAY EASEMENT PER 5-M-20", as shown and so designated upon that certain official map entitled "RECORD OF SURVEY for DAVID C. SCHOLL and CLARA A. SCHOLL Trustees of the Scholl Family 1995 Trust and DAVID C. SCHOLL and CLARA A. SCHOLL" and recorded in the office of the Recorder of Amador County in Book _____ of Maps and Plats at Page _____, and said portion of said existing easement to be abandoned being more particularly described as follows:

Beginning at the Northwest corner of the hereinabove referred to Roadway Easement, thence, from said point of beginning, along the North line thereof, North 88° 37' 54" East 94.18 feet; thence, leaving said North line, South 01° 22' 06" East 20.01 feet to the South line of said Roadway Easement; thence, along said South line, South 88° 38' 10" West 94.89 feet to the Southwest corner thereof; thence, along the West line of said Roadway Easement, North 00° 38' 40" East 20.01 feet to the point of beginning.

 8/23/12
Ciro L. Toma PLS 3570 License expires 6/30/14

