



AMADOR COUNTY COMMUNITY DEVELOPMENT AGENCY
PLANNING DEPARTMENT

PHONE: (209) 223-6380
FAX: (209) 223-6254
WEBSITE: www.amadorgov.org
E-MAIL: planning@amadorgov.org

COUNTY ADMINISTRATION CENTER • 810 COURT STREET • JACKSON, CA 95642-2132

NOTICE OF PUBLIC HEARING

NOTICE: The County of Amador is initiating a zone change for properties currently zoned X, Special Use to the R1A, Single-family Residential and Agricultural zoning district. This change aligns with the County's General Plan designation and aims to ensure consistency and compliance with state and local regulations.

PROJECT NAME AND DESCRIPTION: Request for a Zone Change (ZC-24;6-3) from the X Special Use district, to the R1A, Single-family Residential and Agricultural zoning district for properties that are incompatible with the General Plan designation.

PROPERTY OWNERS: Affected property owners with land zoned X with an incompatible General Plan land use designation within Supervisorial District 1.

SUPERVISORIAL DISTRICT: 1

Staff Report will be available online (typically the Tuesday prior to the meeting) for viewing at <http://www.amadorgov.org> in the "Agendas and Minutes" section.

ENVIRONMENTAL REVIEW PROCESS: In accordance with the California Environmental Quality Act (CEQA), the lead agency, Amador County, intends to consider a Notice of Exemption pursuant to Section 15183 of State CEQA Guidelines for projects that are consistent with the development density of existing zoning, community plan or general plan policies for which an Environmental Impact Report (EIR) was certified and Section 15061(b)(3) common sense exemption.

This project is categorically exempt from CEQA per 15183(a):

"CEQA mandates that projects which are consistent with the development density established by existing zoning, community plan, or general plan policies for which an EIR was certified shall not require additional environmental review, except as might be necessary to examine whether there are project-specific significant effects which are peculiar to the project or its site. This streamlines the review of such projects and reduces the need to prepare repetitive environmental studies."

The zone change is consistent with Government Code Section 65860, which requires that zoning ordinances shall be consistent with the General Plan. Government Code Section 65860(c) states:

"in the event that a zoning ordinance becomes inconsistent with a general plan by reason of amendment to the plan, or to any element of the plan, the zoning ordinance shall be amended within a reasonable time so that it is consistent with the general plan as amended."

PUBLIC HEARING: Notice is hereby given said Planning Commission will hold a public hearing on this project at the County Administration Center, Board of Supervisors Chambers, 810 Court Street, Jackson, California, on **September 24, 2024** at **7:00 p.m.** or as soon thereafter as can be heard. Anyone having comments on the project may attend and be heard.

The meeting may be attended in person or via teleconference by dialing **669-900-6833** and using **meeting ID 537-512-8983**, or by using the following link: <https://us02web.zoom.us/j/5375128983>

The Chairperson will invite the public to comment via phone/online. Public comment will also be accepted by email at planning@amadorgov.org. All emails must be received prior to the start of the meeting and will be included in the record of the meeting. Emails received after those already included in the meeting materials will be printed and distributed to the Commissioners and available to the public, and shall be subject to the same rules as would otherwise govern speaker comments at the Commission meeting.

Letters of comment regarding this matter received by the County prior to the publication of the Staff Report will be sent to each Planning Commissioner as part of the agenda packet (generally the Tuesday prior to the meeting). Letters received after the Staff Report has been published will be copied and circulated to each Commissioner just prior to the public hearing. Be advised that due to time constraints, the Commissioners may not be able to give letters submitted after the Staff Report is published, as detailed a review as those received earlier. Therefore, it may be to your benefit to attend the hearing and summarize your concerns orally. Letters will not be read aloud at the public hearing. If you have any questions or desire more information, please contact this office.

In compliance with the Americans with Disabilities Act, if you require special modification or accommodation to participate in this meeting, please contact the Amador County Planning Department, at (209) 223- 6380, by email to planning@amadorgov.org. Requests must be made as early as possible, and at least two business days before the start of the meeting.

NOTE: If you do not comment at the public hearing or send in written comments and later decide to challenge the nature of this proposed action in court, you may be limited to raising only those issues you raised at the public hearing or have given in written correspondence delivered to the public entity conducting the hearing at, or prior to, the Public Hearing.

AFFECTED PARCELS ZONED X, PROPOSED TO BE CHANGED TO R1A, SINGLE-FAMILY RESIDENTIAL AND AGRICULTURAL:

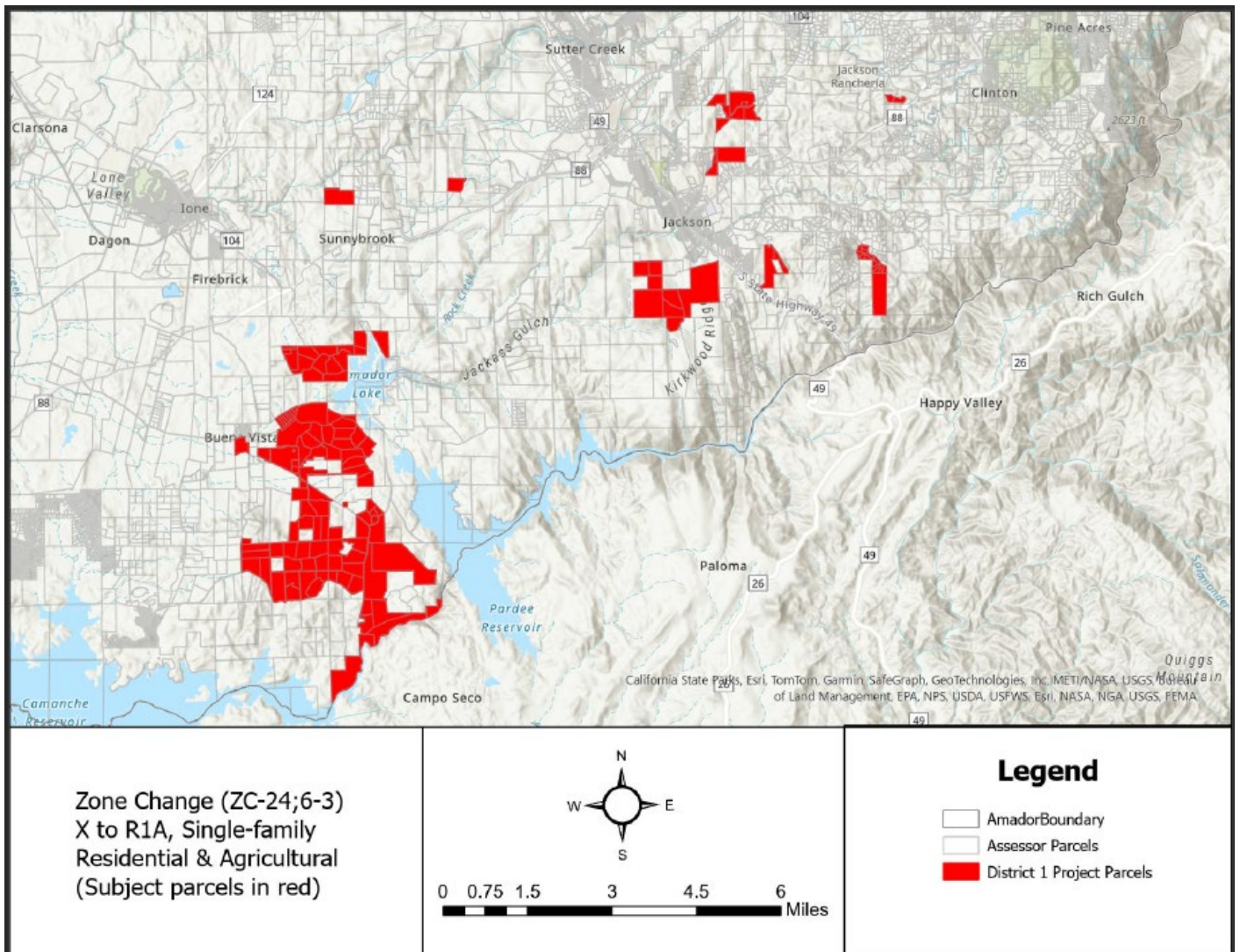
012100046000	012070084000	012110023000	012260009000	044110033000
012100047000	012070085000	012130006000	012280001000	044110074000
012160014000	012080016000	012130020000	012280002000	044110101000
012170023000	012080024000	012130021000	012280004000	044110102000
012190010000	012080025000	012130022000	012280005000	044110127000
044260015000	012080036000	012130023000	012280006000	044180032000
011130050000	012080037000	012130024000	012280007000	044180033000
011140035000	012080039000	012130025000	012280008000	044180034000
012010010000	012080040000	012130026000	012280010000	044180035000
012010011000	012080041000	012130027000	012280011000	044180036000
012010012000	012080042000	012130028000	012280018000	044180037000
012040047000	012080043000	012130029000	012280019000	044180038000
012040048000	012080044000	012130030000	012300003000	044200040000
012040049000	012100023000	012130031000	012300004000	044200113000
012050034000	012100025000	012130032000	012300005000	044200119000
012050039000	012100026000	012140003000	012300006000	044260013000
012070008000	012100027000	012140004000	012300008000	044260016000
012070017000	012100028000	012170005000	012300009000	044260017000
012070023000	012100029000	012170006000	012310003000	044260018000
012070025000	012100032000	012170012000	012310004000	044260019000
012070026000	012100033000	012170017000	012310006000	044260021000
012070040000	012100043501	012170019000	012310007000	044260022000
012070057000	012110004000	012260001000	012310008000	044260023000
012070061000	012110005000	012260002000	012320003000	044260024000
012070062000	012110014000	012260003000	020010041000	044260025000
012070065000	012110015000	012260004000	020010042000	044260026000
012070066501	012110016000	012260005000	020510008000	044260027000
012070070000	012110020000	012260006000	020510009000	044310022000
012070082000	012110021000	012260007000	036450002000	
012070083000	012110022000	012260008000	036450004000	

PERMITTED AND CONDITIONAL USES FOR THE EXISTING ZONE X AND THE PROPOSED ZONE R1A:

19.24.030	X district regulations.
A. Uses permitted include all uses not otherwise prohibited by law, subject to securing a use permit as specified in this title; provided, however, that agricultural uses as defined in this title, shall not be subject to a use permit.	
19.24.045	R1A District--Single-family Residential-Agricultural district.
C. Uses Permitted.	
<ol style="list-style-type: none"> 1. Single-family dwelling; 2. Home occupations as defined by Section 19.08.335; 3. Crop and tree farming; 4. General farming, including but not limited to the raising, growing, and harvesting of vegetable, field orchard, bush, and berry crops; vineyards; silviculture; 5. Wholesale operation of nurseries; greenhouses; mushroom rooms; floriculture; and uses of a similar nature; 6. Pasture for grazing (including supplemental feeding), raising, maintaining, breeding, and training of horses, cattle, sheep, goats, hogs, and similar livestock, provided there is no feeding of garbage, sewage, refuse, or offal, and subject to any limitations in number of animals in Chapter 19.48 of this code, General Provisions and Exceptions; 7. Feed lots, feed yards, provided there is no feeding of refuse, garbage, sewage, or offal; 8. Poultry farms; 9. Dairies; 10. The raising, feeding, maintaining, breeding, and slaughtering of livestock, chickens, turkeys, rabbits, pigeons, ducks, geese, fish, frogs, and small animals or fowl; 	




11. Processing, packing, selling, shipping of agricultural products not done on an on-site retail sales basis; wells, water storage and reservoirs, including on-site excavation or removal of materials for construction thereof;
 12. Storage of petroleum products for use by the occupants of the premises;
 13. Any structure, building, equipment, or use incidental and necessary to any of the foregoing uses.
- D. Uses Permitted Subject to First Securing an Approved Use Permit.
1. Farm and forestry labor camps;
 2. Recreation uses;
 3.
 - a. Processing, packing, selling, shipping of agricultural products for on-site retail purposes. This includes but is not limited to tasting rooms in conjunction with an on-site winery as defined in Section 19.08.687.
 - b. Wine tasting rooms operated subject to a duplicate 02 license from the California Department of Alcohol Beverage Control may also be permitted subject to at least meeting the standards outlined in Section 19.24.040, District regulations--Generally, subsections (27)(a) through (f) of the "A" agricultural zone district;
 4. Veterinary clinics, animal hospitals, kennels, commercial stabling of horses for public recreation purposes;
 5. Auction and sales yards;
 6. Turkey farms, provided there is a cover crop or other dust control;
 7. Any garbage, sewage, refuse, or offal feeding;
 8. Commercial slaughterhouses and stockyards for livestock, small animals, poultry, and fowl;
 9. Rendering plants, fertilizer plants and yards;
 10. Oil and gas wells, drilling, mining, and excavation of natural minerals;
 11. Any structure, building, use, or equipment incidental and necessary to any of the above uses, located on the same site, and included in the use permit.

AMADOR COUNTY PLANNING COMMISSION Date of this notice: September 6, 2024



Zone Change (ZC-24;6-3)
X to R1A, Single-family
Residential & Agricultural
(Subject parcels in red)

Legend

-  Amador Boundary
-  Assessor Parcels
-  District 1 Project Parcels