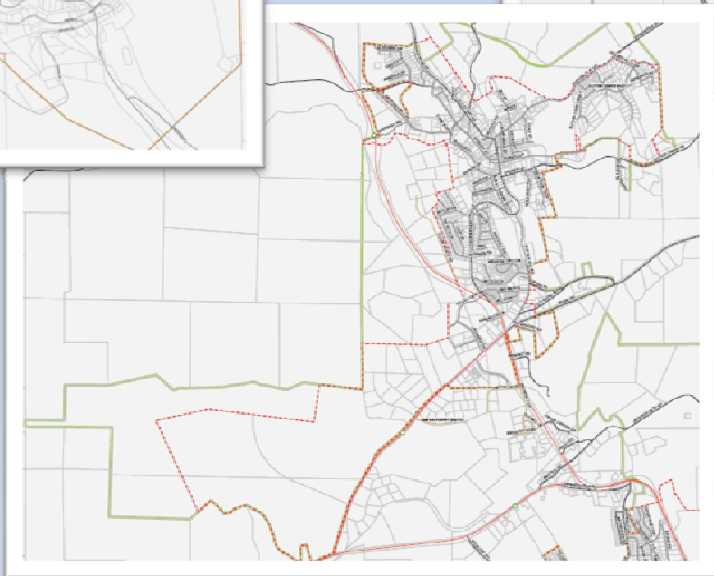
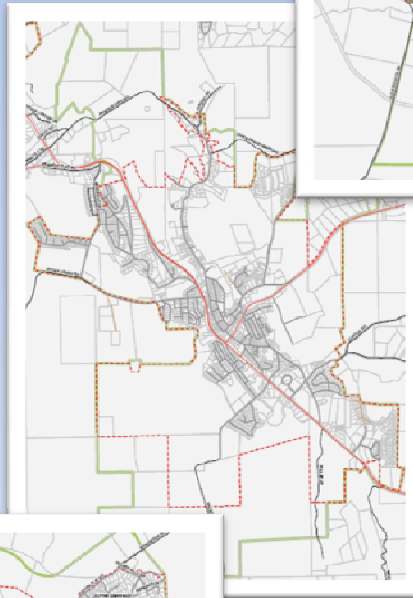
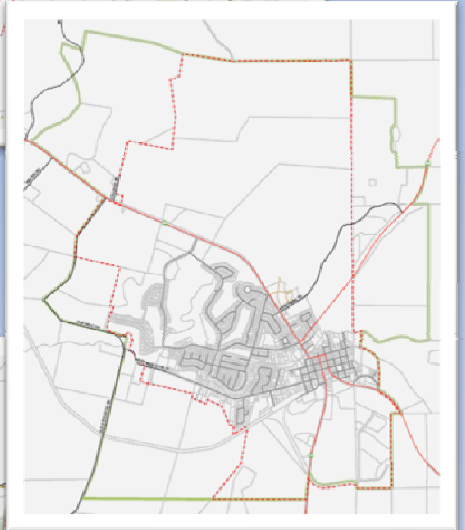
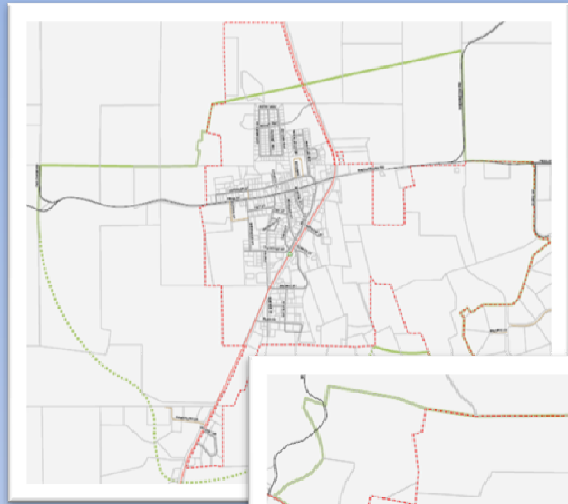


Amador Local Agency
Formation Commission

Municipal Services Review: Volume III



Final
August 2008

Burr Consulting

TABLE OF CONTENTS

PREFACE	II
GUIDE TO MAPS.....	II
1. AGENCY MAPS	1
CITY OF AMADOR.....	1
CITY OF IONE.....	2
CITY OF JACKSON.....	3
CITY OF PLYMOUTH.....	4
CITY OF SUTTER CREEK.....	5
AMADOR FIRE PROTECTION DISTRICT.....	6
AMADOR WATER AGENCY.....	7
DRYTOWN COUNTY WATER DISTRICT.....	8
FIDDLETOWN COMMUNITY SERVICES DISTRICT.....	9
IONE MEMORIAL DISTRICT.....	10
JACKSON VALLEY FIRE PROTECTION DISTRICT.....	11
JACKSON VALLEY IRRIGATION DISTRICT.....	12
LOCKWOOD FIRE PROTECTION DISTRICT.....	13
PINE ACRES COMMUNITY SERVICES DISTRICT.....	14
PINE GROVE COMMUNITY SERVICES DISTRICT.....	15
RABB PARK COMMUNITY SERVICES DISTRICT.....	16
RANCH HOUSE ESTATES COMMUNITY SERVICES DISTRICT.....	17
RIDGEWOOD ACRES COMMUNITY SERVICES DISTRICT.....	18
RIVER PINES PUBLIC UTILITIES DISTRICT.....	19
SUNSET HEIGHTS COMMUNITY SERVICES DISTRICT.....	20
SUTTER CREEK FIRE PROTECTION DISTRICT.....	21
TOWNSHIP NUMBER TWO PUBLIC CEMETERY DISTRICT.....	22
VOLCANO COMMUNITY SERVICES DISTRICT.....	23
2. COUNTYWIDE SERVICE MAPS	24
WATER SERVICE.....	24
WASTEWATER SERVICE.....	25
FIRE SERVICE.....	26

P R E F A C E

This map appendix supplements the municipal service review (MSR) report on Amador County government agencies, prepared for the Amador Local Agency Formation Commission (LAFCO). This supplemental appendix provides maps depicting agency boundaries and spheres of influence (SOIs), and backbone service overview maps.

The MSR Volume I report provides background on LAFCO and the MSR requirement, a countywide review of growth and anticipated development, and comparative review and analysis of the various agencies providing backbone services—water, wastewater and fire protection. Volume II provides an agency overview as well as service-specific sections for water, wastewater, drainage, police, fire, street, parks and recreation, cemetery, and other services provided by agencies serving Amador County.

GUIDE TO MAPS

Agency maps provided here generally depict the boundaries and spheres of influence (SOIs) for local agencies providing or contracting for municipal services. Service overview maps provide key facilities and local agency boundaries and, if different, service areas mapped for water, wastewater and fire providers.

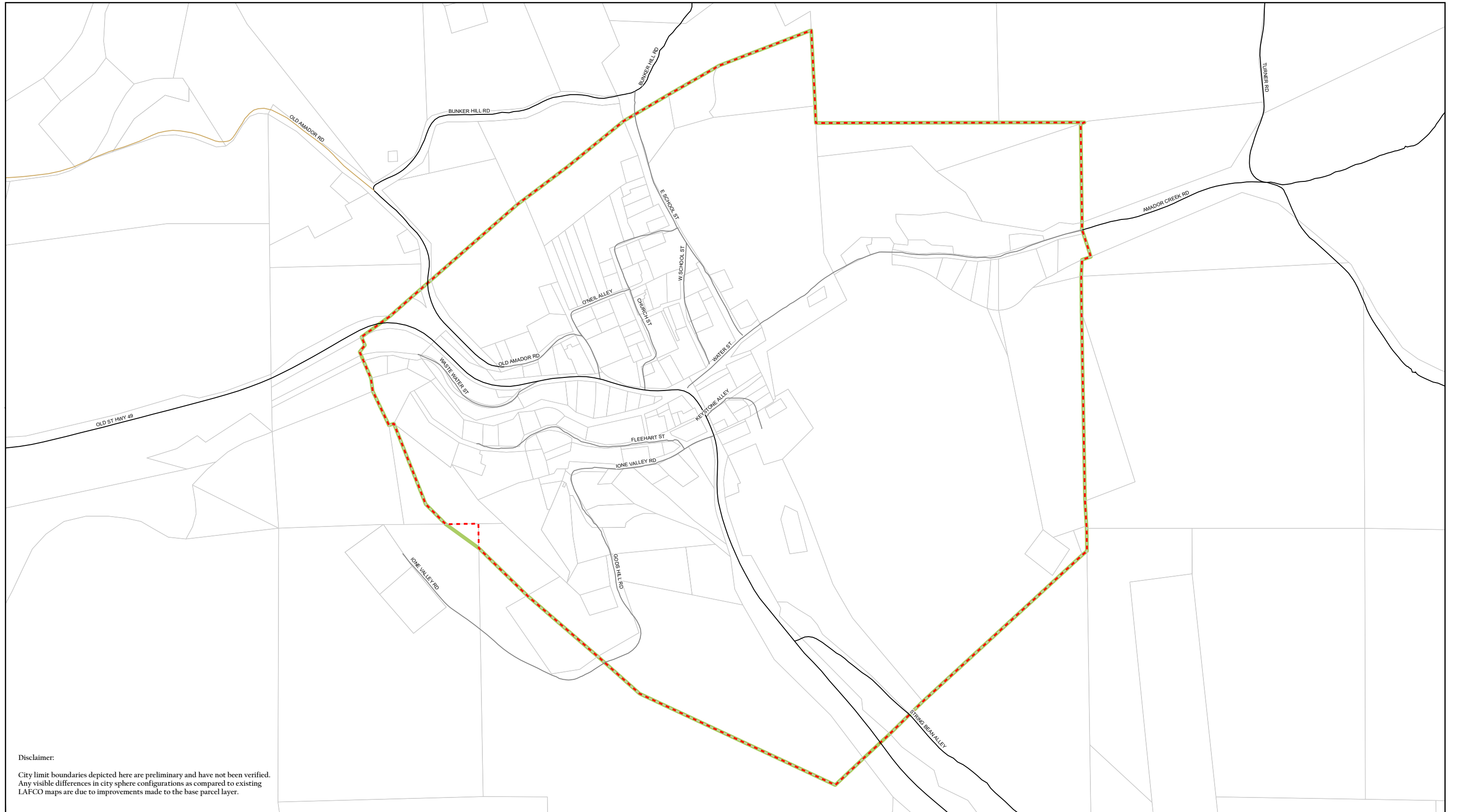
For purposes of this MSR project, LAFCO staff reviewed the LAFCO archives and the Tax Rate Area maps used by the State Board of Equalization. This was the first such boundary review and mapping effort by LAFCO. Maps contained in this appendix represent an approximation of the legal boundaries of each agency. Additional work to refine these preliminary maps is underway and will continue over the next year. Agency boundaries, as shown in this appendix, are derived from State Board of Equalization records. During the research for this report, LAFCO staff found approved boundary changes in the records that were never completed or recorded. In some instances the completed boundary change was not filed with the Board of Equalization. For the most part, landowners and others assumed these incomplete boundary changes were final.

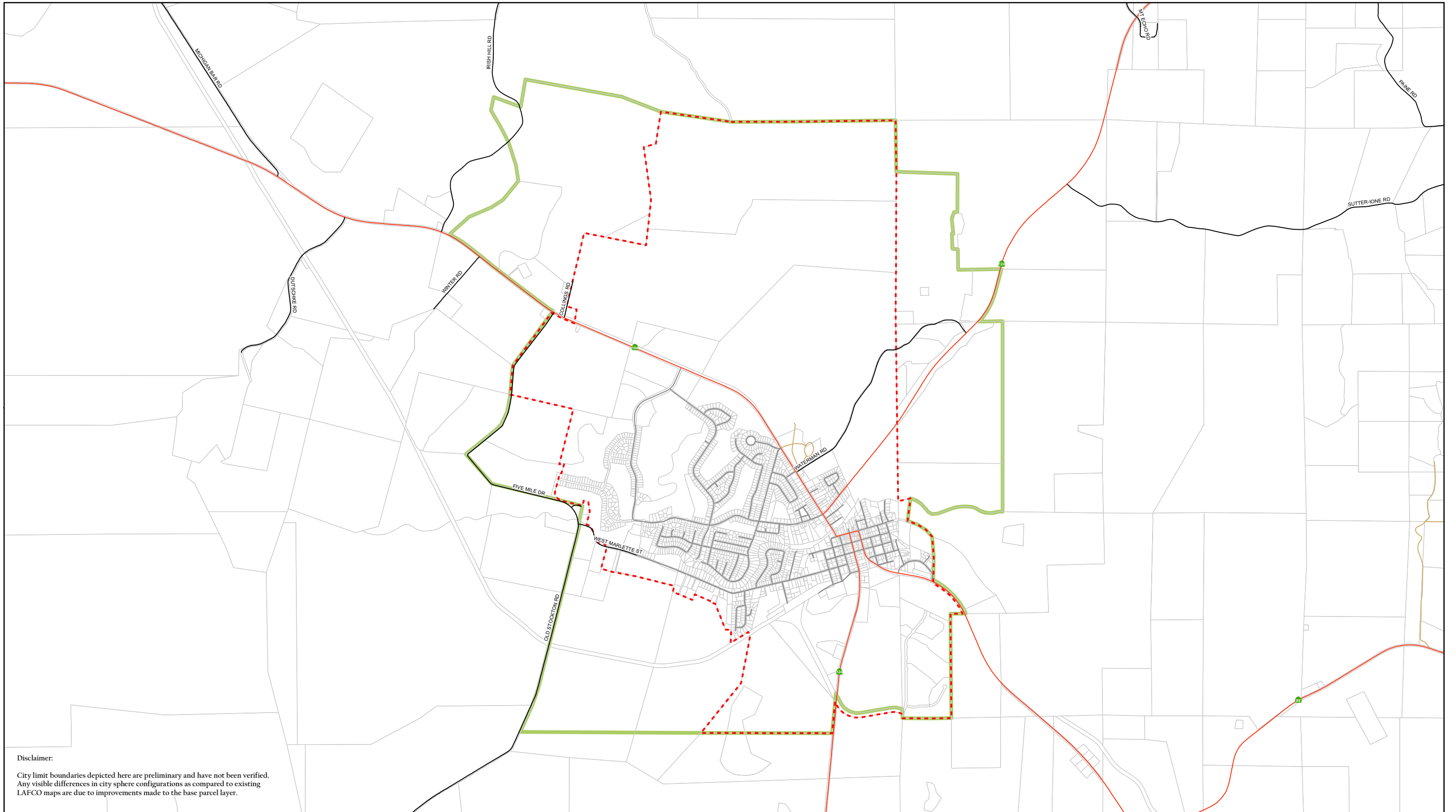
The cities' spheres of influence shown in this appendix reflect the sphere area affirmed by Amador LAFCO in 2007. These 2007 sphere areas represent the original sphere of influence for each city, plus those changes by LAFCO confirmed in the meeting records and LAFCO archives. These spheres of influence will be updated by LAFCO to reflect current conditions and service capabilities of the cities.

The records of the boundaries and spheres of influence for each district are also problematic. Materials and mapping pages found in the records by LAFCO staff are frequently unclear, lack dates, and may not be associated with any action by LAFCO. In some cases, there are no map records for an agency at all. District spheres of influence could not be accurately identified due to this lack of mapping accuracy. Table 1 lists the district that were reviewed in the MSR but not mapped, and explains what LAFCO knows about the boundaries and possible sources for further details.








Table 1: Unmapped Districts and Boundary Notes

Agency	Note
Amador Resource Conservation District	Boundary includes all of unincorporated Amador County and portions of Alpine and Calaveras Counties. Areas annexed to cities since 2000 have not been detached from ARCD. Amador LAFCO does not have boundary records; Alpine LAFCO, Calaveras LAFCO, or BOE may have accurate boundary records (Ch. No. 82).
Kirkwood Public Utility District	Boundary includes portions of Amador County and Alpine County. Amador LAFCO does not have boundary records; Alpine LAFCO or BOE may have accurate boundary records (Ch. No. 108).
Willow Springs Water District	District is inactive. Amador LAFCO does not have boundary records; District not in BOE system.
CSA 1	Amador LAFCO does not have boundary records; BOE may have accurate boundary records (Ch. Nos. 54, 66, 67, 121, 122, 95-001, and 96-002).
CSA 2	District is inactive. Amador LAFCO does not have boundary records; BOE may have accurate boundary records (Ch. Nos. 55 and 123).
CSA 3	Amador LAFCO does not have boundary records; BOE may have accurate boundary records (Ch. Nos. 67, 70 and 97-004).
CSA 4 (Martell CSA)	Amador LAFCO does not have boundary records; District not in BOE system.
CSA 5	Boundary is countywide except cities (formation resolution indicates that CSA boundaries automatically adjust with changes to city boundaries).
CSA 6	Boundary is countywide except cities (formation resolution does not state whether boundaries automatically adjust with changes to city boundaries). BOE shows no boundary changes since formation (Ch. No. 124C).
CSA 7	Boundary is countywide, including cities.
CSA 8	CSA boundary is boundary of Carbondale Industrial Park (BOE Ch. No. 98-001).

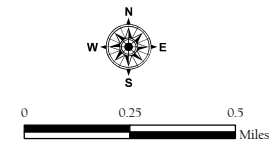




Disclaimer:
 City limit boundaries depicted here are preliminary and have not been verified.
 Any visible differences in city sphere configurations as compared to existing
 LAFCO maps are due to improvements made to the base parcel layer.

-  Parcel Boundary
-  City Road
-  County Road
-  Private Road
-  State Highway
-  City Limits
-  City Sphere of Influence

Map III-2 Preliminary Cities Map: Ione, California

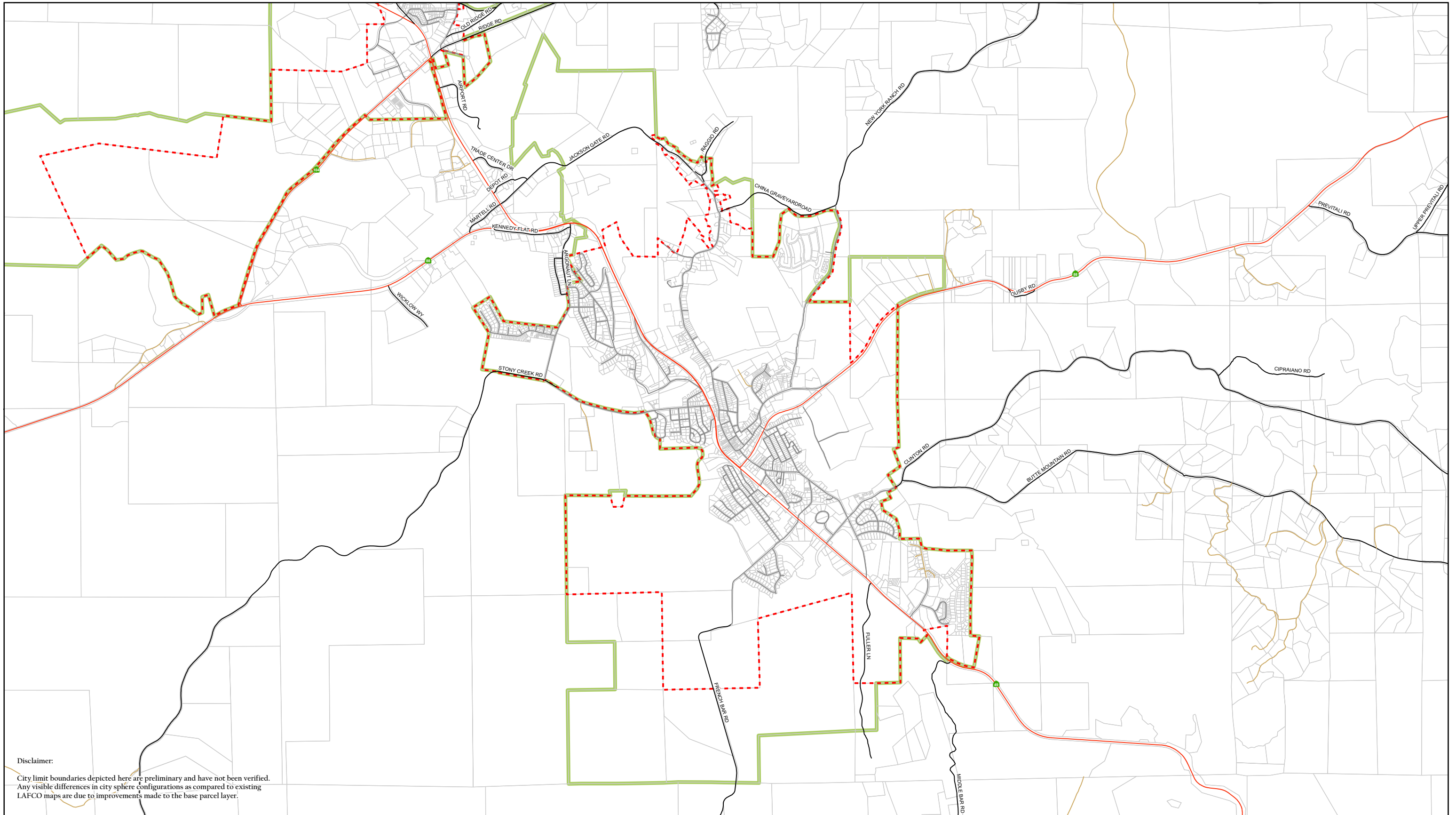


Map created by:
 Amador County Department of Information Technology, GIS Division
 810 Court Street, Jackson CA 95642 (209) 223-6591








Date:
 May 2, 2008

The County of Amador assumes no responsibility arising from use of this information. THE MAPS AND ASSOCIATED DATA ARE PROVIDED WITHOUT WARRANTY OF ANY KIND, expressed or implied, including but not limited to, the implied warranties of merchantability and fitness for a particular purpose. Do not make any business decisions based on this data before validating your decision with the appropriate County Office.

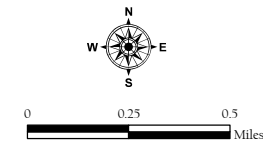




Disclaimer:
 City limit boundaries depicted here are preliminary and have not been verified.
 Any visible differences in city sphere configurations as compared to existing
 LAFCO maps are due to improvements made to the base parcel layer.

-  Parcel Boundary
-  City Road
-  City Limits
-  County Road
-  City Sphere of Influence
-  Private Road
-  State Highway

Map III-3 Preliminary Cities Map: Jackson, California

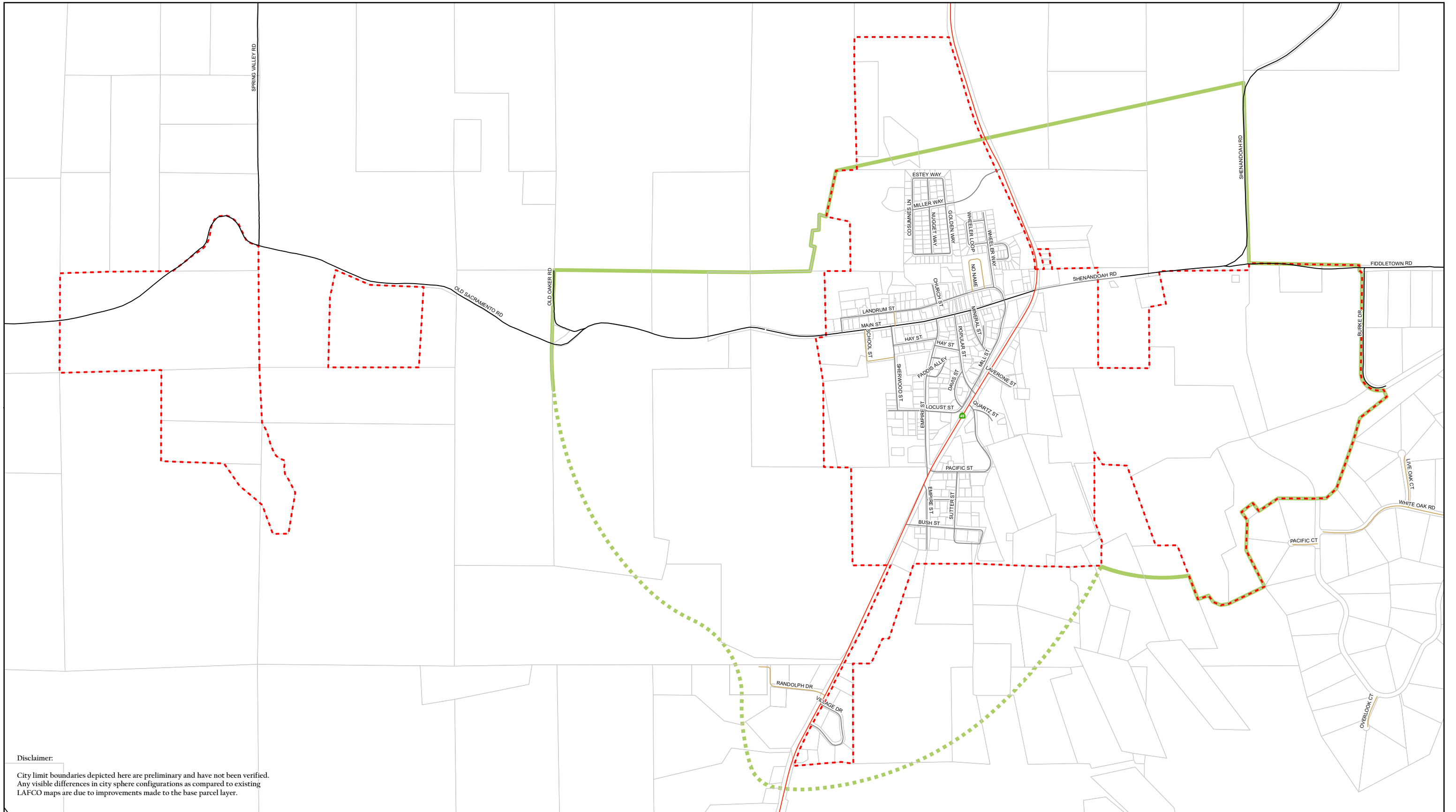


Map created by:
 Amador County Department of Information Technology, GIS Division
 810 Court Street, Jackson CA 95642 (209) 223-6591








Date:
 May 2, 2008

The County of Amador assumes no responsibility arising from use of this information. THE MAPS AND ASSOCIATED DATA ARE PROVIDED WITHOUT WARRANTY OF ANY KIND, expressed or implied, including but not limited to, the implied warranties of merchantability and fitness for a particular purpose. Do not make any business decisions based on this data before validating your decision with the appropriate County Office.

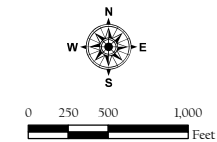




Disclaimer:
 City limit boundaries depicted here are preliminary and have not been verified.
 Any visible differences in city sphere configurations as compared to existing
 LAFCO maps are due to improvements made to the base parcel layer.

-  Parcel Boundary
-  City Road
-  City Limits
-  County Road
-  City Sphere of Influence
(Dashed Where Approximate)
-  Private Road
-  State Highway

Map III-4 Preliminary Cities Map: Plymouth, California

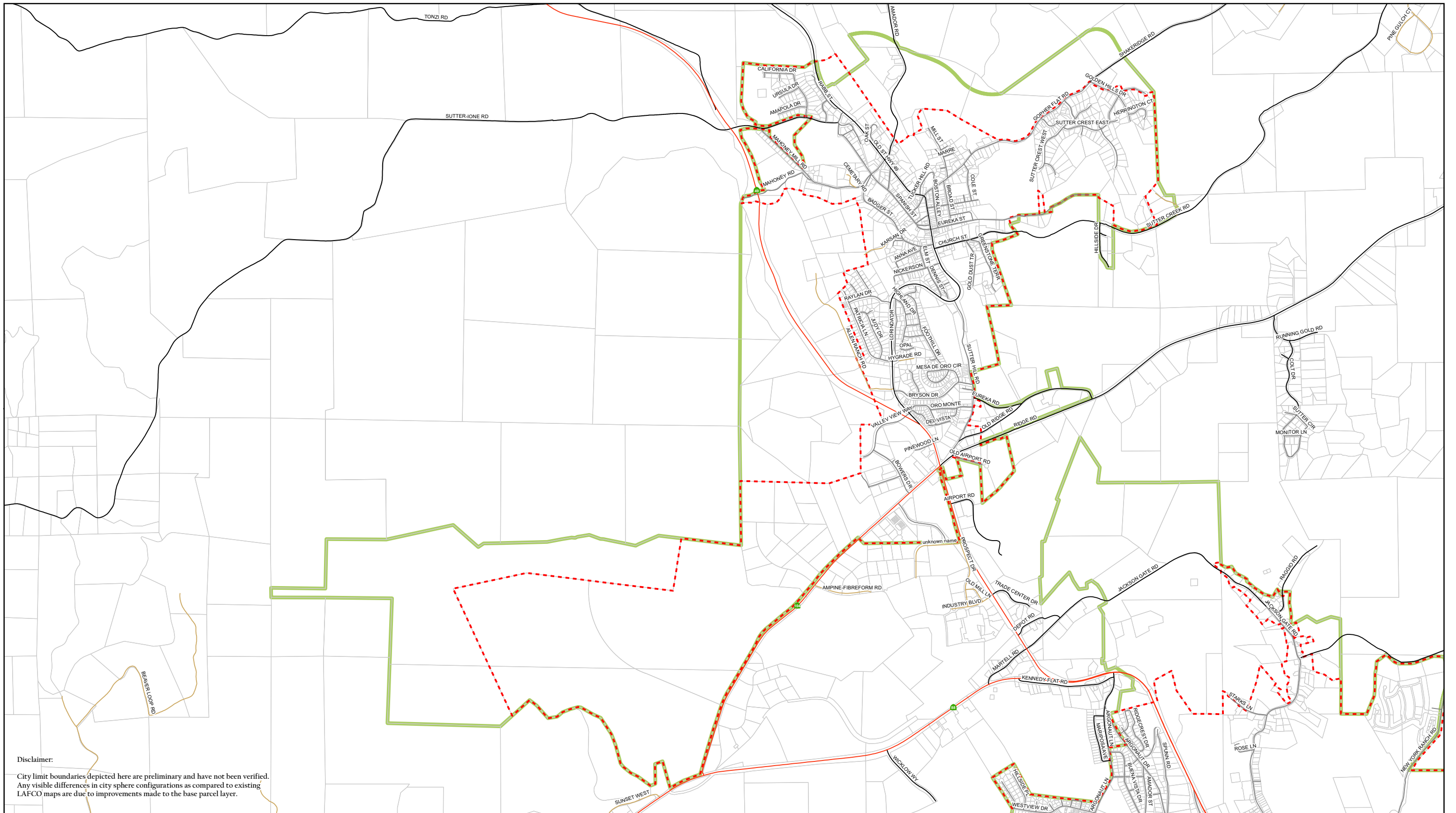


Map created by:
 Amador County Department of Information Technology, GIS Division
 810 Court Street, Jackson CA 95642 (209) 223-6591








Date:
 May 2, 2008

The County of Amador assumes no responsibility arising from use of this
 information. THE MAPS AND ASSOCIATED DATA ARE PROVIDED
 WITHOUT WARRANTY OF ANY KIND, expressed or implied, including
 but not limited to, the implied warranties of merchantability and fitness for
 a particular purpose. Do not make any business decisions based on this data
 before validating your decision with the appropriate County Office.

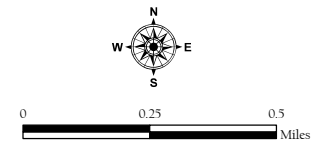




Disclaimer:
 City limit boundaries depicted here are preliminary and have not been verified. Any visible differences in city sphere configurations as compared to existing LAFCO maps are due to improvements made to the base parcel layer.

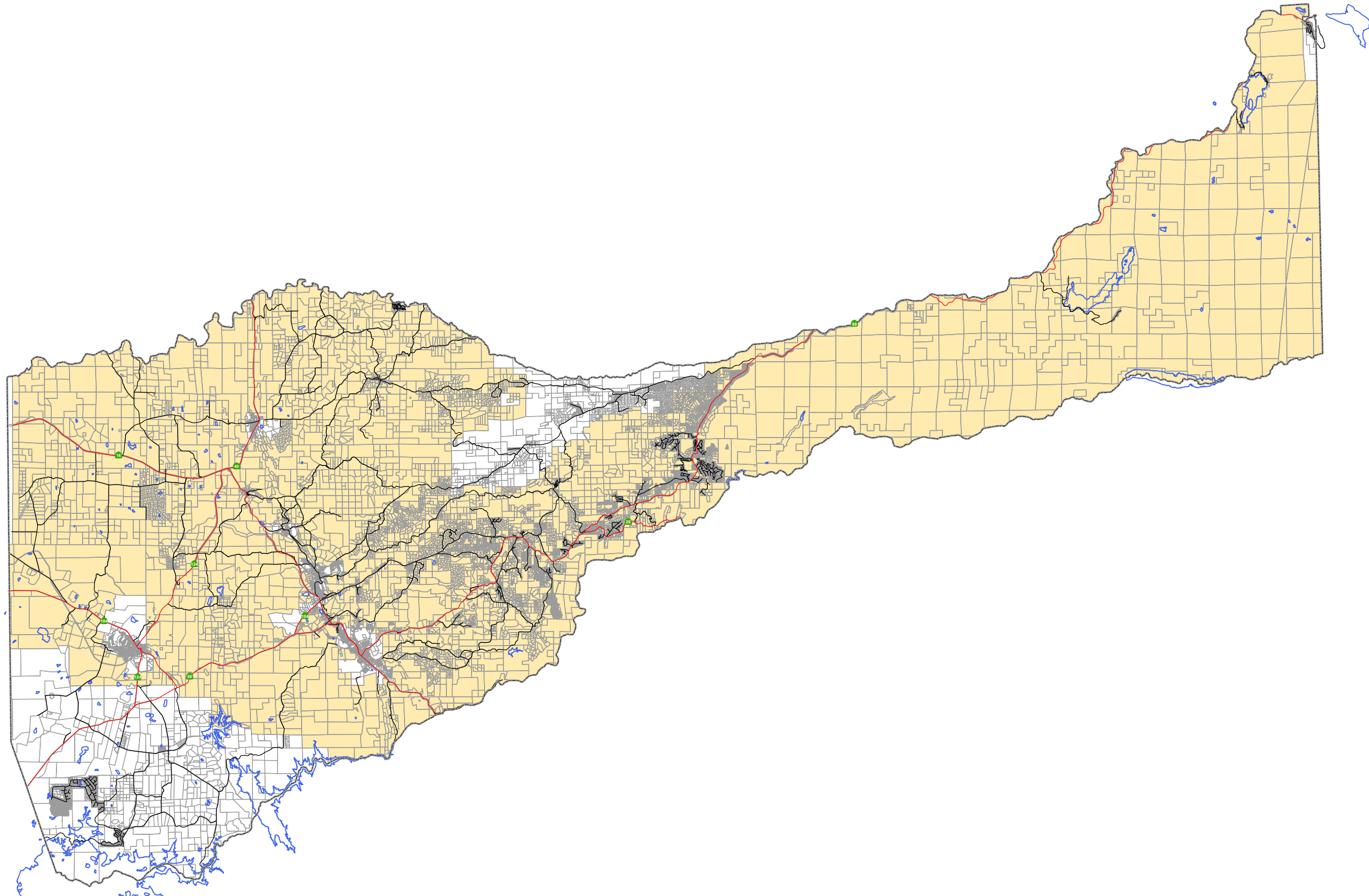
-  Parcel Boundary
-  City Road
-  City Limits
-  County Road
-  City Sphere of Influence
-  Private Road
-  State Highway






Map III-5 Preliminary Cities Map: Sutter Creek, California



Map created by:
 Amador County Department of Information Technology, GIS Division
 810 Court Street, Jackson CA 95642 (209) 223-6591
 Date:
 May 2, 2008
 The County of Amador assumes no responsibility arising from use of this information. THE MAPS AND ASSOCIATED DATA ARE PROVIDED WITHOUT WARRANTY OF ANY KIND, expressed or implied, including but not limited to, the implied warranties of merchantability and fitness for a particular purpose. Do not make any business decisions based on this data before validating your decision with the appropriate County Office.

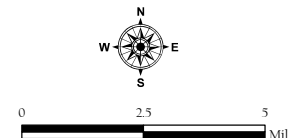




-  Parcel Boundary
-  Tax Rate Area
-  Water Bodies
-  State Highway
-  County Road

Map III-6

Tax Rate Areas for the Amador Fire Protection District

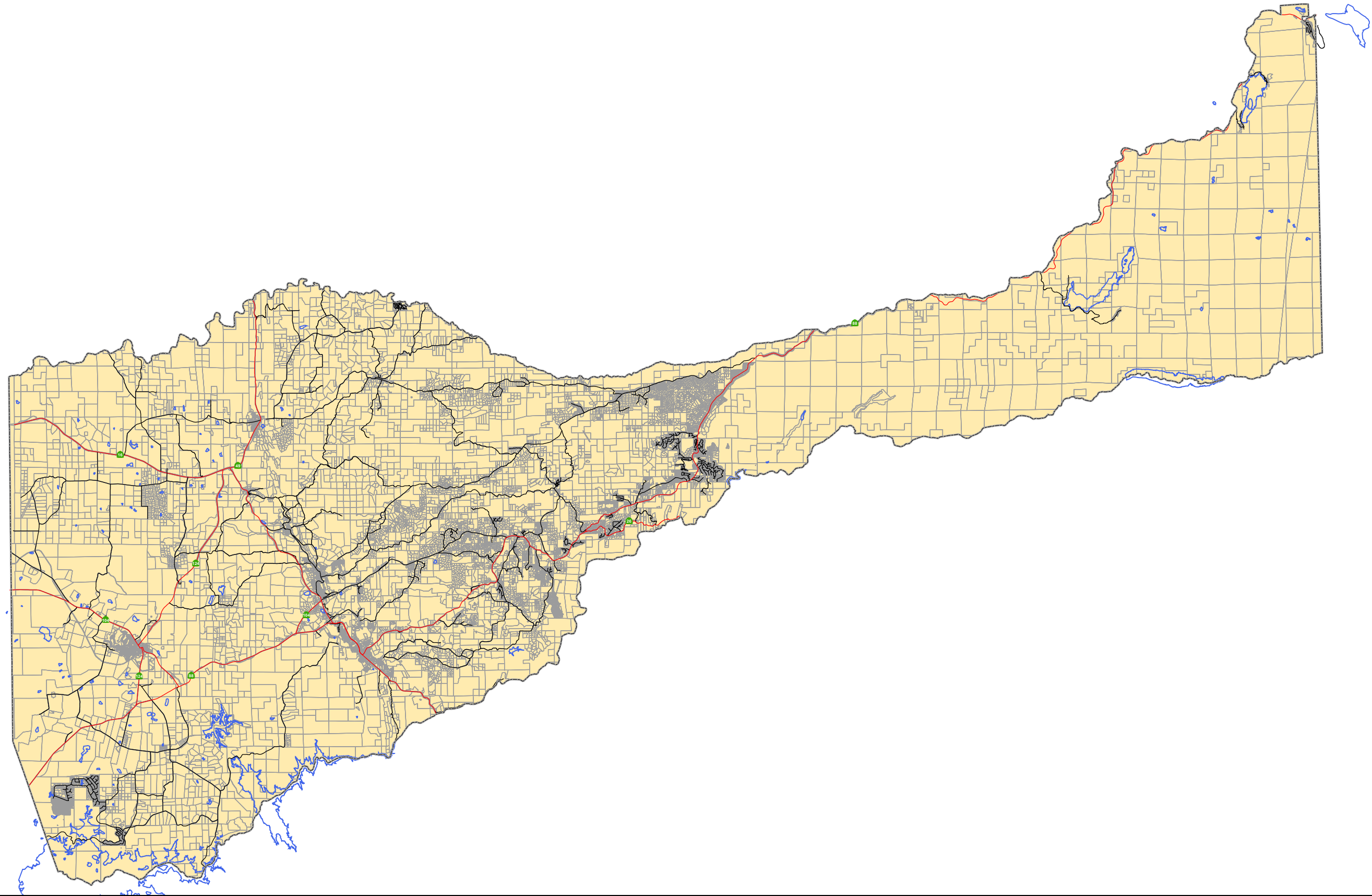







Map created by:
Amador County Department of Information Technology, GIS Division
800 Court Street, Jackson CA 95642 (209) 223-6591

Date:
February 29, 2008

The County of Amador assumes no responsibility arising from use of this information. THE MAPS AND ASSOCIATED DATA ARE PROVIDED WITHOUT WARRANTY OF ANY KIND, expressed or implied, including but not limited to, the implied warranties of merchantability and fitness for a particular purpose. Do not make any business decisions based on this data before validating your decision with the appropriate County Office.

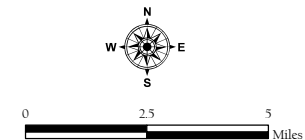




-  Parcel Boundary
-  Tax Rate Area
-  Water Bodies
-  State Highway
-  County Road

Map III-7

Tax Rate Areas for the
Amador Water Agency

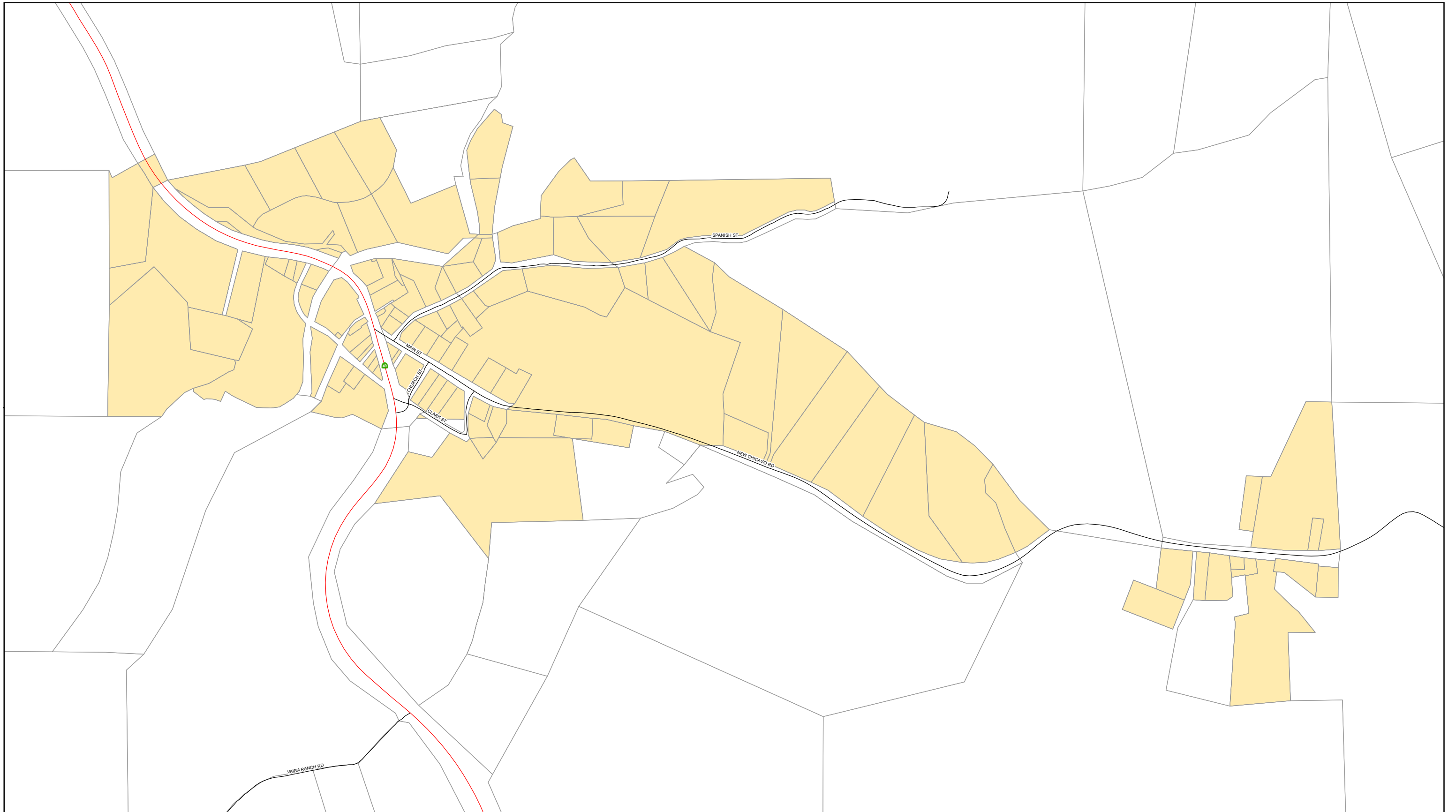






Map created by:
Amador County Department of Information Technology, GIS Division
800 Court Street, Jackson CA 95642 (209) 223-6591

Date:
March 3, 2008

The County of Amador assumes no responsibility arising from use of this information. THE MAPS AND ASSOCIATED DATA ARE PROVIDED WITHOUT WARRANTY OF ANY KIND, expressed or implied, including but not limited to, the implied warranties of merchantability and fitness for a particular purpose. Do not make any business decisions based on this data before validating your decision with the appropriate County Office.

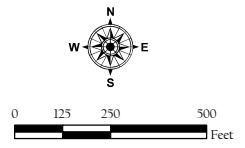




-  Parcel Boundary
-  Tax Rate Area
-  State Highway
-  County Road

Map III-8

Tax Rate Areas for the Drytown Community Water District

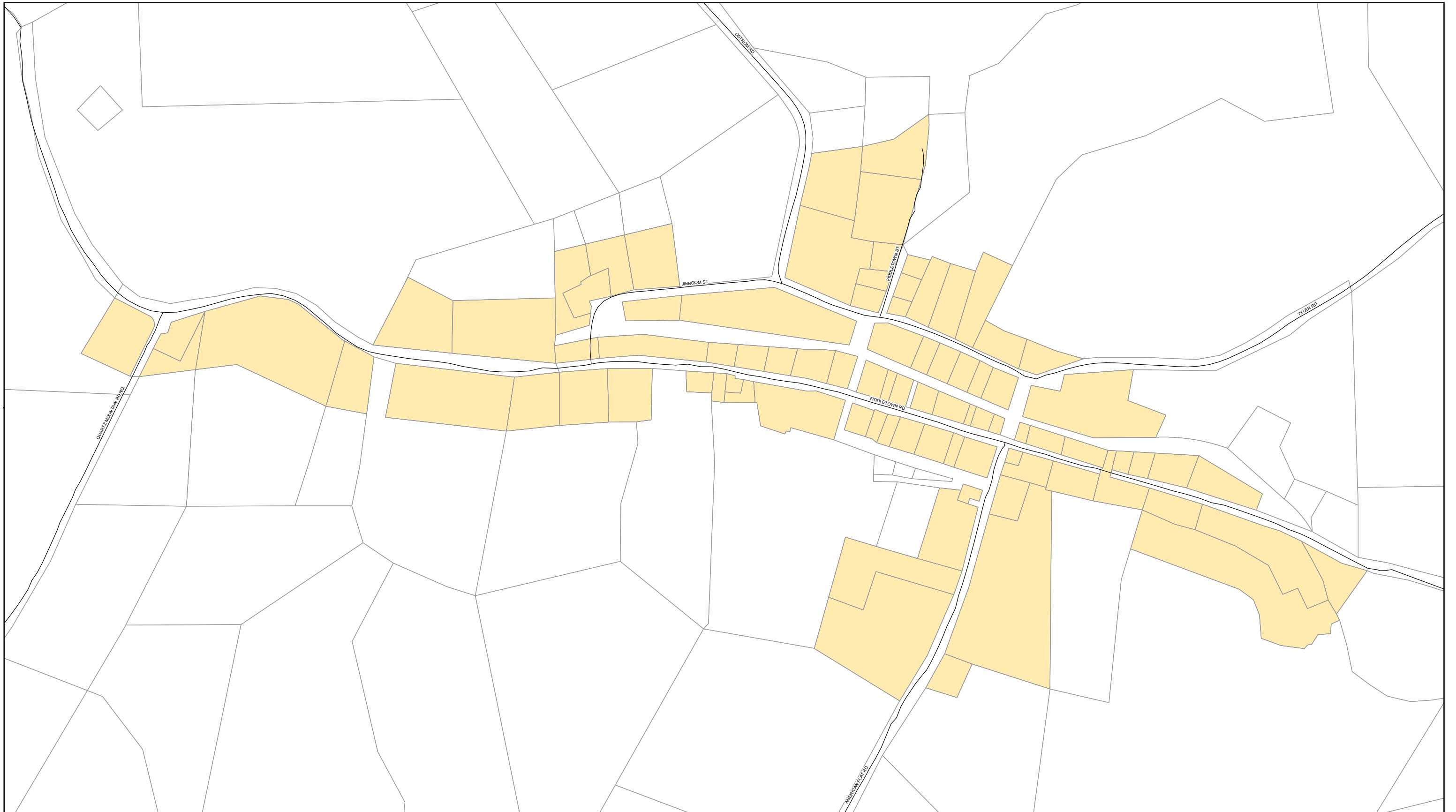




Map created by:
 Amador County Department of Information Technology, GIS Division
 810 Court Street, Jackson CA 95642 (209) 223-6591

Date:
 March 3, 2008

The County of Amador assumes no responsibility arising from use of this information. THE MAPS AND ASSOCIATED DATA ARE PROVIDED WITHOUT WARRANTY OF ANY KIND, expressed or implied, including but not limited to, the implied warranties of merchantability and fitness for a particular purpose. Do not make any business decisions based on this data before validating your decision with the appropriate County Office.

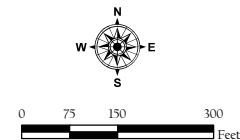




-  Parcel Boundary
-  County Road
-  Tax Rate Area

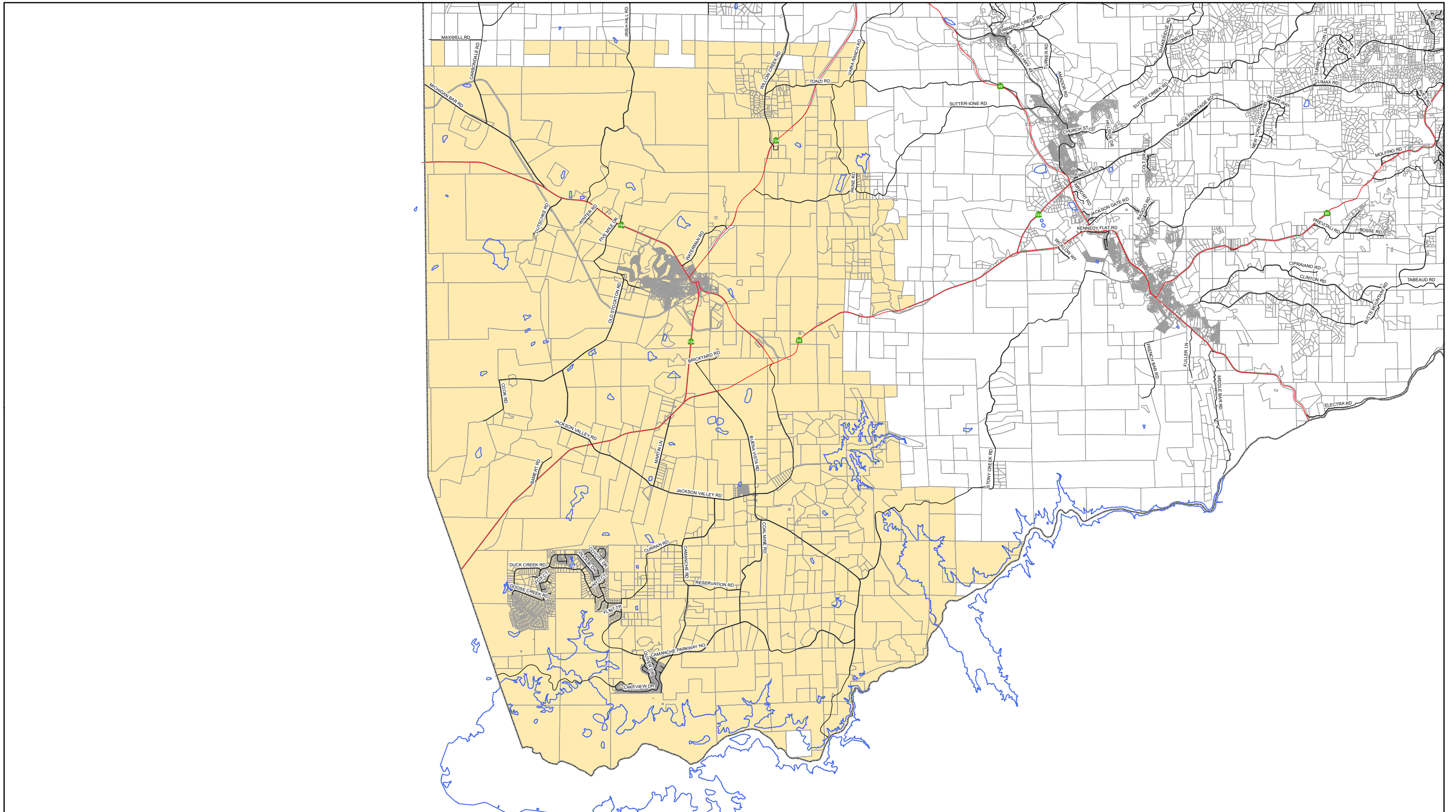
Map III-9






Tax Rate Areas for the Fiddletown Community Services District



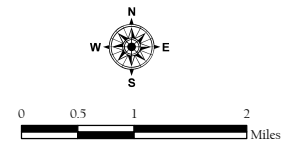
Map created by:
 Amador County Department of Information Technology, GIS Division
 810 Court Street, Jackson CA 95642 (209) 223-6591
 Date:
 March 3, 2008
 The County of Amador assumes no responsibility arising from use of this information. THE MAPS AND ASSOCIATED DATA ARE PROVIDED WITHOUT WARRANTY OF ANY KIND, expressed or implied, including but not limited to, the implied warranties of merchantability and fitness for a particular purpose. Do not make any business decisions based on this data before validating your decision with the appropriate County Office.





-  Parcel Boundary
-  Tax Rate Area
-  Water Bodies
-  State Highway
-  County Road

Map III-10 Tax Rate Areas for the Ione Memorial District

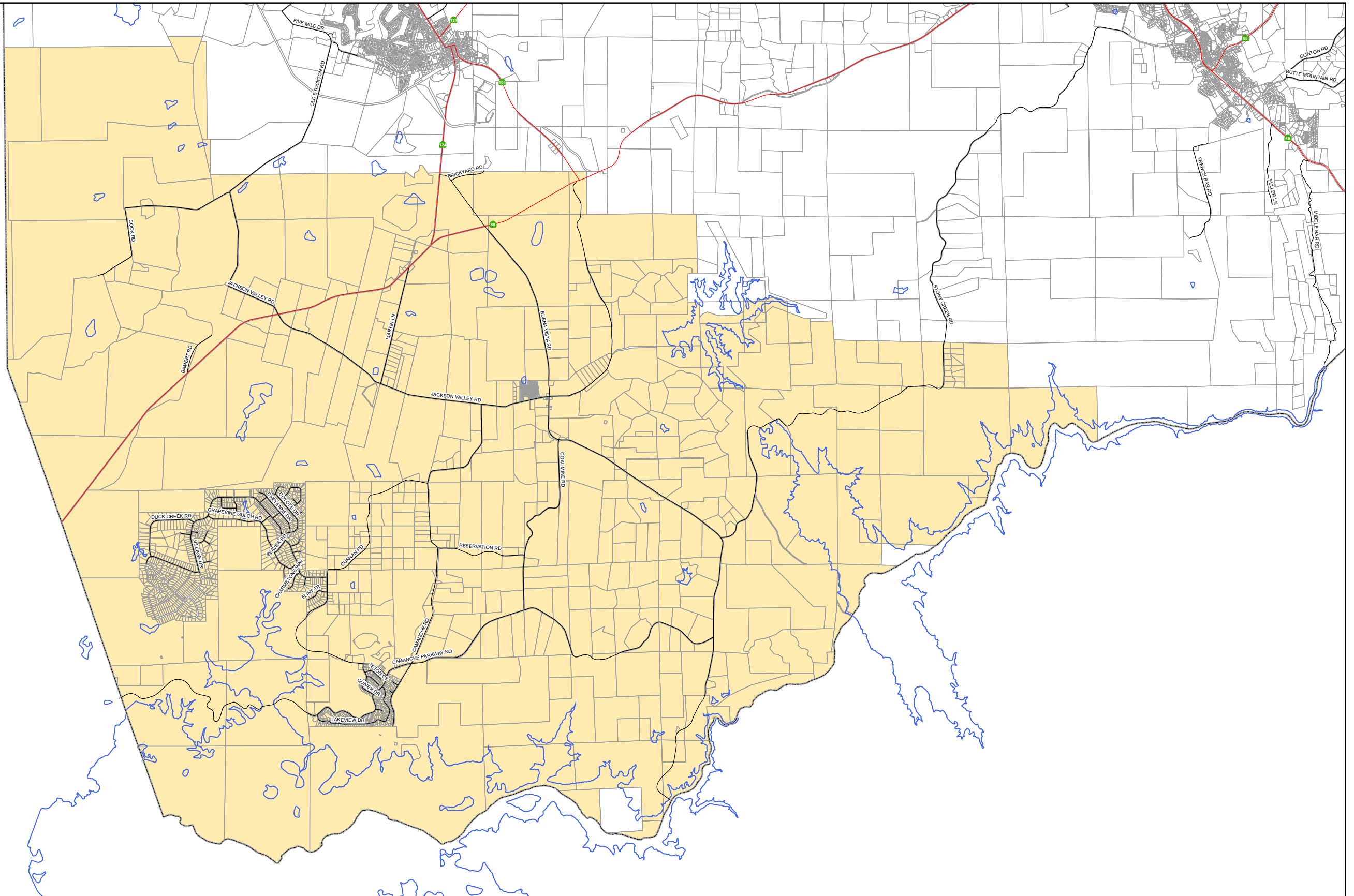







Map created by:
 Amador County Department of Information Technology, GIS Division
 800 Court Street, Jackson CA 95642 (209) 223-6591

Date:
 February 29, 2008

The County of Amador assumes no responsibility arising from use of this information. THE MAPS AND ASSOCIATED DATA ARE PROVIDED WITHOUT WARRANTY OF ANY KIND, expressed or implied, including but not limited to, the implied warranties of merchantability and fitness for a particular purpose. Do not make any business decisions based on this data before validating your decision with the appropriate County Office.

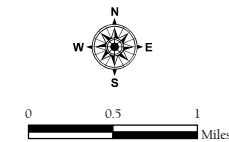




-  Parcel Boundary
-  Tax Rate Area
-  Water Bodies
-  State Highway
-  County Road

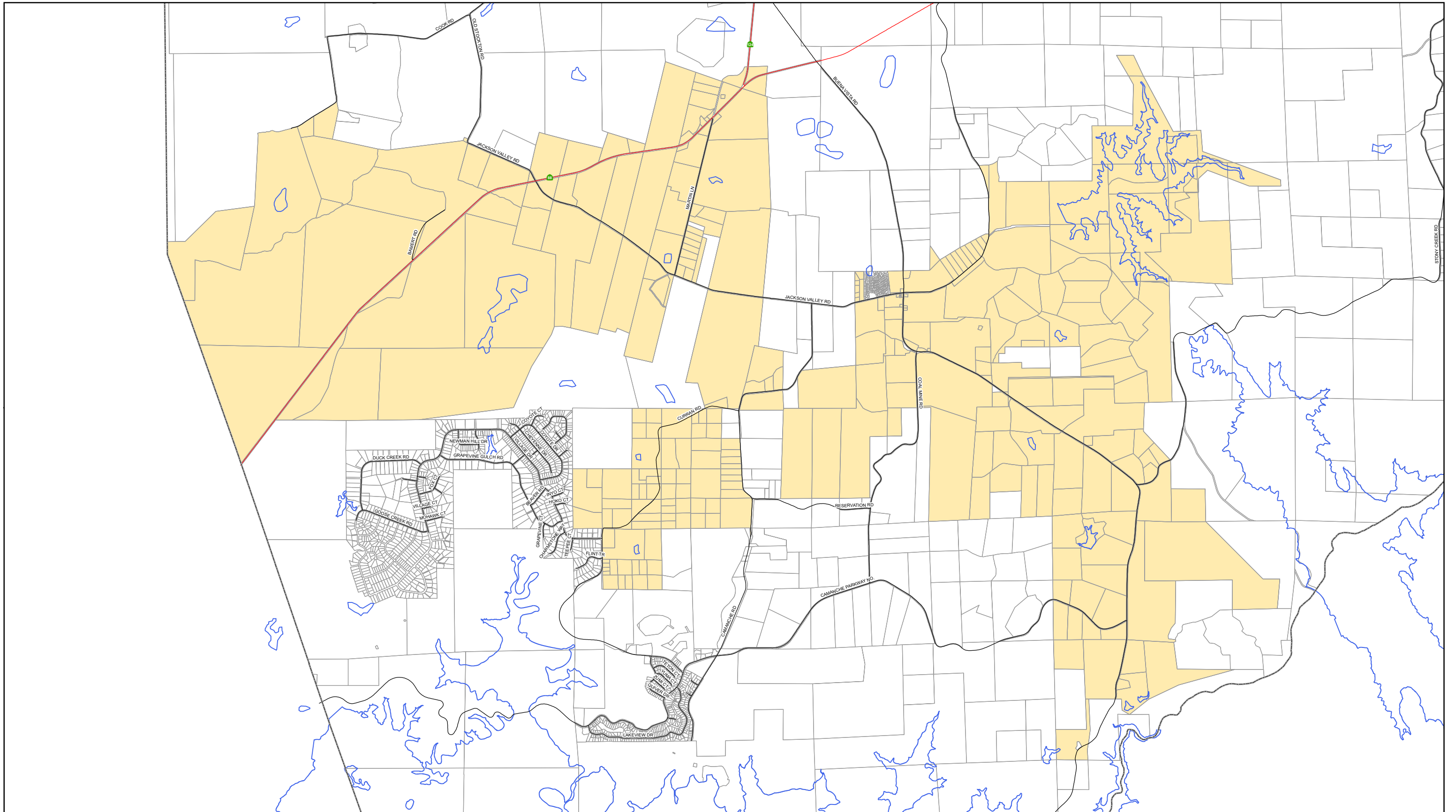
Map III-11






Tax Rate Areas for the Jackson Valley Fire Protection District



Map created by:
 Amador County Department of Information Technology, GIS Division
 810 Court Street, Jackson CA 95642 (209) 223-6591
 Date:
 March 3, 2008
 The County of Amador assumes no responsibility arising from use of this information. THE MAPS AND ASSOCIATED DATA ARE PROVIDED WITHOUT WARRANTY OF ANY KIND, expressed or implied, including but not limited to, the implied warranties of merchantability and fitness for a particular purpose. Do not make any business decisions based on this data before validating your decision with the appropriate County Office.

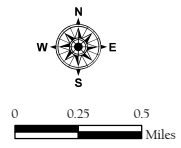




-  Parcel Boundary
-  Tax Rate Area
-  Water Bodies
-  State Highway
-  County Road

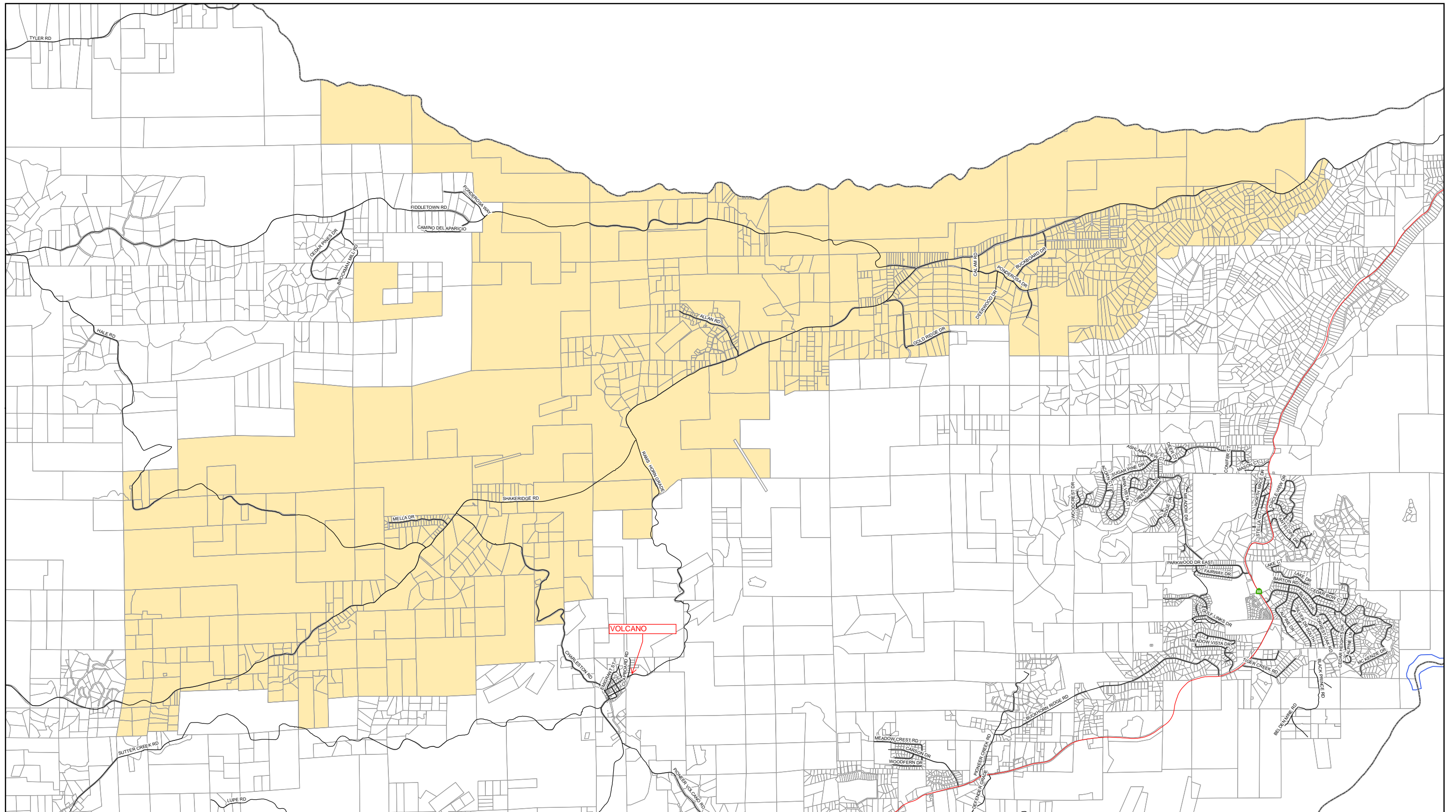
Map III-12






Tax Rate Areas for the Jackson Valley Irrigation District



Map created by:
 Amador County Department of Information Technology, GIS Division
 810 Court Street, Jackson CA 95642 (209) 223-6591
 Date:
 March 3, 2008
 The County of Amador assumes no responsibility arising from use of this information. THE MAPS AND ASSOCIATED DATA ARE PROVIDED WITHOUT WARRANTY OF ANY KIND, expressed or implied, including but not limited to, the implied warranties of merchantability and fitness for a particular purpose. Do not make any business decisions based on this data before validating your decision with the appropriate County Office.

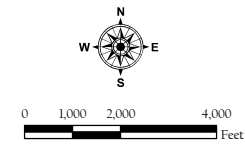




-  Parcel Boundary
-  Tax Rate Area
-  Water Bodies
-  State Highway
-  County Road

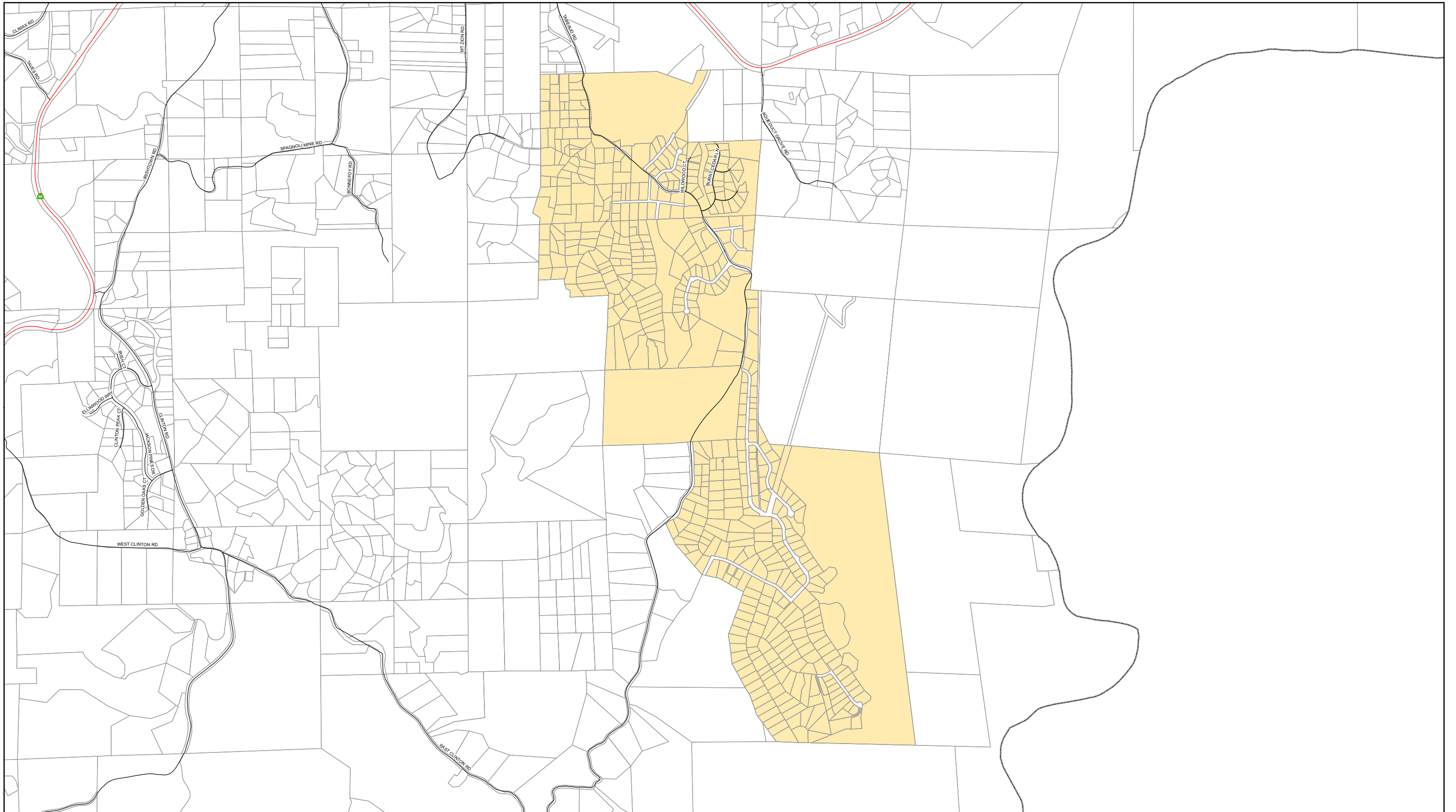
Map III-13

Tax Rate Areas for the Lockwood Fire Protection District



Map created by:
Amador County Department of Information Technology, GIS Division
800 Court Street, Jackson CA 95642 (209) 223-6591
Date:
March 3, 2008
The County of Amador assumes no responsibility arising from use of this information. THE MAPS AND ASSOCIATED DATA ARE PROVIDED WITHOUT WARRANTY OF ANY KIND, expressed or implied, including but not limited to, the implied warranties of merchantability and fitness for a particular purpose. Do not make any business decisions based on this data before validating your decision with the appropriate County Office.

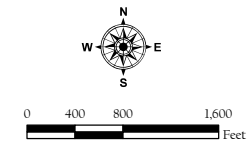




-  Parcel Boundary
-  State Highway
-  Tax Rate Area
-  County Road

Map III-14

Tax Rate Areas for the Pine Acres Community Services District

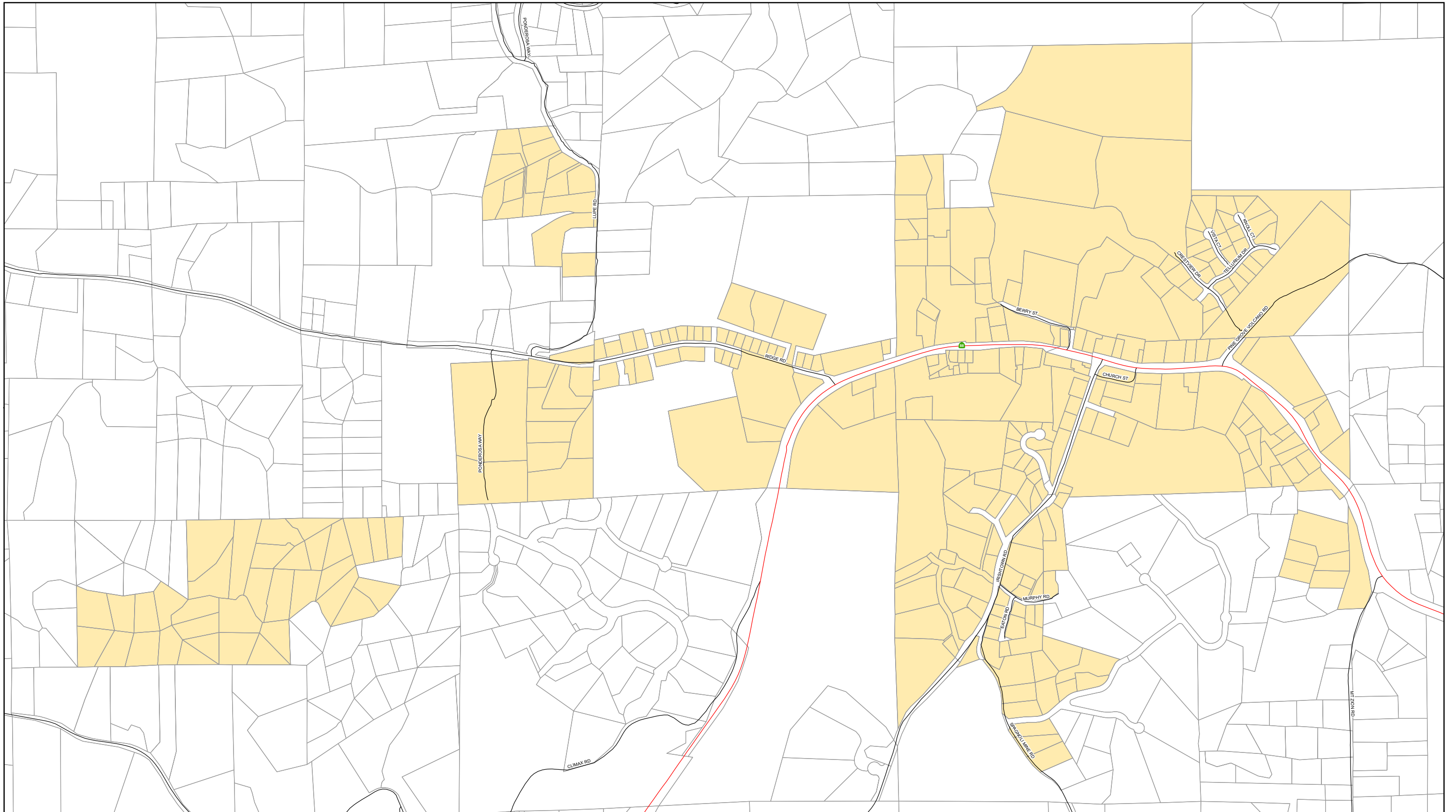


Map created by:
Amador County Department of Information Technology, GIS Division
810 Court Street, Jackson CA 95642 (209) 223-6591

Date:
March 3, 2008

The County of Amador assumes no responsibility arising from use of this information. THE MAPS AND ASSOCIATED DATA ARE PROVIDED WITHOUT WARRANTY OF ANY KIND, expressed or implied, including but not limited to, the implied warranties of merchantability and fitness for a particular purpose. Do not make any business decisions based on this data before validating your decision with the appropriate County Office.

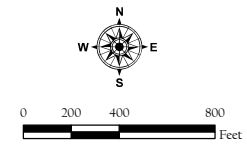




-  Parcel Boundary
-  Tax Rate Area
-  State Highway
-  County Road

Map III-15

Tax Rate Areas for the Pine Grove Community Services District

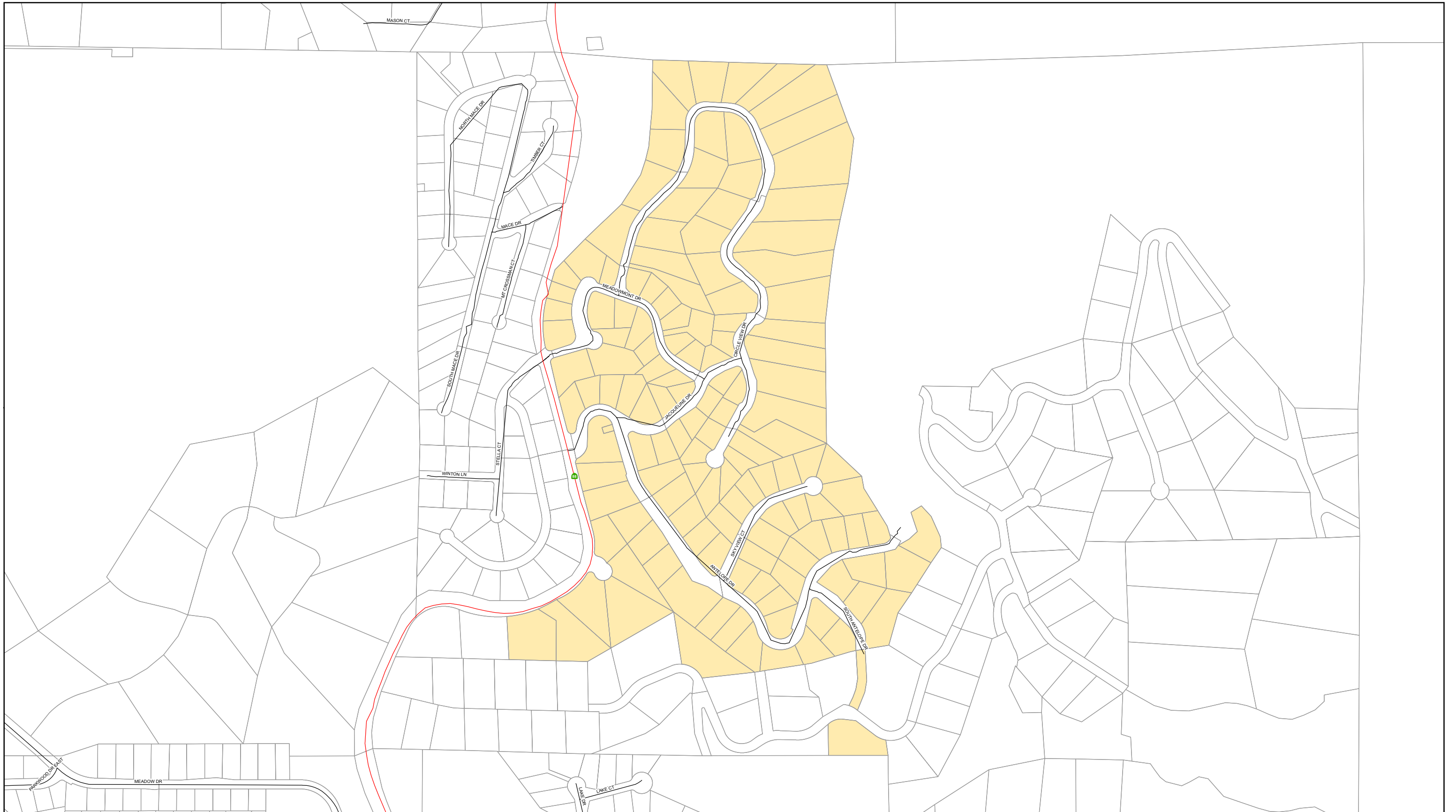






Map created by:
Amador County Department of Information Technology, GIS Division
800 Court Street, Jackson CA 95642 (209) 223-6591

Date:
March 3, 2008

The County of Amador assumes no responsibility arising from use of this information. THE MAPS AND ASSOCIATED DATA ARE PROVIDED WITHOUT WARRANTY OF ANY KIND, expressed or implied, including but not limited to, the implied warranties of merchantability and fitness for a particular purpose. Do not make any business decisions based on this data before validating your decision with the appropriate County Office.

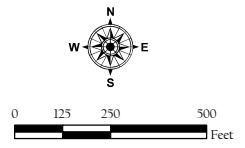




-  Parcel Boundary
-  Tax Rate Area
-  State Highway
-  County Road

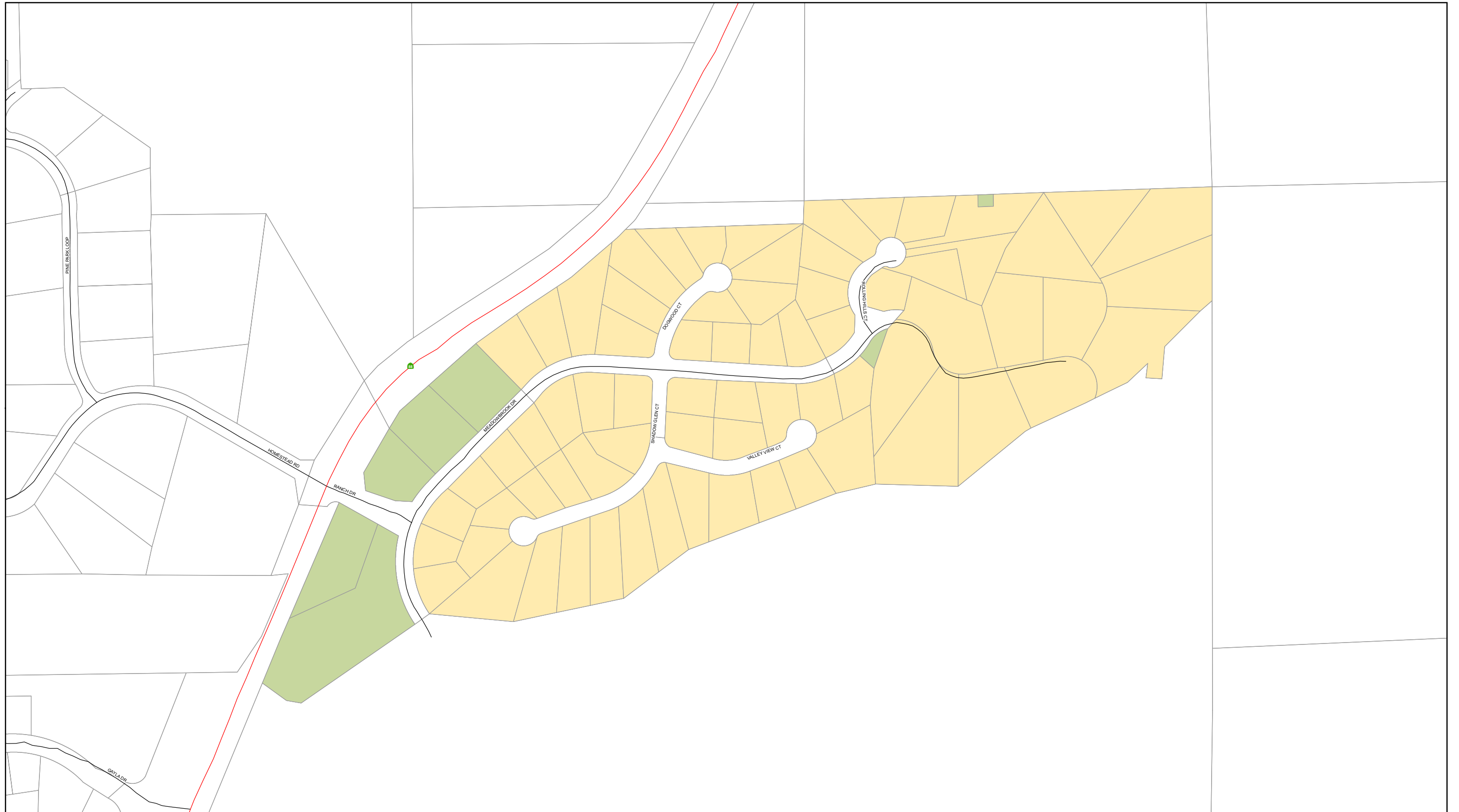
Map III-16







Tax Rate Areas for the Rabb Park Community Services District



Map created by:
 Amador County Department of Information Technology, GIS Division
 810 Court Street, Jackson CA 95642 (209) 223-6591
 Date:
 March 3, 2008
 The County of Amador assumes no responsibility arising from use of this information. THE MAPS AND ASSOCIATED DATA ARE PROVIDED WITHOUT WARRANTY OF ANY KIND, expressed or implied, including but not limited to, the implied warranties of merchantability and fitness for a particular purpose. Do not make any business decisions based on this data before validating your decision with the appropriate County Office.

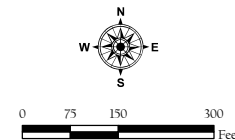




-  Parcel Boundary
-  Water Bodies
-  Tax Rate Area
-  State Highway
-  Unassessed Parcel
-  County Road

Map III-17

Tax Rate Areas for the
Ranch House Estates
Community Services District

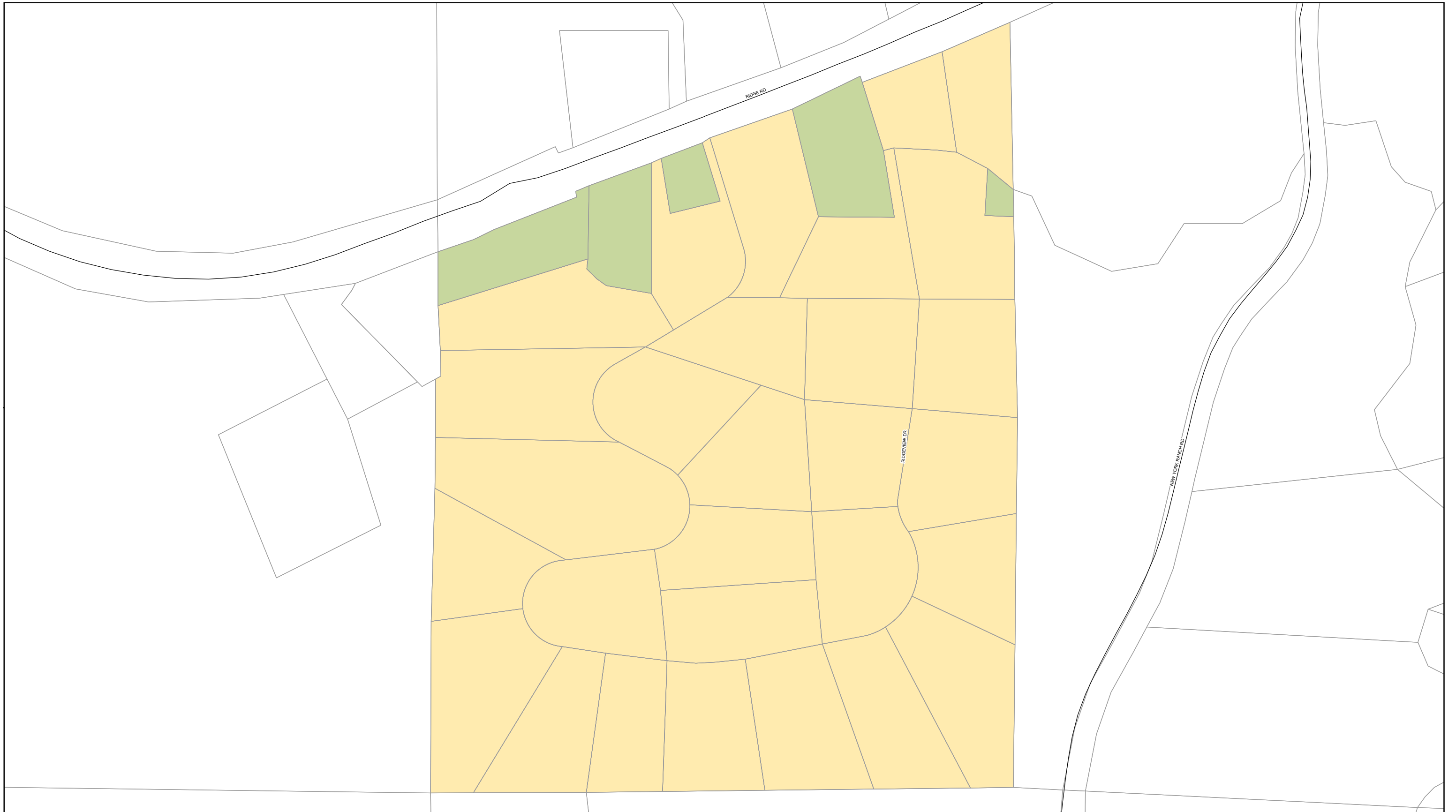





Map created by:
Amador County Department of Information Technology, GIS Division
830 Court Street, Jackson CA 95642 (209) 223-6591

Date:
February 29, 2008

The County of Amador assumes no responsibility arising from use of this information. THE MAPS AND ASSOCIATED DATA ARE PROVIDED WITHOUT WARRANTY OF ANY KIND, expressed or implied, including but not limited to, the implied warranties of merchantability and fitness for a particular purpose. Do not make any business decisions based on this data before validating your decision with the appropriate County Office.

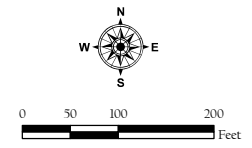




-  Parcel Boundary
-  Water Bodies
-  Tax Rate Area
-  State Highway
-  Unassessed Parcel
-  County Road

Map III-18

Tax Rate Areas for the
Ridgewood Acres
Community Services District

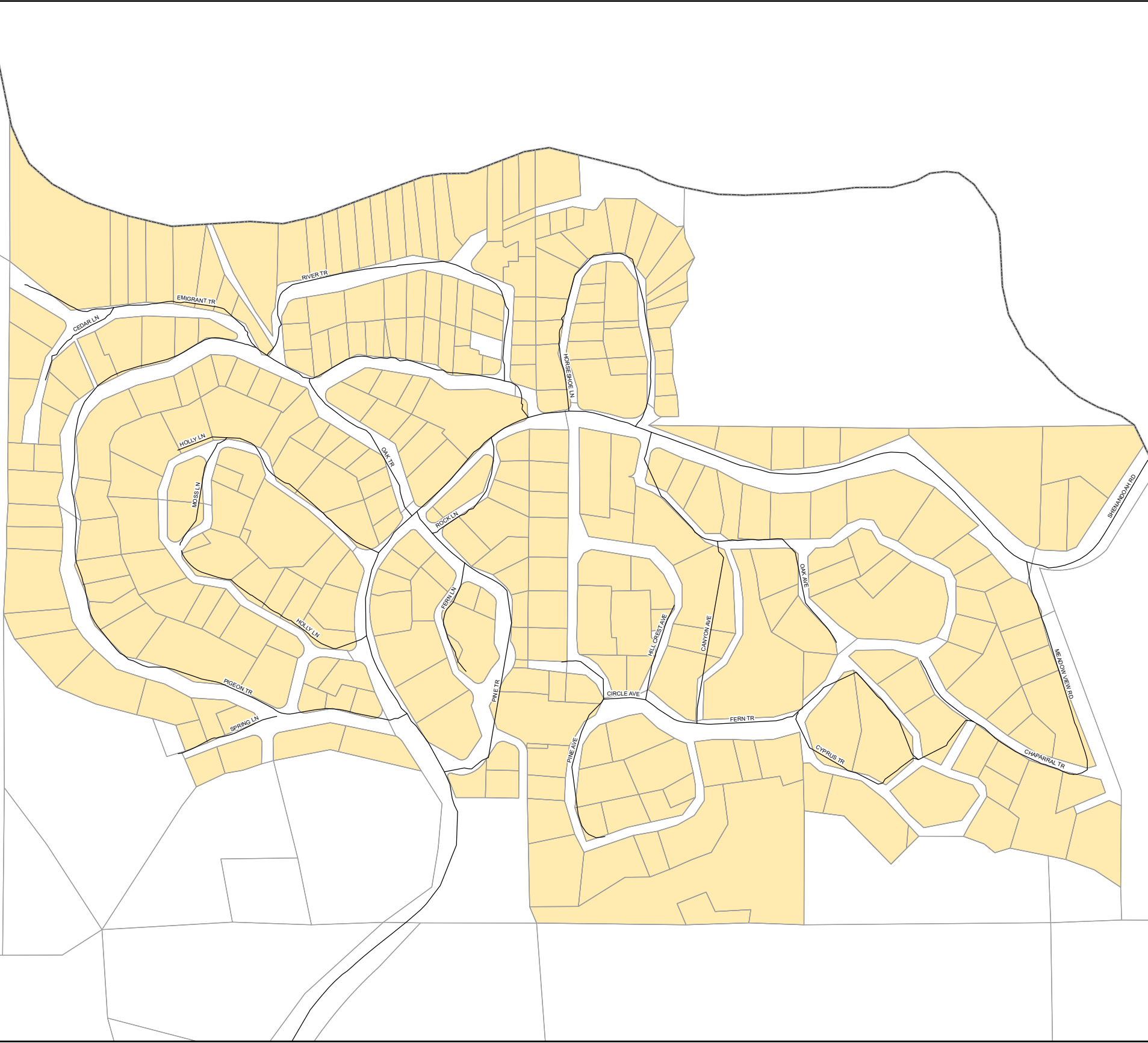





Map created by:
Amador County Department of Information Technology, GIS Division
800 Court Street, Jackson CA 95642 (209) 223-6591

Date:
February 29, 2008

The County of Amador assumes no responsibility arising from use of this information. THE MAPS AND ASSOCIATED DATA ARE PROVIDED WITHOUT WARRANTY OF ANY KIND, expressed or implied, including but not limited to, the implied warranties of merchantability and fitness for a particular purpose. Do not make any business decisions based on this data before validating your decision with the appropriate County Office.

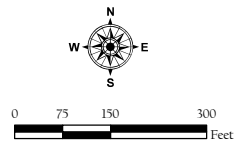




-  Parcel Boundary
-  County Road
-  Tax Rate Area

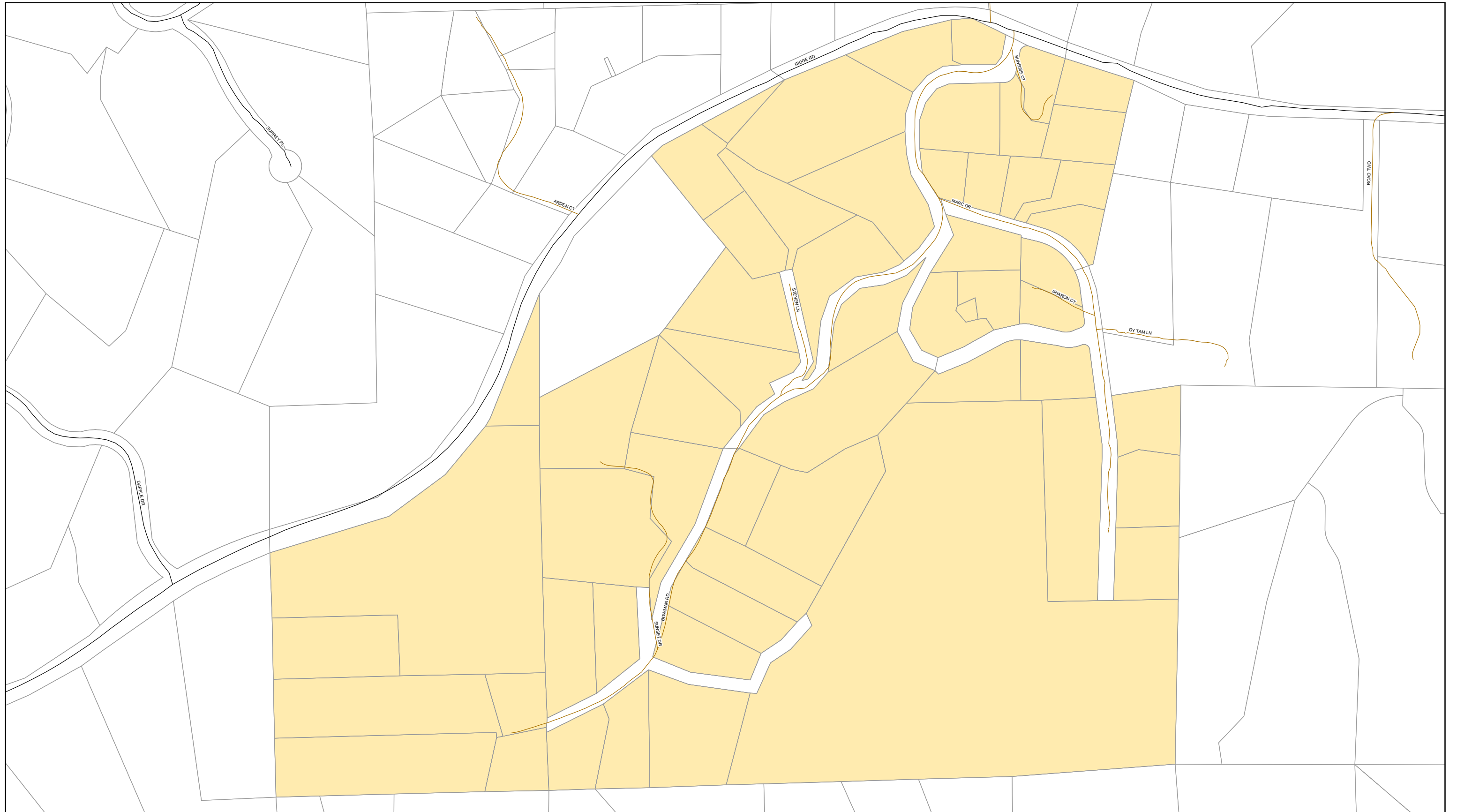
Map III-19







Tax Rate Areas for the River Pines Public Utility District



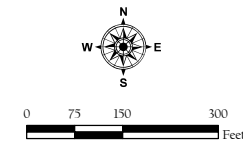
Map created by:
 Amador County Department of Information Technology, GIS Division
 810 Court Street, Jackson CA 95642 (209) 223-6591
 Date:
 March 3, 2008
 The County of Amador assumes no responsibility arising from use of this information. THE MAPS AND ASSOCIATED DATA ARE PROVIDED WITHOUT WARRANTY OF ANY KIND, expressed or implied, including but not limited to, the implied warranties of merchantability and fitness for a particular purpose. Do not make any business decisions based on this data before validating your decision with the appropriate County Office.





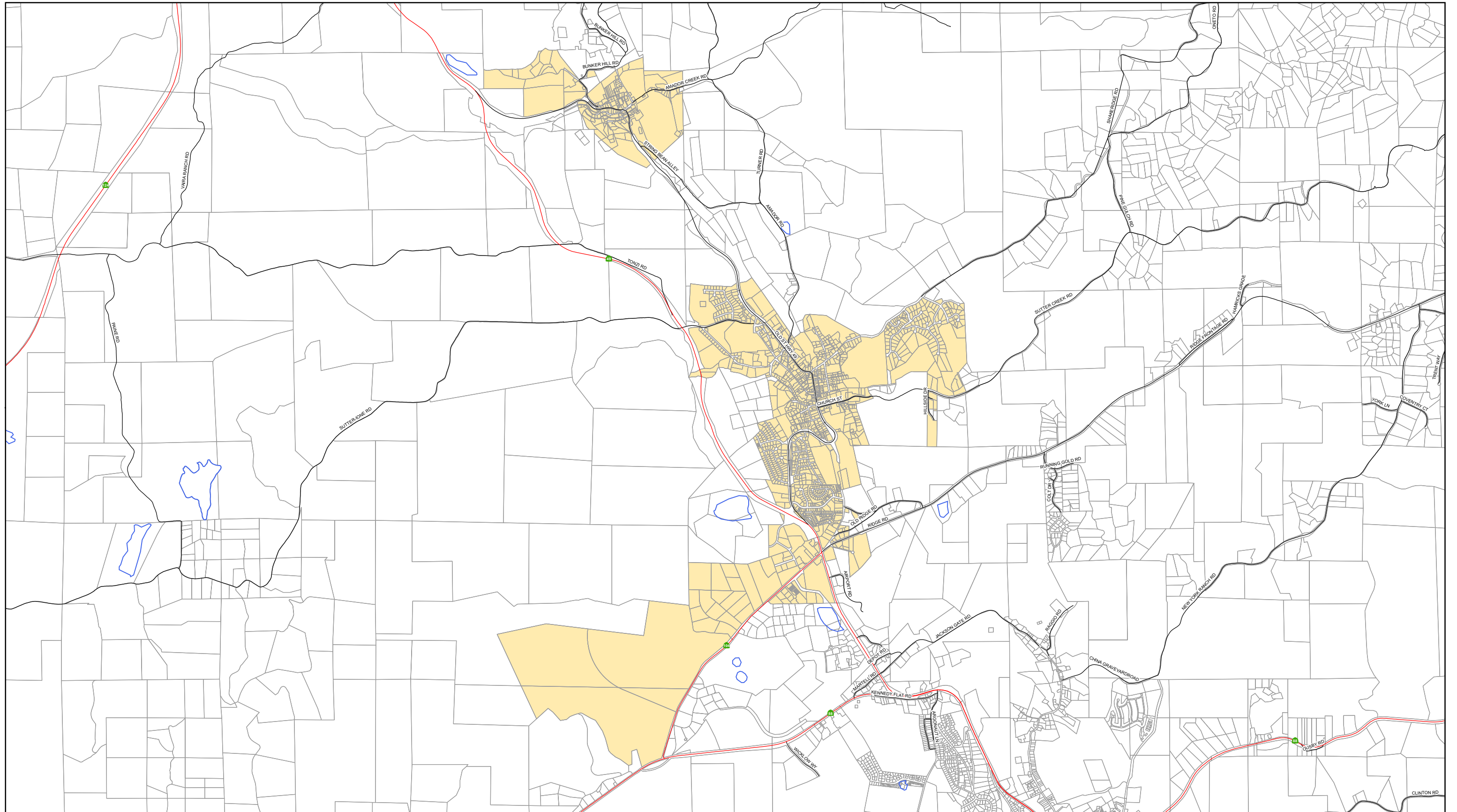
-  Parcel Boundary
-  Tax Rate Area
-  Water Bodies
-  State Highway
-  County Road
-  Private Road






Tax Rate Areas for the
Map III-20 **Sunset Heights Community Services District**



Map created by:
 Amador County Department of Information Technology, GIS Division
 810 Court Street, Jackson CA 95642 (209) 223-6591
 Date:
 March 3, 2008
 The County of Amador assumes no responsibility arising from use of this information. THE MAPS AND ASSOCIATED DATA ARE PROVIDED WITHOUT WARRANTY OF ANY KIND, expressed or implied, including but not limited to, the implied warranties of merchantability and fitness for a particular purpose. Do not make any business decisions based on this data before validating your decision with the appropriate County Office.

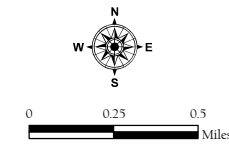




-  Parcel Boundary
-  Tax Rate Area
-  Water Bodies
-  State Highway
-  County Road

Map III-21

Tax Rate Areas for the Sutter Creek Fire Protection District

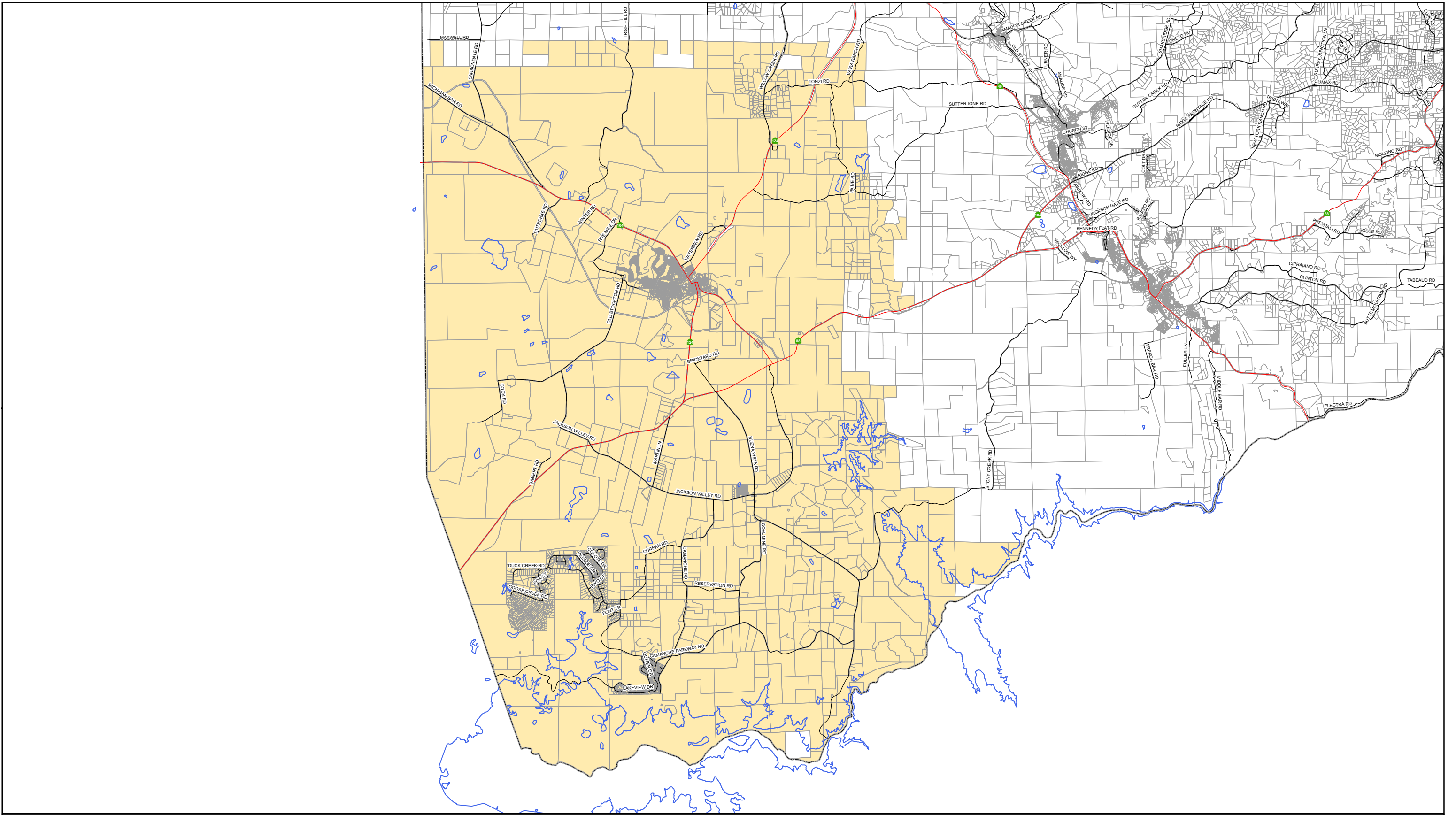






Map created by:
Amador County Department of Information Technology, GIS Division
800 Court Street, Jackson CA 95642 (209) 223-6591

Date:
March 3, 2008

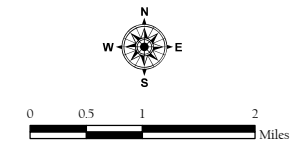
The County of Amador assumes no responsibility arising from use of this information. THE MAPS AND ASSOCIATED DATA ARE PROVIDED WITHOUT WARRANTY OF ANY KIND, expressed or implied, including but not limited to, the implied warranties of merchantability and fitness for a particular purpose. Do not make any business decisions based on this data before validating your decision with the appropriate County Office.





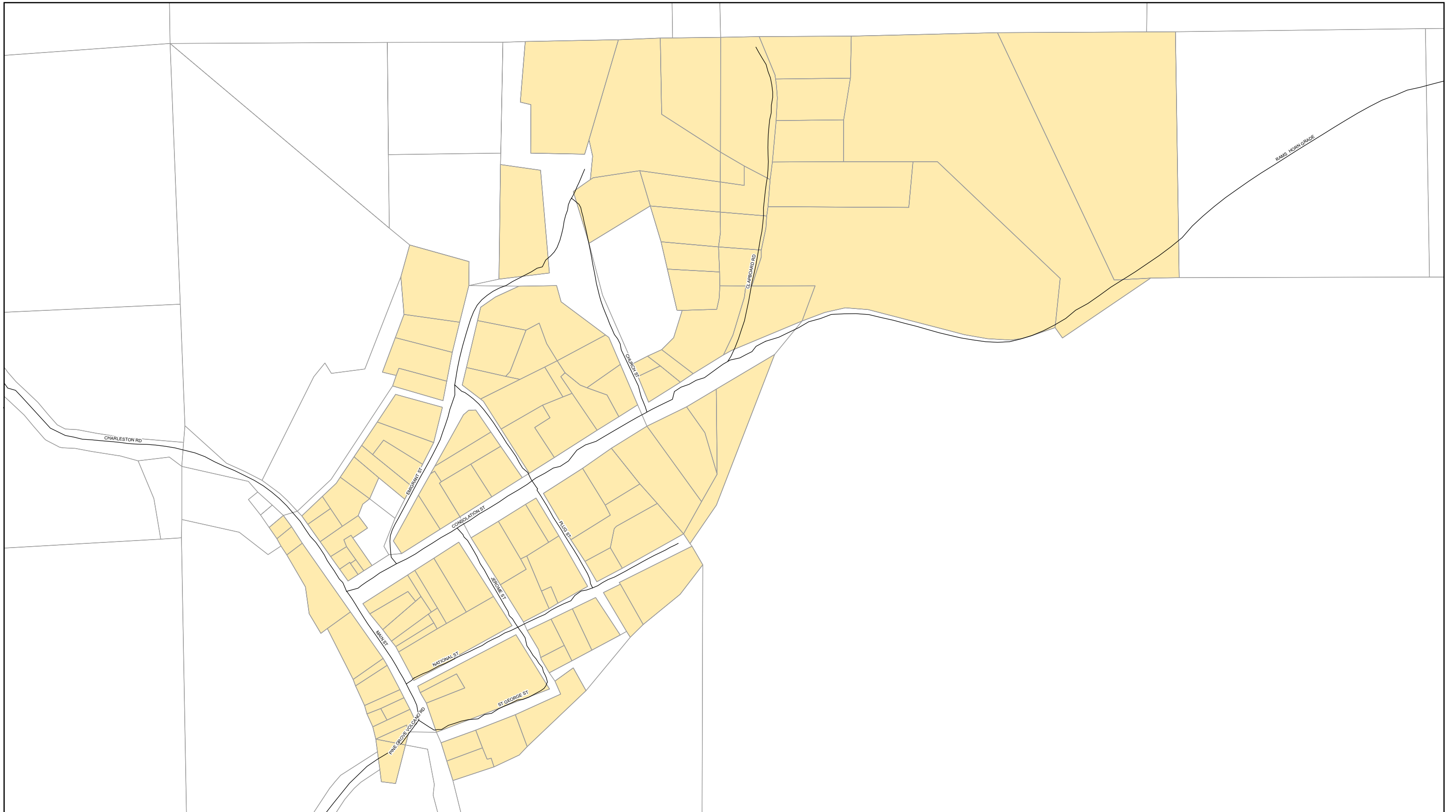
-  Parcel Boundary
-  Tax Rate Area
-  Water Bodies
-  State Highway
-  County Road




Map III-22 Tax Rate Areas for the
 Public Township No. 02 Cemetery District



Map created by:
 Amador County Department of Information Technology, GIS Division
 810 Court Street, Jackson CA 95642 (209) 223-6591
 Date:
 March 3, 2008
 The County of Amador assumes no responsibility arising from use of this information. THE MAPS AND ASSOCIATED DATA ARE PROVIDED WITHOUT WARRANTY OF ANY KIND, expressed or implied, including but not limited to, the implied warranties of merchantability and fitness for a particular purpose. Do not make any business decisions based on this data before validating your decision with the appropriate County Office.

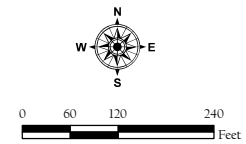




-  Parcel Boundary
-  Tax Rate Area
-  County Road

Map III-23

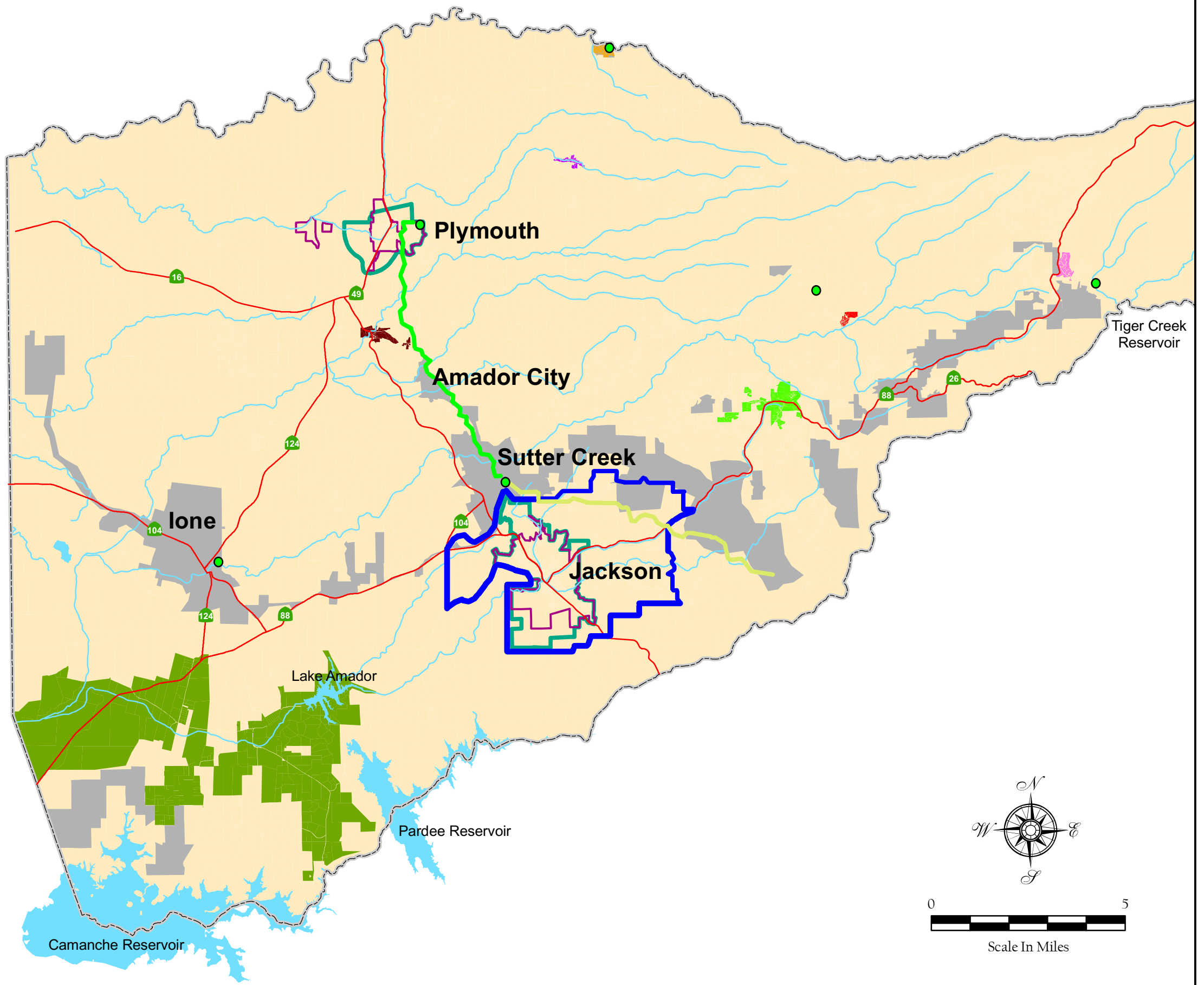
Tax Rate Areas for the Volcano Community Services District



Map created by:
 Amador County Department of Information Technology, GIS Division
 810 Court Street, Jackson CA 95642 (209) 223-6591
 Date:
 March 3, 2008
 The County of Amador assumes no responsibility arising from use of this information. THE MAPS AND ASSOCIATED DATA ARE PROVIDED WITHOUT WARRANTY OF ANY KIND, expressed or implied, including but not limited to, the implied warranties of merchantability and fitness for a particular purpose. Do not make any business decisions based on this data before validating your decision with the appropriate County Office.



-  Drytown County Water District
-  Fiddletown CSD
-  Jackson Valley Irrigation District
-  Pine Grove CSD
-  Rabb Park CSD
-  River Pines PUD
-  Volcano CSD
-  City Sphere
-  City Limits
-  AWA Water Service Area
-  Major Water Bodies
-  Streams
-  County Boundary
-  State Highway
-  Water Treatment Plant
-  Planned Plymouth Pipeline
-  AWS Transmission Pipeline
-  Jackson Service Area














Map created by: Amador County GIS Division
 810 Court Street, Jackson CA 95642 (209) 223-6591
 Date: June 13, 2008

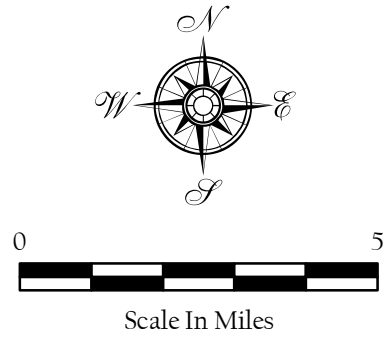
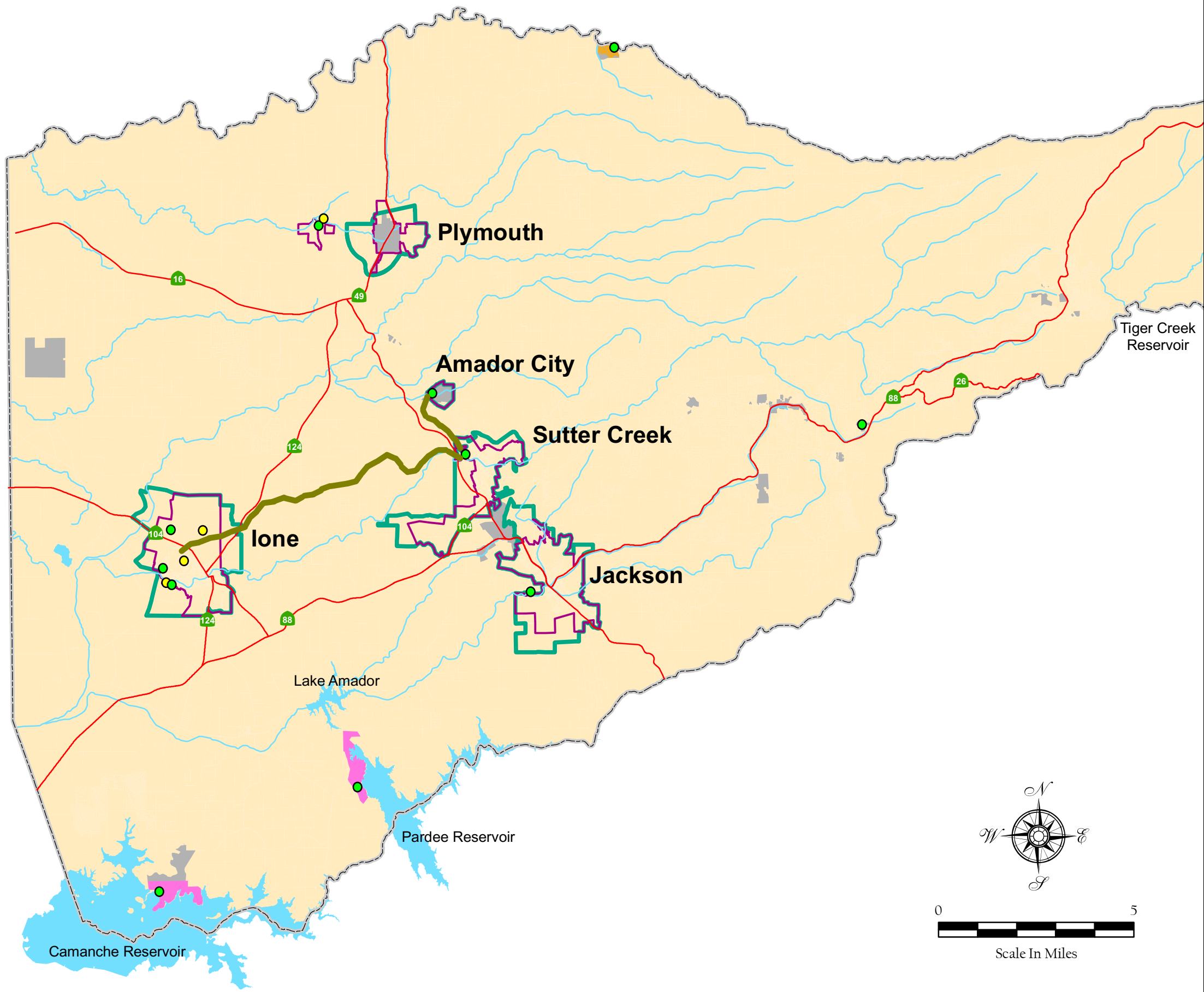
Map III-24

Amador County Water Service Map

The County of Amador assumes no responsibility arising from use of this information. THE MAPS AND ASSOCIATED DATA ARE PROVIDED WITHOUT WARRANTY OF ANY KIND, expressed or implied, including but not limited to, the implied warranties of merchantability and fitness for a particular purpose. Do not make any business decisions based on this data before validating your decision with the appropriate County Office.



-  East Bay MUD
-  River Pines PUD
-  City Sphere
-  City Limits
-  AWA Wastewater Service Area
-  Major Water Bodies
- Streams
-  County Boundary
-  State Highway
-  WWTP
-  Ponds/Sprayfields
-  ARSA Regional Outfall




Map created by: Amador County GIS Division
 810 Court Street, Jackson CA 95642 (209) 223-6591
 Date: June 17, 2008

Map III-25

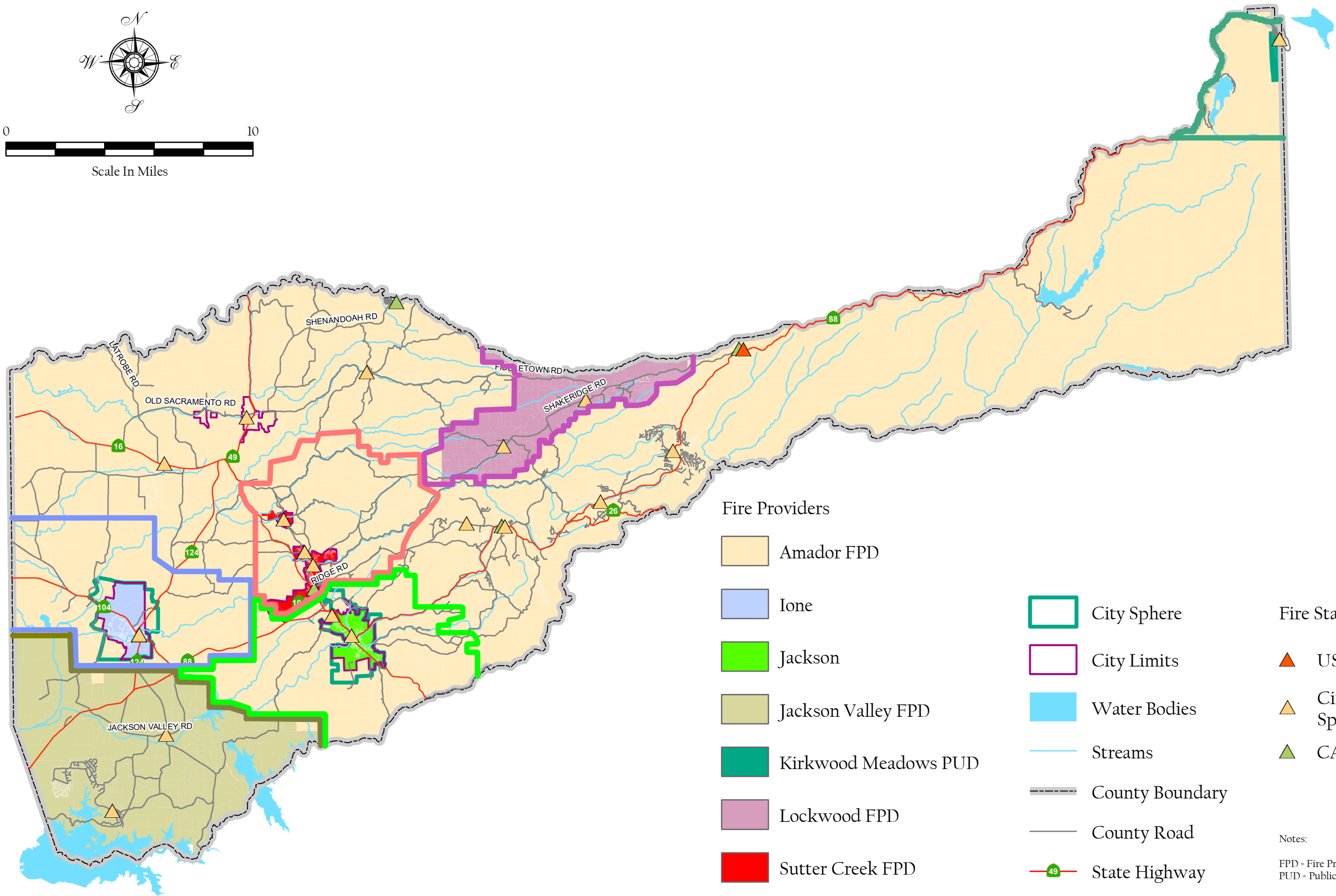
Amador County Wastewater Service Map

The County of Amador assumes no responsibility arising from use of this information. THE MAPS AND ASSOCIATED DATA ARE PROVIDED WITHOUT WARRANTY OF ANY KIND, expressed or implied, including but not limited to, the implied warranties of merchantability and fitness for a particular purpose. Do not make any business decisions based on this data before validating your decision with the appropriate County Office.





Scale In Miles



Fire Providers

- Amador FPD
- Ione
- Jackson
- Jackson Valley FPD
- Kirkwood Meadows PUD
- Lockwood FPD
- Sutter Creek FPD

- City Sphere
- City Limits
- Water Bodies
- Streams
- County Boundary
- County Road
- State Highway

Fire Stations

- USFS
- Cities/
Special Districts
- CAL FIRE

Notes:

FPD = Fire Protection District
PUD = Public Utility District

